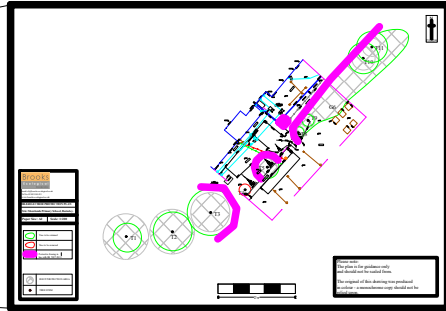


N
Indicative



P1	First Issue	24/03/25	MJY
Rev	Notes	Date	Issued By



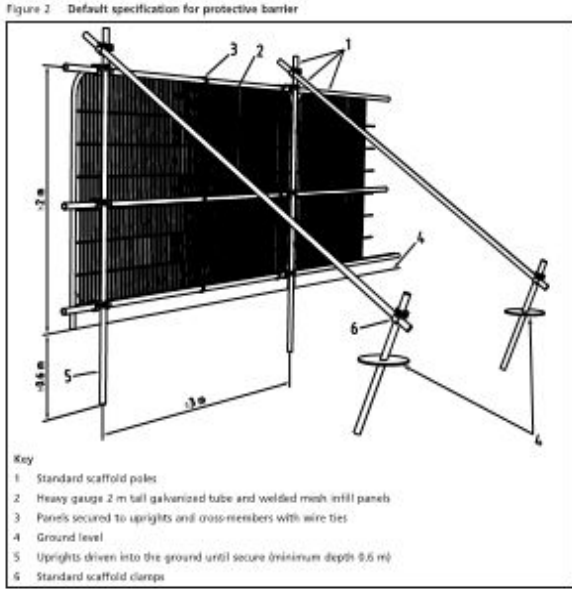
SERVICE

Education, Early Start & Prevention,
Children Services, Barnsley Council









Proposed Classroom Extension
Shawlands Primary School

Location Plan

PROJECT REF	DRAWING REFERENCE	REV
Shawlands	001	P1
SCALE	DISCIPLINE	SHEET SIZE
1:1250	ARCHITECTURE	A3
PURPOSE OF ISSUE	<div> <div>Drawn</div> <div>Checked</div> </div> <div> <div>XX</div> <div>XX</div> </div>	
PRELIMINARY		



An example of protective fencing in line with BS 5837:2012.

	
Email: vb@brooks-ecological.co.uk Tel No: 01943 884 451 www.brooks-ecological.co.uk	
DR-8403-03 - TREE PROTECTION PLAN SITE ACCESS	
Site: Slatlands Primary School, Barnsley.	
Paper Size: A1	Scale: 1:1000
	Tree to be retained
	Tree to be removed
	Protective fencing in line with BS 5837:2012 Default specification
	Protective fencing of a lower spec to highlight 'No work Zone Areas' This can be orange net fencing with metal ground holding pins
	Heavy duty ground protection plates to be used within this area to avoid ground compaction
	ROOT PROTECTION AREA
	TREE STEM

Please note:
The plan is for guidance only
and should not be scaled from.

The original of this drawing was produced
in colour - a monochrome copy should not be
relied upon.