

ELEVATION 1

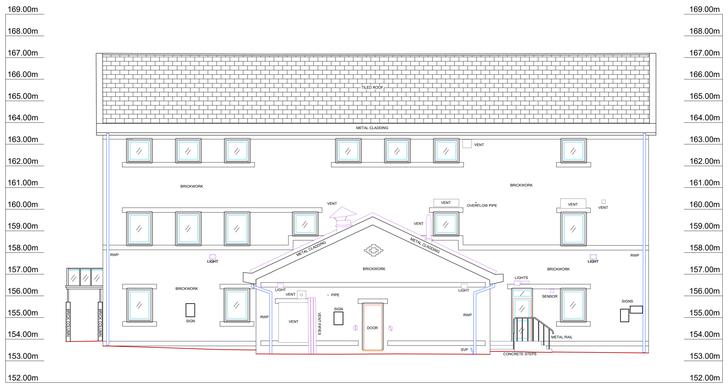

ELEVATION 2

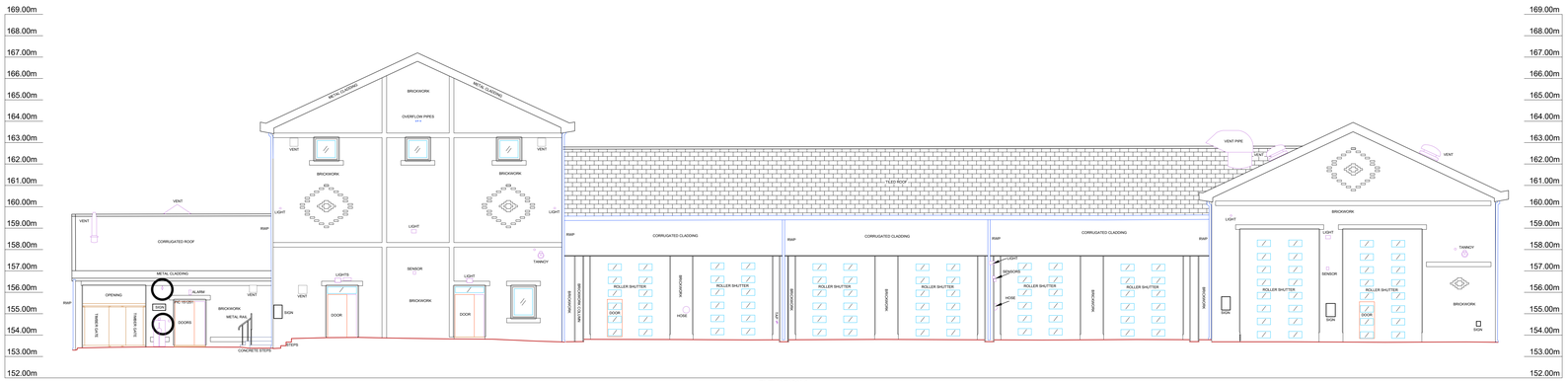

ELEVATION 3

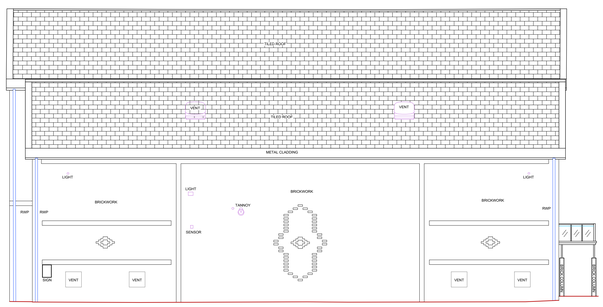

ELEVATION 4

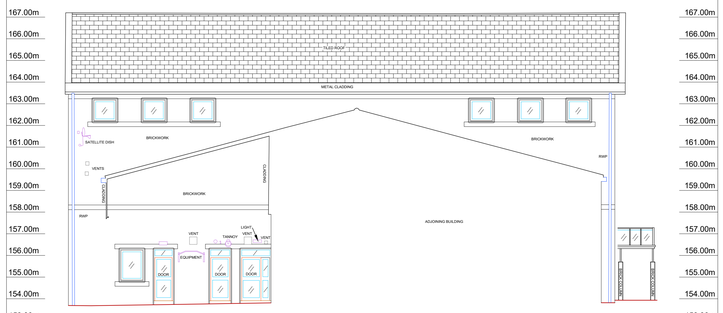

ELEVATION 5

Notes

This drawing and the information contained therein is issued in confidence and is the copyright of MT Surveys Ltd. Disclosure of this information to Third Parties and unauthorised copying or replication of this data without approval is forbidden.

GRID

OS NATIONAL GRID.
Using the OS GPS Network and applying OSTN02 transformation and then removing the scale factor for true distances.

DATUM

OS LEVEL DATUM
Using the OS GPS Network and applying OSGM02 National Geoid Model to obtain local area corrections.

ELEVATION KEY

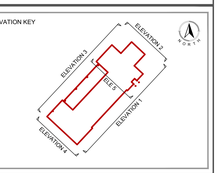

(w) www.mtsurveys.com
(e) admin@mtsurveys.com
(t) (0)1274 408352

MT Surveys Ltd
Unit 1, Baildon Mills
Northgate
Baildon
BD17 6JX

CLIENT	Rider Levitt Bucknall UK Ltd
SITE	Tankersley Fire Station Barnsley
DRAWING TITLE	Elevation Survey
DRAWING REF-(LAYOUT TAB)	1016-163_E (A0)
SCALE@A0	1/100
PROJECT REF	1016-163
REV	Ø
SURVEYED	CC, RC & WS
DRAWN	DB
CHECKED	MT
DATE	02/02/2018

REV	DATE	DRAWN	DESCRIPTION	CHECKED
-	-/-/---	--	--	--