














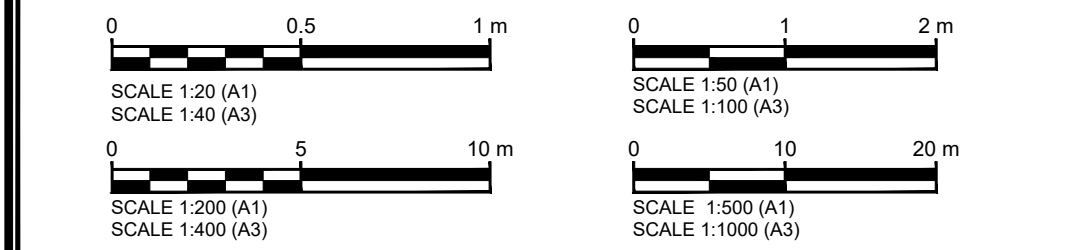


**NOTES:**

		NEW COMBINED SEWER
		NEW RISING MAIN
		EXISTING GROUND PROFILE
		EXISTING COMBINED SEWER
		EXISTING SURFACE WATER
		NEW CABLE DUCTS
		LATERAL VISIBILITY SPLAY
		TEMPORARY ACCESS ENTRANCE

REFERENCE DRAWINGS:  
ELS01 MMB WTN FLS DR C 0001 SITE LAYOUT PLAN AND LONGSECTION

1:200



S5.P02	THIRD ACCESS LOCATION UPDATED	RA	AK	IJ			12/07/2024
S5.P01	FOR PLANNING APPROVAL	RA	AK	IJ			09/07/2024
Status Rev:	Description:	Drawn:	Check:	App'd:			Output Date:

Construction Date:	CONSTRUCTION COMPLETE DATE?
--------------------	-----------------------------

Framework: AMP7	Work Stream: INFRASTRUCTURE
YW Batch ID / Project Code: YW.204081.04	YW Solution ID: YW.204081.04

Site: ELSECAR CSO

OS Grid Reference: <b>438873, 400392</b>	DAZ or DMA References: <b>305</b>
---	--------------------------------------

Drawing Title:  
SITE PLAN FOR TEMPORARY ACCESS

\_\_\_\_\_

[illegible]

Original Design / OEM Reference:	Size:	Scale:
YW24J222-MMB-WTN-FLS-DR-C-0004	A1	AS SHOWN

Status Description:	Status:	Revision:
NOT FOR CONSTRUCTION	S5	P02

Drawing Number: ELS01 MMB WTN FLS DR C 0004

