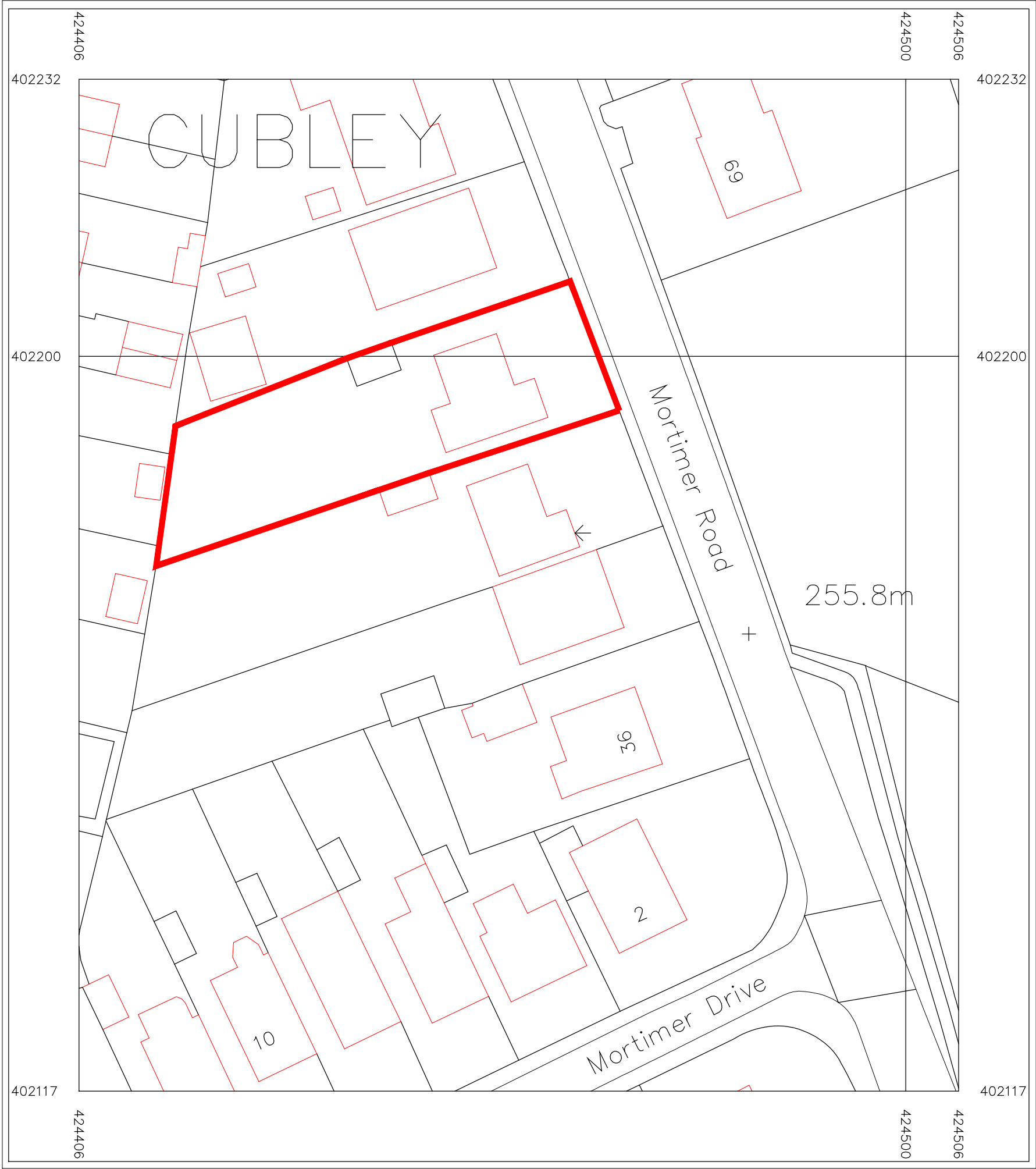
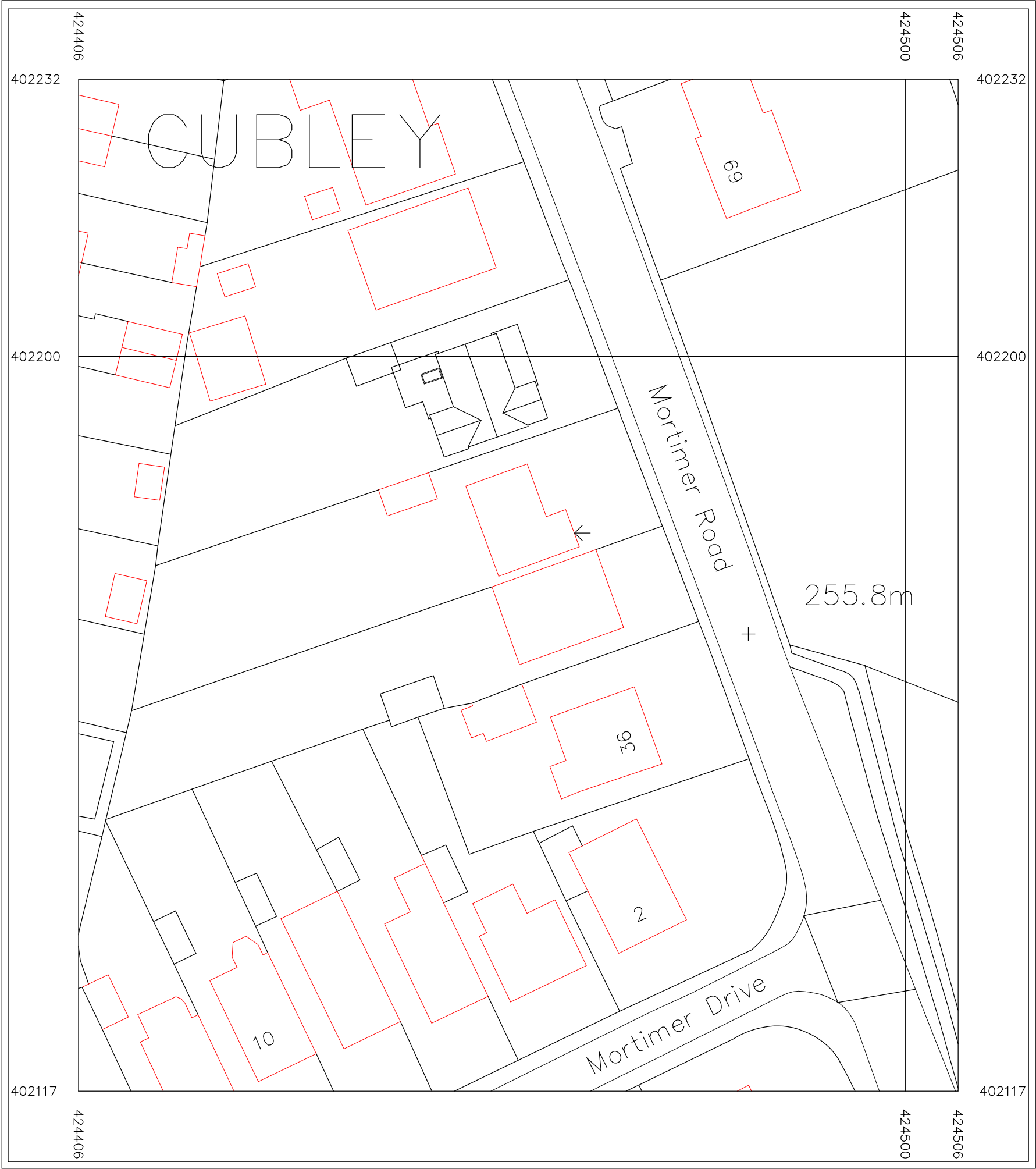


LOCATION PLAN
1:1250



SITE PLAN
1:500



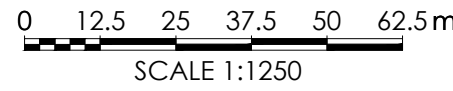
BLOCK PLAN
1:500

If in doubt... ASK.
Drawing measurements shall not be obtained from scaling from the drawing.
All dimensions are to be site verified prior to construction. Any discrepancies are to be reported to the Client immediately. This drawing is to be read in conjunction with all associated drawings and specifications including all relevant sub-consultants information.

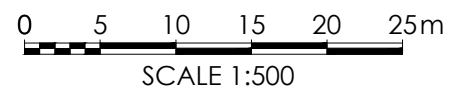
NOTES

DRAWINGS ARE STAMPED AS TO THEIR ISSUE STATUS (BELOW) AND THEIR USE IS LIMITED AS SUCH:

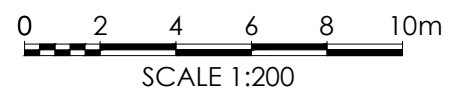
PLANNING



SCALE 1:1250



SCALE 1:500



SCALE 1:200

Note:

Information is based on OS map and received information and is subject to full topographical survey (at Client discretion should Contractor request)

Surrounding contextual buildings and information are based on received ordnance survey drawings and are shown for illustrative purposes only. assumed site boundary is subject to confirmation to legal confirmation

All Legal easements and extent of existing underground services locations are subject to confirmation.

/ 12/06/23 Inaugral Issue LN LN

REV	DATE	AMENDMENTS	BY	APP'D
-----	------	------------	----	-------

CLIENT :

Mr Noble
30 Mortimer Road, Penistone
Sheffield, S36 9DF

PROJECT :

Proposed Single Storey Rear &
Front Extension
30 Mortimer Road, Penistone
Sheffield, S36 9DF

TITLE :

Location, Site and
Block Layouts

DRAWN BY :	LN	APPROVED BY :	LN
DATE :	12/06/23	DATE :	12/06/23
SCALE :	As Shown	ORIGINAL DRAWING SIZE	841 x 594 - A1
DRAWING No	CWP-(PL)-001	REV.	/

DO NOT SCALE : All Dimensions to be checked on site

CAD FILE REF: MRC/CAD