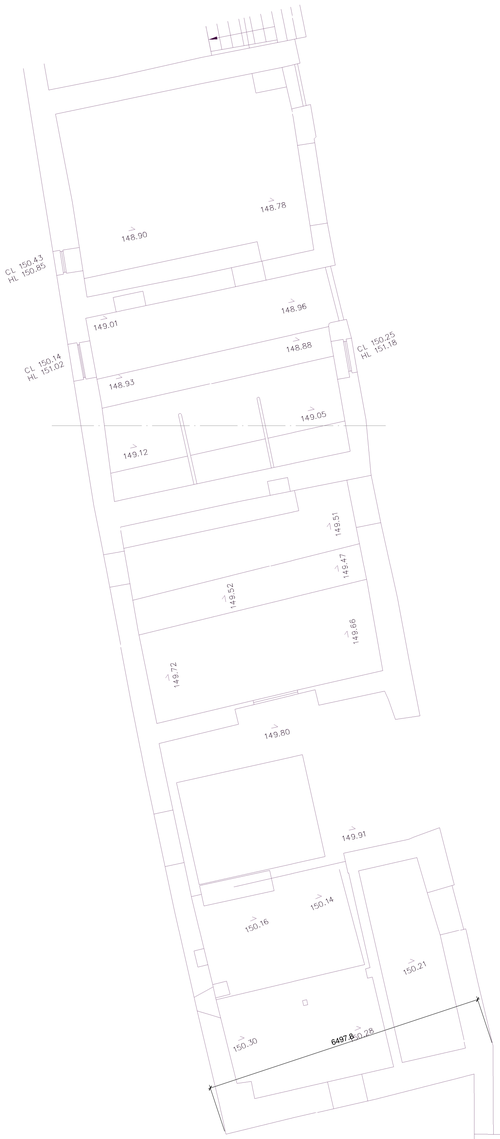

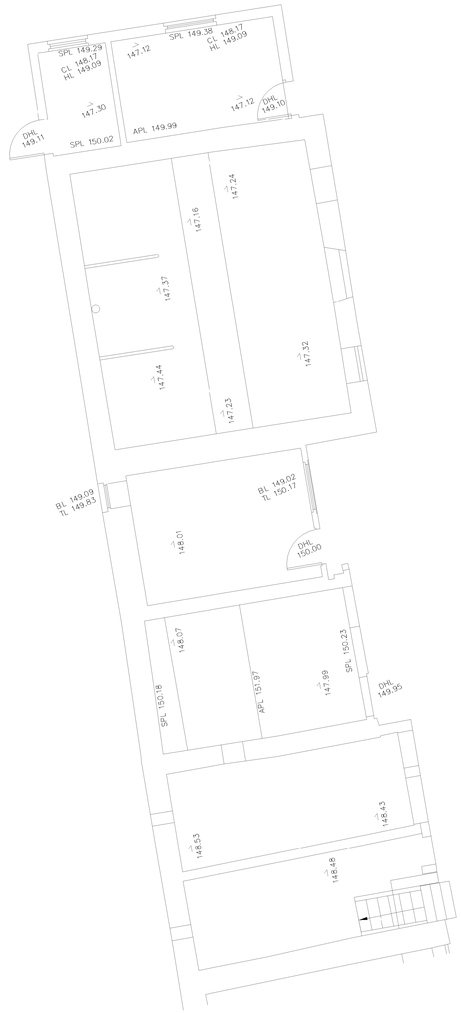

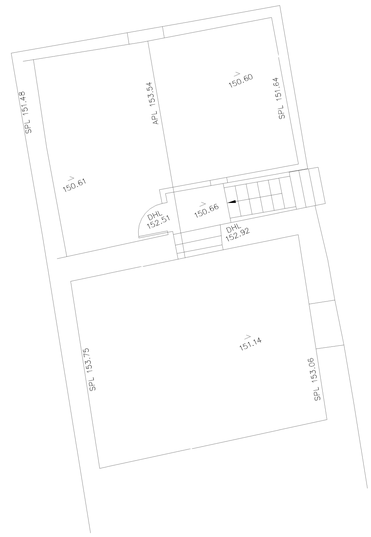

Existing Outbuildings First Floor

1 : 50

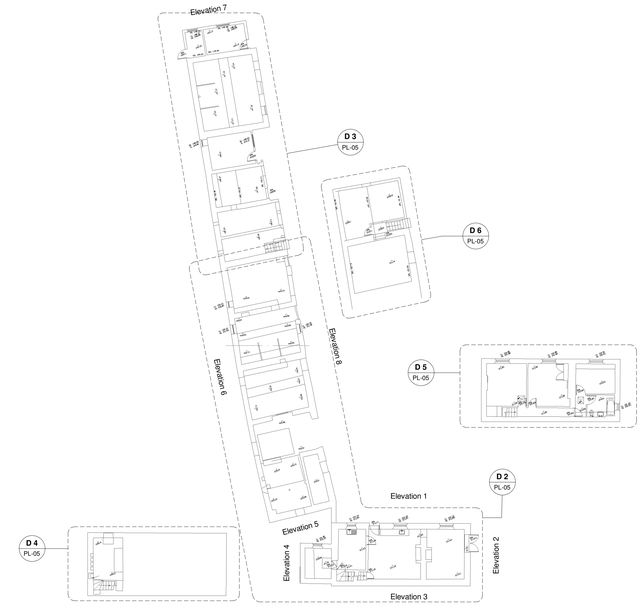

Exsiting Ground Floor Plan

1 : 200

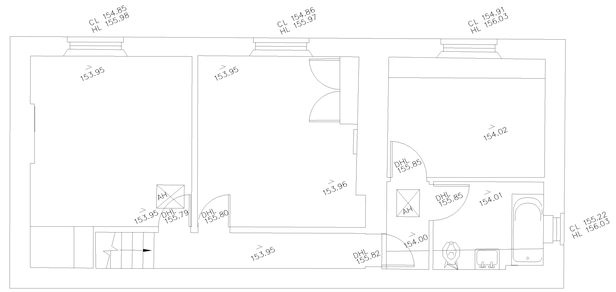

Existing First Floor Plan

1 : 50

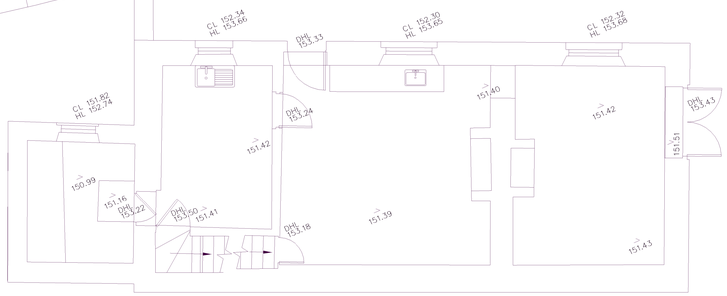

Existing Outbuildings Ground Floor Plan

1 : 50



Existing Basement Plan

1 : 50

Existing Ground Floor Plan

1 : 50

PLANNING

Rev	Date	Description	By	Chk
P1	07.04.22	PLANNING ISSUE	SS	REC

Contractor must verify all dimensions on site before commencing any work or shop drawings. If this drawing exceeds the quantities taken in any way the Architects are to be informed before the work is initiated. Only figured dimensions to be taken from this drawing. Do not scale off this drawing. Drawings based on Ordnance Survey and / or existing record drawings - design and drawing content subject to Site Survey, Structural Survey, Site Investigations, Planning and Statutory Requirements and Approvals. Authorised reproduction from Ordnance Survey Map with permission of the Controller of Her Majesty's Stationery Office. Crown Copyright reserved. Cunniff Design Limited Copyright.

0m 1m 2m 3m 4m 5m

Scale 1:50 @ A0

0m 4m 8m 12m 16m 20m

Scale 1:200 @ A0

Cunniff

1a Brewery Place
Brewery Wharf
LEEDS
LS10 1NE
T: 0113 219 1333
cunniffdesign.com

Client	Drawn By	Checked By	Date	Scale @A0
Mr A. Richardson	SS	RC	March 21	As indicated
Project				
Farm House				
Title		**Drawing No**		**Revision**
Existing Floor Plans		11553 - CDL - XX - XX - DR - A - PL-05		P1

AUTO-CAD: C:\Users\DELL\Desktop\11553 - CDL - XX - XX - DR - A - PL-05.dwg

PROJECT NO. — ORIGINATOR — ZONE — TYPE — ROLE — NUMBER