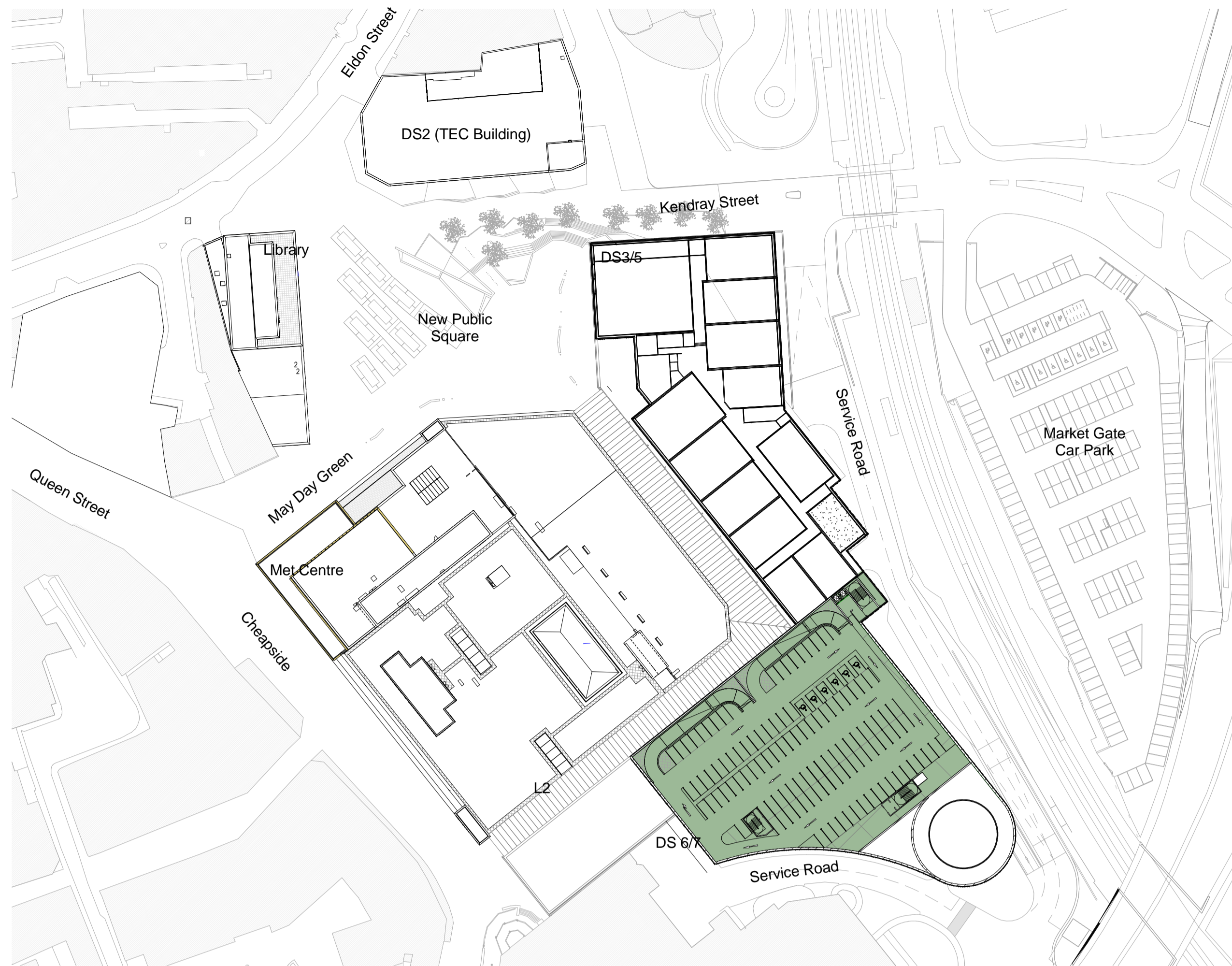
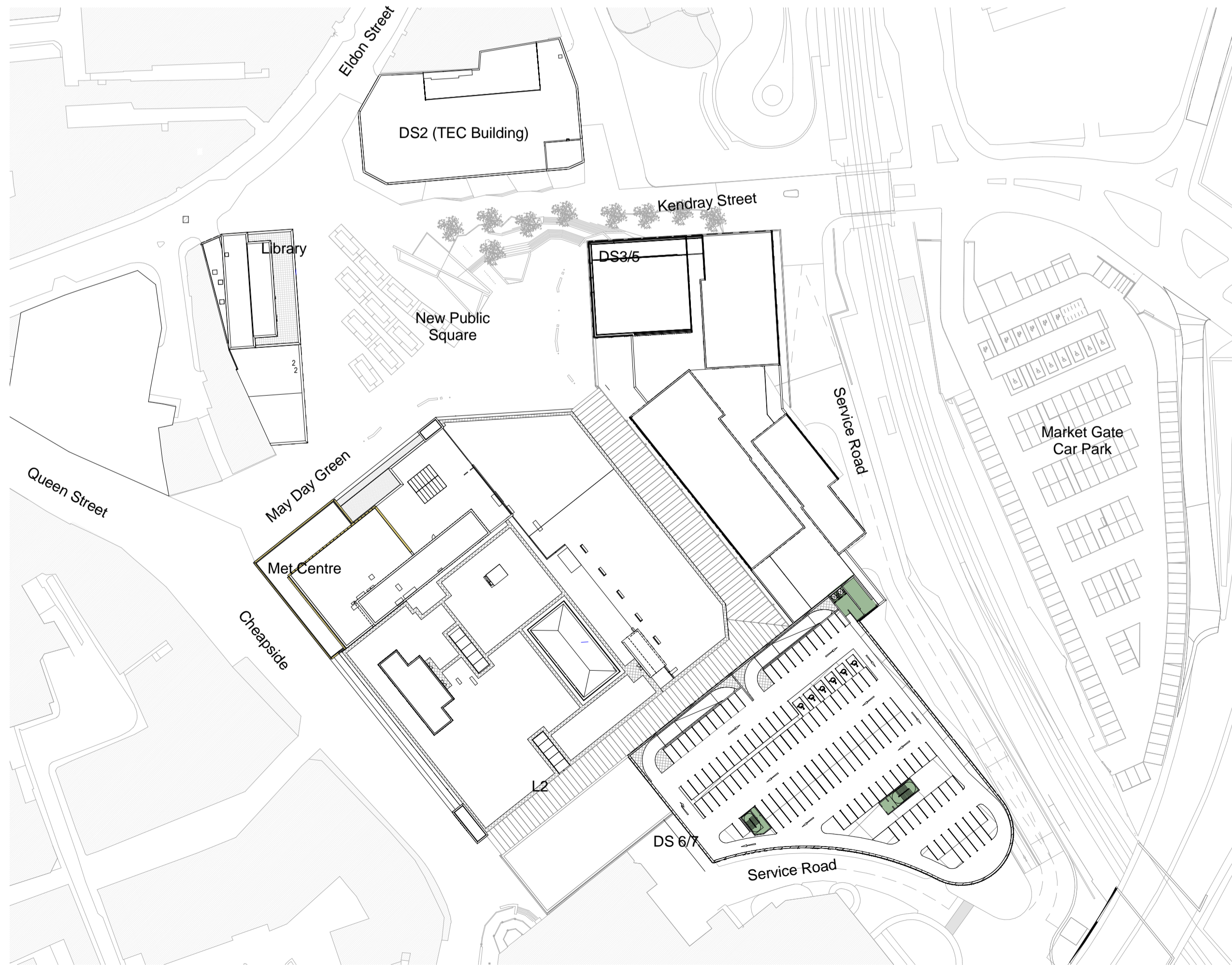


1 GEA - 3F
1 : 1000

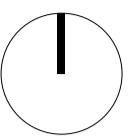


2 GEA - 4F
1 : 1000



3 GEA - 5F
1 : 1000

Notes:
 • This drawing is copyright.
 • Do not scale dimensions from this drawing.
 • This drawing is to be read in conjunction with all other relevant drawings.
 • All discrepancies on this drawing are to be reported to the architect.
 • Do not modify any element of this drawing.
 • Use drawing only for purpose(s) issued.
 North Sign / Key Plan



0 5 10 15 25m 50m

1:1000 Scale @ A1
 1:2000 Scale @ A3

The following external model files are included within this drawing:

Area Schedule (Gross External)

Name	Area
DS 2 - 0F	1877 m ²
DS 2 - 1F	1823 m ²
DS 3-5 - 0F	3924 m ²
DS 3-5 - 1F	4587 m ²
DS 3-5 - 2F	2591 m ²
DS 3-5 - 3F	713 m ²
DS 3-5 - Basement	312 m ²
DS 3-5 - Basement	41 m ²
DS 6-7 - 0F(A)	4647 m ²
DS 6-7 - 0F(B)	826 m ²
DS 6-7 - 1F	5196 m ²
DS 6-7 - 2F	4442 m ²
DS 6-7 - 3F	4449 m ²
DS 6-7 - 4F	4042 m ²
DS 6-7 - 5F	46 m ²
DS 6-7 - 5F	36 m ²
DS 6-7 - 5F	94 m ²
DS 6-7 - Basement	1135 m ²
	40779 m ²

1	12/04/17	Planning Issue	PM	EA
Rev	Date	Revision Notes	Dr	RV

Client
 Turner & Townsend



Project
 Better Barnsley Town Centre

Drawing Title
 Proposed Phase 2 Developments - Gross External Areas

Job Number 50727	Drawing Originated Date April 2017	PAS 1192 Status Code
---------------------	---------------------------------------	----------------------

Scale@A1 1 : 1000	Purpose Planning
----------------------	---------------------

Drawing Number BBTC_IBI_XX_A_F100_SP_XX_002	Revision 1
--	---------------