

Yorkshire

Published 1938 - 1948

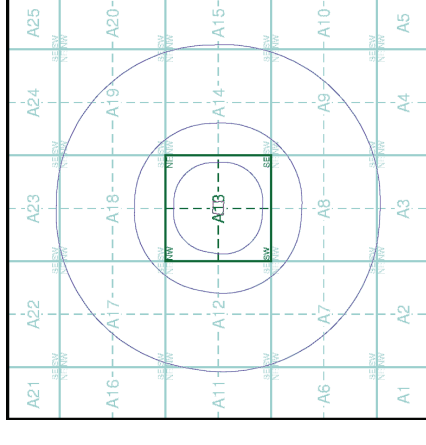
Source map scale - 1:10,560

The historical maps shown were reproduced from maps predominantly held at the scale adopted for England, Wales and Scotland in the 1840's. In 1854 the 1:2,500 scale was adopted for mapping urban areas, these maps were used to update the 1:10,560 maps. The published date given therefore is often some years later than the surveyed date. Before 1938, all OS maps were based on the Cassini Projection, with independent surveys of a single county or group of counties, giving rise to significant inaccuracies in outlying areas. In the late 1940's, a Provisional Edition was produced, which updated the 1:10,560 mapping from a number of sources. The maps appear unfinished - with all military camps and other strategic sites removed. These maps were initially overprinted with the National Grid. In 1970, the first 1:10,000 maps were produced using the Transverse Mercator Projection. The revision process continued until recently, with new editions appearing every 10 years or so for urban areas.

Map Name(s) and Date(s)

263NW	1948	1:10,560
263SW	1938	1:10,560
262SE	1938	1:10,560

Historical Map - Slice A

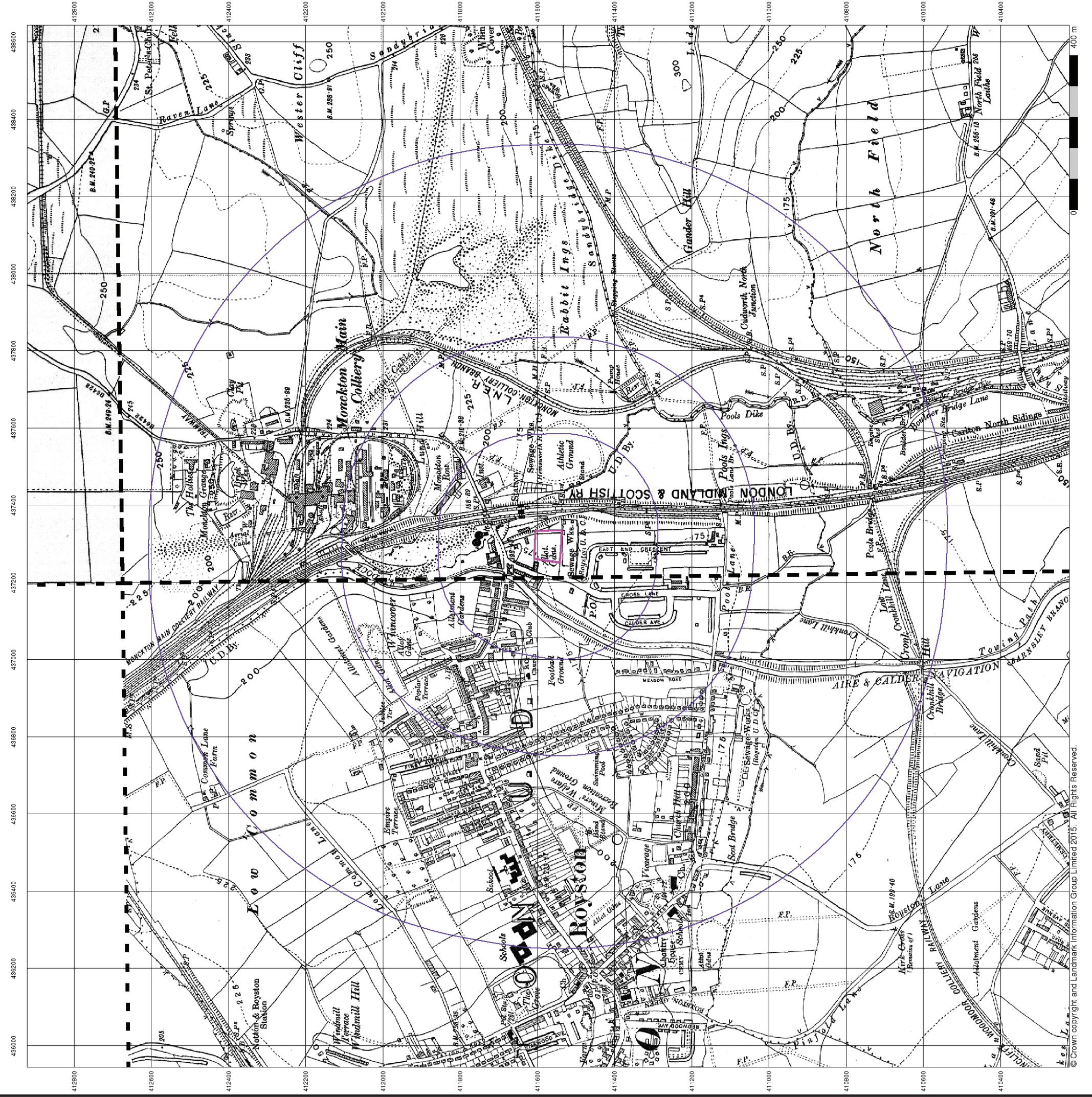


Order Details

Order Number: 98280593_1_1
 Customer Ref: 8771
 National Grid Reference: 437300, 411570
 Slice: A
 Site Area (Ha): 0.53
 Search Buffer (m): 1000

Site Details

26 Cross Lane, Royston, BARNSLEY, South Yorkshire, S71 4AT



Yorkshire

Published 1948

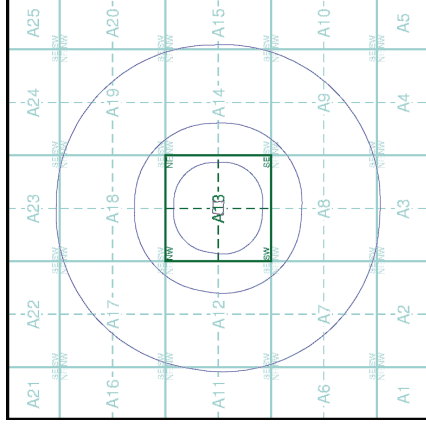
Source map scale - 1:10,560

The historical maps shown were reproduced from maps predominantly held at the scale adopted for England, Wales and Scotland in the 1840's. In 1854 the 1:2,500 scale was adopted for mapping urban areas, these maps were used to update the 1:10,560 maps. The published date given therefore is often some years later than the surveyed date. Before 1938, all OS maps were based on the Cassini Projection, with independent surveys of a single county or group of counties, giving rise to significant inaccuracies in outlying areas. In the late 1940's, a Provisional Edition was produced, which updated the 1:10,560 mapping on a number of sources. The maps appear unfinished - with all military camps and other strategic sites removed. These maps were initially overprinted with the National Grid. In 1970, the first 1:10,000 maps were produced using the Transverse Mercator Projection. The revision process continued until recently, with new editions appearing every 10 years or so for urban areas.

Map Name(s) and Date(s)

263SW	1948	1:10,560
262SE	1948	1:10,560

Historical Map - Slice A

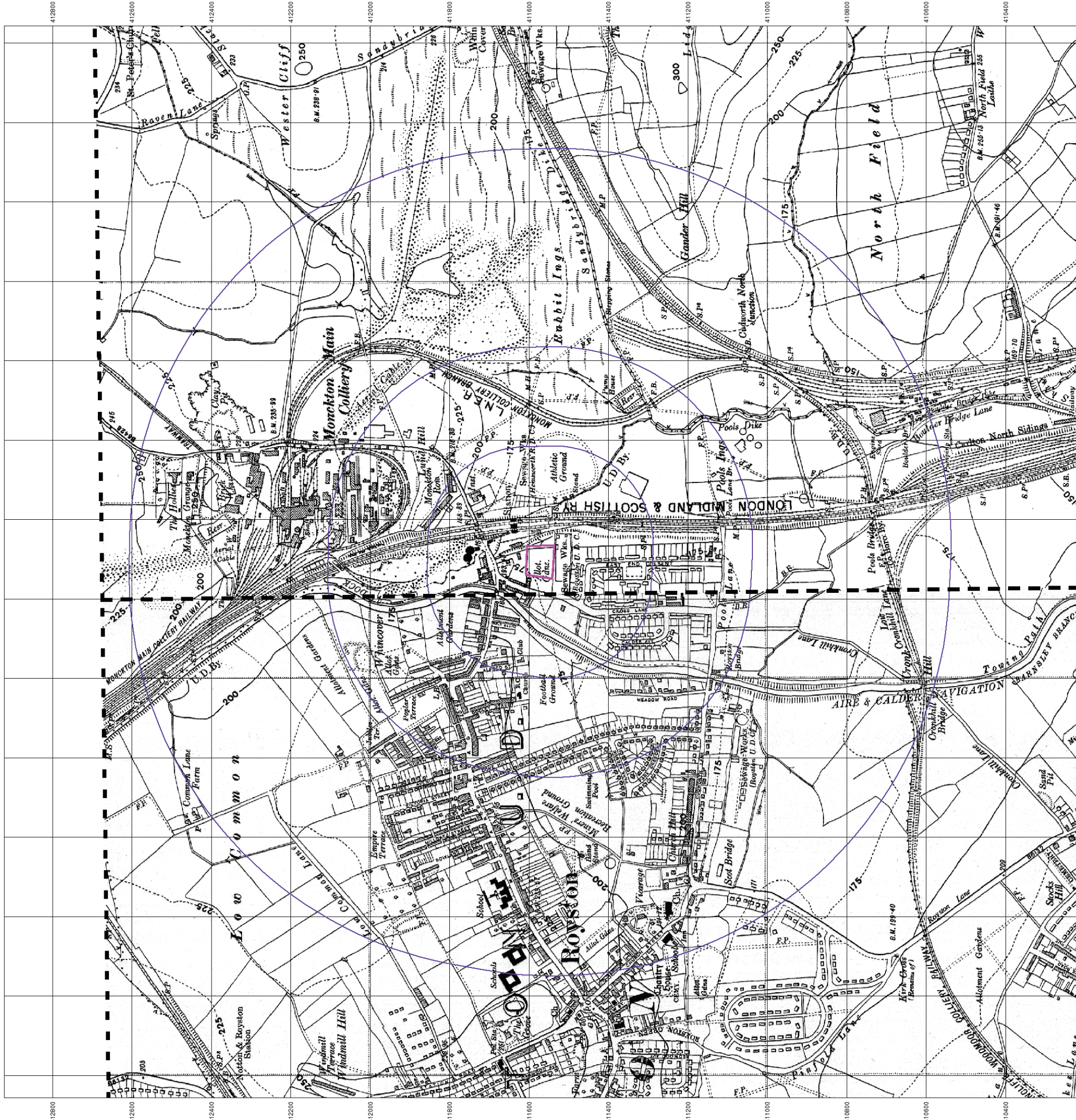


Order Details

Order Number: 98280593_1_1
 Customer Ref: 8771
 National Grid Reference: 437300, 411570
 Slice: A
 Site Area (Ha): 0.53
 Search Buffer (m): 1000

Site Details

26 Cross Lane, Royston, BARNSLEY, South Yorkshire, S71 4AT



© Crown copyright and Landmark Information Group Limited 2015. All Rights Reserved.

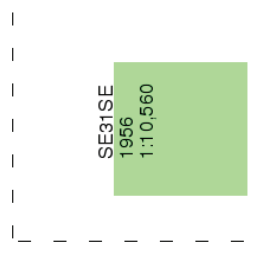
Ordinance Survey Plan

Published 1956

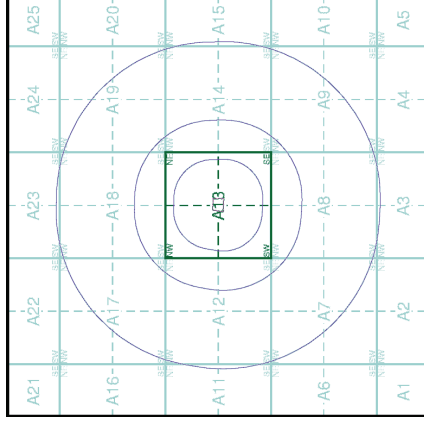
Source map scale - 1:10,000

The historical maps shown were reproduced from maps predominantly held at the scale adopted for England, Wales and Scotland in the 1840's. In 1854 the 1:2,500 scale was adopted for mapping urban areas, these maps were used to update the 1:10,560 maps. The published date given therefore is often some years later than the surveyed date. Before 1938, all OS maps were based on the Cassini Projection, with independent surveys of a single county or group of counties, giving rise to significant inaccuracies in outlying areas. In the late 1940's, a Provisional Edition was produced, which updated the 1:10,560 mapping from a number of sources. The maps appear unfinished - with all military camps and other strategic sites removed. These maps were initially overprinted with the National Grid. In 1970, the first 1:10,000 maps were produced using the Transverse Mercator Projection. The revision process continued until recently, with new editions appearing every 10 years or so for urban areas.

Map Name(s) and Date(s)



Historical Map - Slice A

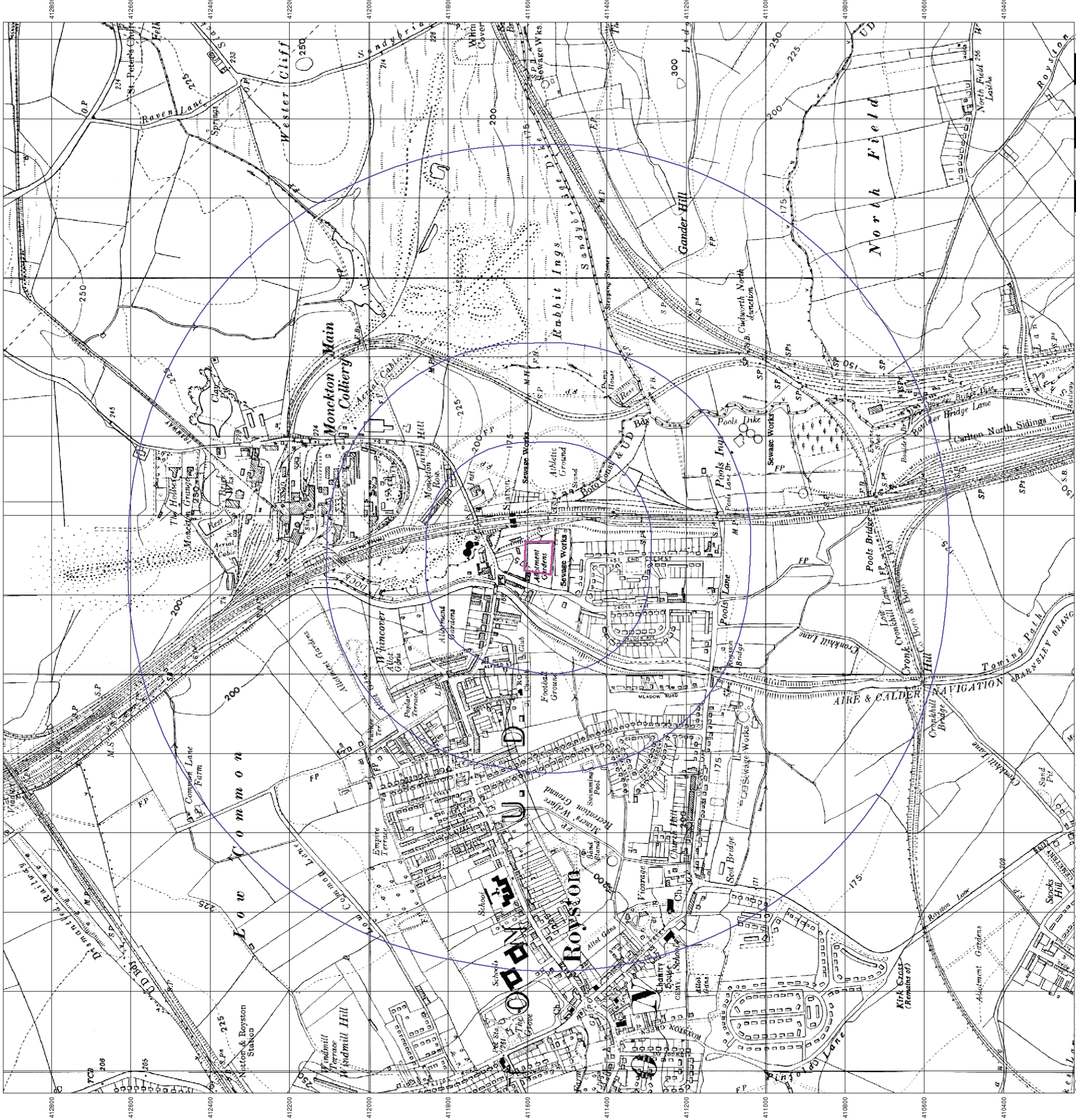


Order Details

Order Number: 98280593_1_1
 Customer Ref: 8771
 National Grid Reference: 437300, 411570
 Slice: A
 Site Area (Ha): 0.53
 Search Buffer (m): 1000

Site Details

26 Cross Lane, Royston, BARNSLEY, South Yorkshire, S71 4AT

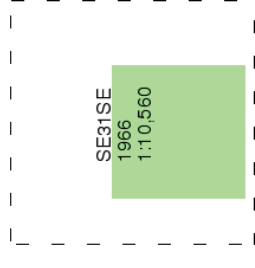


Ordnance Survey Plan Published 1966

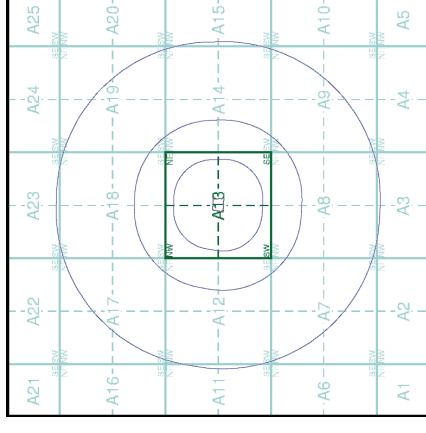
Source map scale - 1:10,000

The historical maps shown were reproduced from maps predominantly held at the scale adopted for England, Wales and Scotland in the 1840's. In 1854 the 1:2,500 scale was adopted for mapping urban areas; these maps were used to update the 1:10,560 maps. The published date given therefore is often some years later than the surveyed date. Before 1938, all OS maps were based on the Cassini Projection, with independent surveys of a single county or group of counties, giving rise to significant inaccuracies in outlying areas. In the late 1940's, a Provisional Edition was produced, which updated the 1:10,560 mapping from a number of sources. The maps appear unfinished - with all military camps and other strategic sites removed. These maps were initially overprinted with the National Grid. In 1970, the first 1:10,000 maps were produced using the Transverse Mercator Projection. The revision process continued until recently, with new editions appearing every 10 years or so for urban areas.

Map Name(s) and Date(s)



Historical Map - Slice A

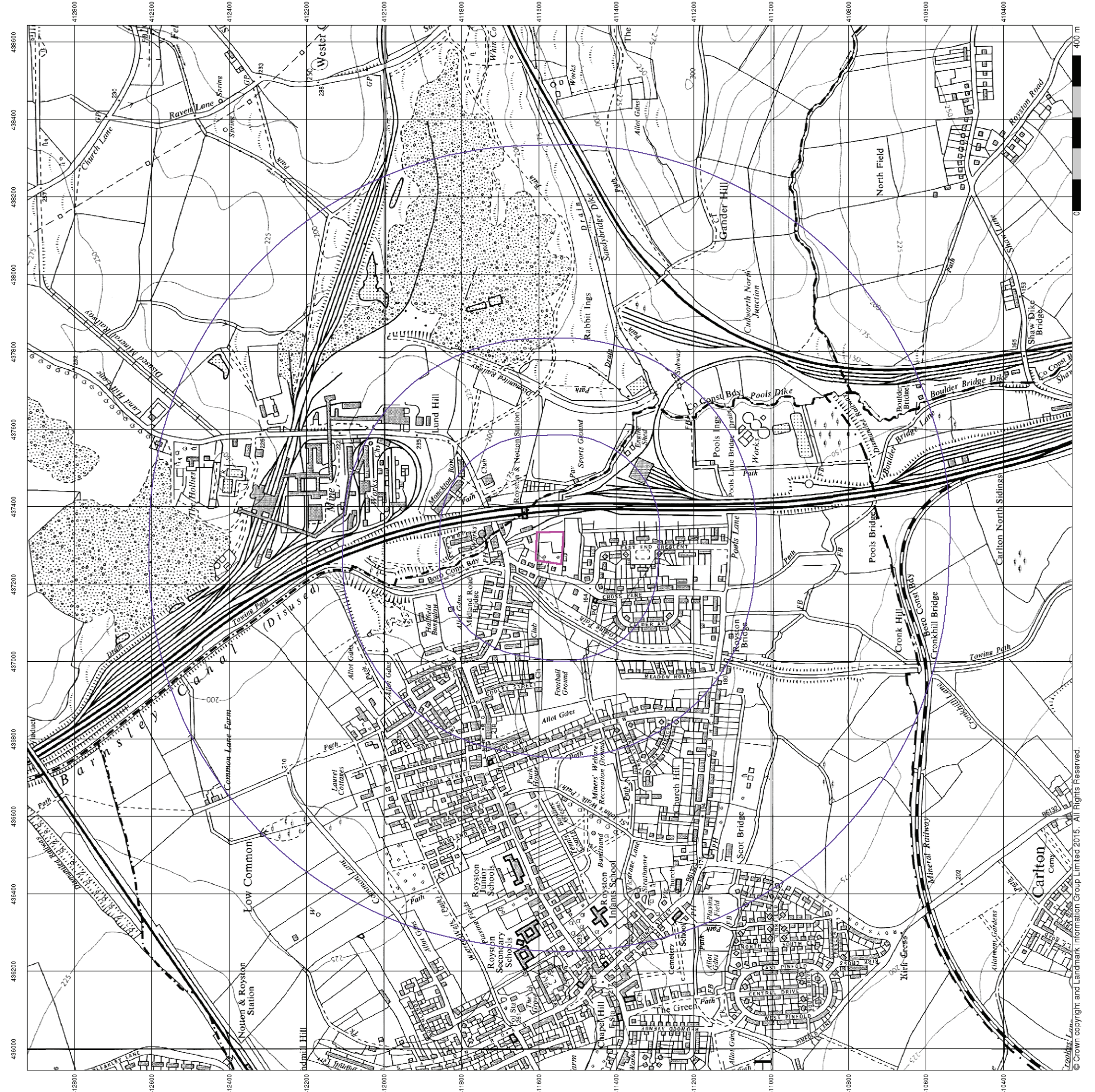


Order Details

Order Number: 98280593_1_1
 Customer Ref: 8771
 National Grid Reference: 437300, 411570
 Slice: A
 Site Area (Ha): 0.53
 Search Buffer (m): 1000

Site Details

26 Cross Lane, Royston, BARNESLEY, South Yorkshire, S71 4AT

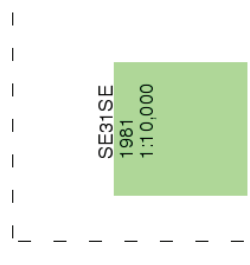


Ordnance Survey Plan Published 1981

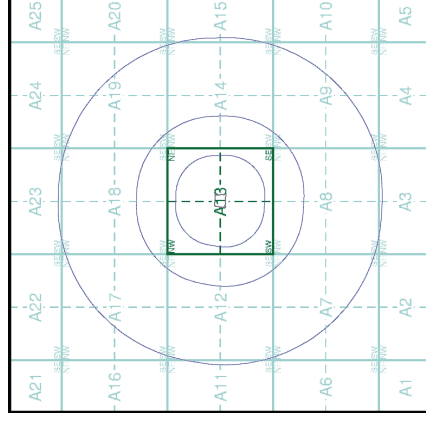
Source map scale - 1:10,000

The historical maps shown were reproduced from maps predominantly held at the scale adopted for England, Wales and Scotland in the 1840's. In 1854 the 1:2,500 scale was adopted for mapping urban areas, these maps were used to update the 1:10,560 maps. The published date given therefore is often some years later than the surveyed date. Before 1938, all OS maps were based on the Cassini Projection, with independent surveys of a single county or group of counties, giving rise to significant inaccuracies in outlying areas. In the late 1940's, a Provisional Edition was produced, which updated the 1:10,560 mapping from a number of sources. The maps appear unfinished - with all military camps and other strategic sites removed. These maps were initially overprinted with the National Grid. In 1970, the first 1:10,000 maps were produced using the Transverse Mercator Projection. The revision process continued until recently, with new editions appearing every 10 years or so for urban areas.

Map Name(s) and Date(s)



Historical Map - Slice A



Order Details

Order Number: 98280593_1_1
 Customer Ref: 8771
 National Grid Reference: 437300, 411570
 Slice: A
 Site Area (Ha): 0.53
 Search Buffer (m): 1000

Site Details

26 Cross Lane, Royston, BARNSELEY, South Yorkshire, S71 4AT

