

Site Details:

Hoyland Common- Balancing Ponds

Client Ref: EMS_605482_809329
Report Ref: EMS-605482_809329
Grid Ref: 435928, 398852

Map Name: County Series

Map date: 1905

Scale: 1:2,500

Printed at: 1:2,500



Surveyed 1890
 Revised 1901
 Edition 1905
 Copyright N/A
 Levelled N/A



Produced by
 Groundsure Insights
www.groundsure.com

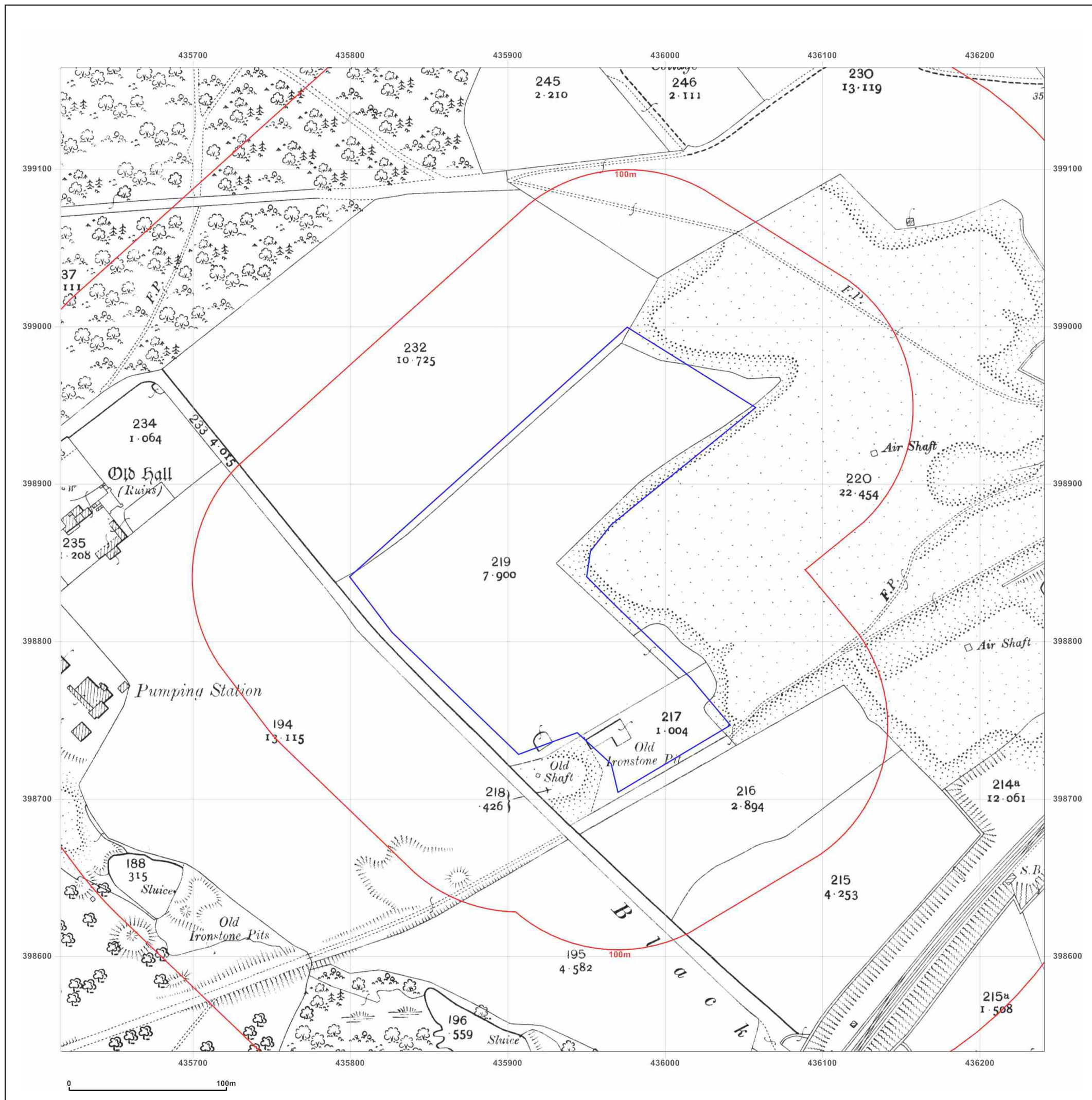


Supplied by:
www.emapsite.com
sales@emapsite.com

© Crown copyright and database rights 2019 Ordnance Survey 100035207

Production date: 16 April 2020

Map legend available at:
www.groundsure.com/sites/default/files/groundsure_legend.pdf



Site Details:

Hoyland Common- Balancing Ponds

Client Ref: EMS_605482_809329
Report Ref: EMS-605482_809329
Grid Ref: 435928, 398852

Map Name: County Series

Map date: 1931

Scale: 1:2,500

Printed at: 1:2,500



Surveyed 1890
 Revised 1930
 Edition 1931
 Copyright N/A
 Levelled 1930



Produced by
 Groundsure Insights
www.groundsure.com

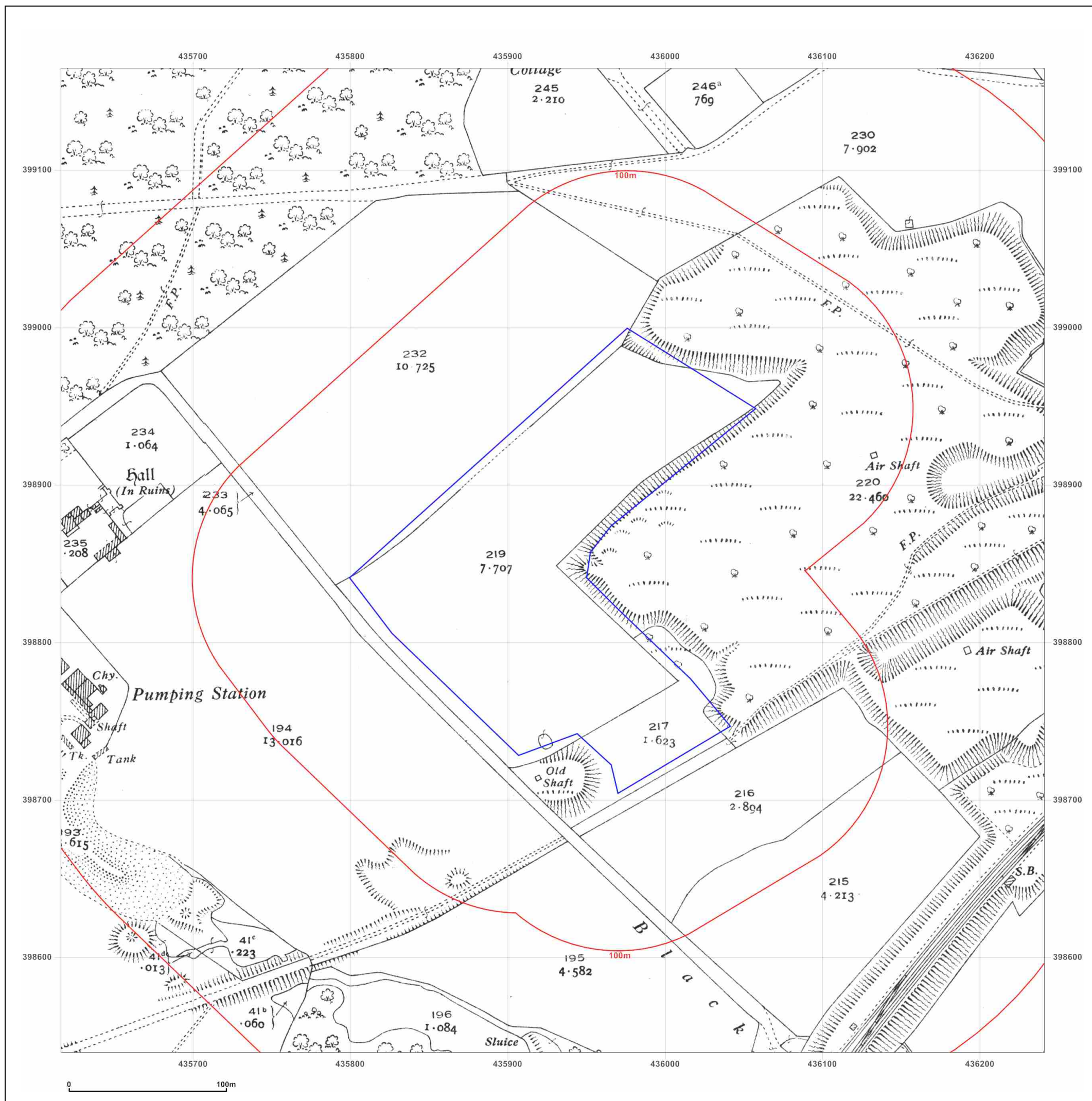


Supplied by:
www.emapsite.com
sales@emapsite.com

© Crown copyright and database rights 2019 Ordnance Survey 100035207

Production date: 16 April 2020

Map legend available at:
www.groundsure.com/sites/default/files/groundsure_legend.pdf



Site Details:

Hoyland Common- Balancing Ponds

Client Ref: EMS_605482_809329
Report Ref: EMS-605482_809329
Grid Ref: 435928, 398852

Map Name: National Grid

Map date: 1956

Scale: 1:2,500

Printed at: 1:2,500

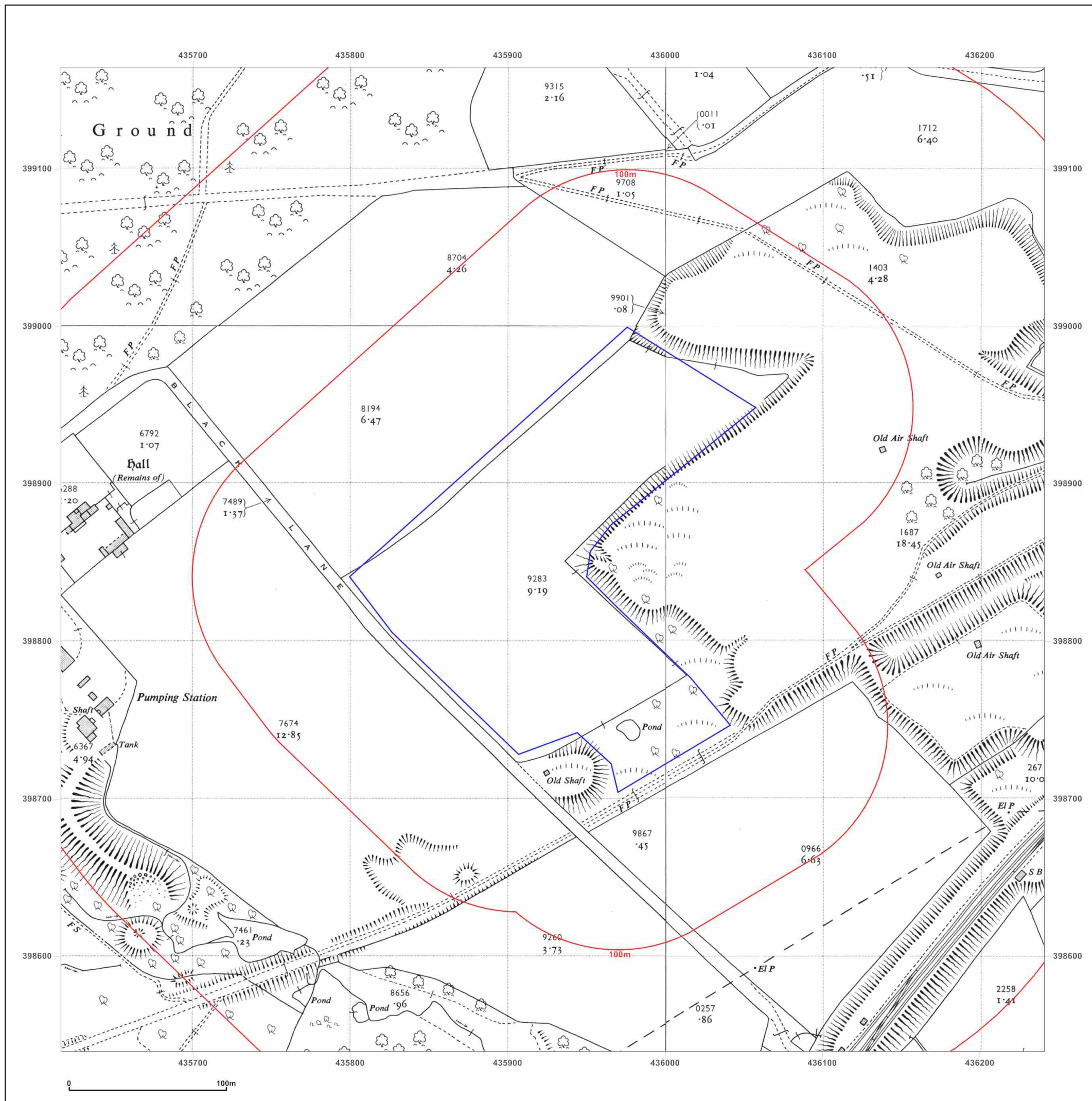
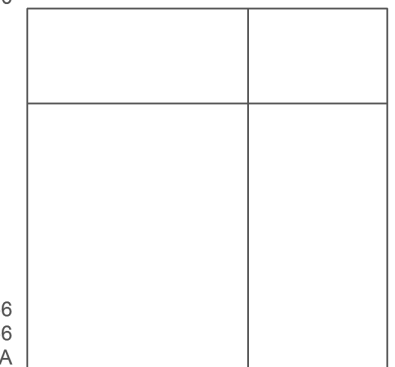


Surveyed 1956
 Revised 1956
 Edition N/A
 Copyright 1957
 Levelled 1930

Surveyed 1956
 Revised 1956
 Edition N/A
 Copyright 1957
 Levelled 1930

Surveyed 1956
 Revised 1956
 Edition N/A
 Copyright 1957
 Levelled 1930

Surveyed 1956
 Revised 1956
 Edition N/A
 Copyright 1957
 Levelled 1928



Produced by
 Groundsure Insights
www.groundsure.com



Supplied by:
www.emapsite.com
sales@emapsite.com

© Crown copyright and database rights 2019 Ordnance Survey 100035207

Production date: 16 April 2020

Map legend available at:
www.groundsure.com/sites/default/files/groundsure_legend.pdf

Site Details:

Hoyland Common- Balancing Ponds

Client Ref: EMS_605482_809329
Report Ref: EMS-605482_809329
Grid Ref: 435928, 398852

Map Name: National Grid


Map date: 1970-1973

Scale: 1:2,500

Printed at: 1:2,500



Surveyed 1970
 Revised 1970
 Edition N/A
 Copyright 1970
 Levelled 1963



Surveyed N/A
 Revised N/A
 Edition N/A
 Copyright N/A
 Levelled N/A



Produced by
 Groundsure Insights
www.groundsure.com

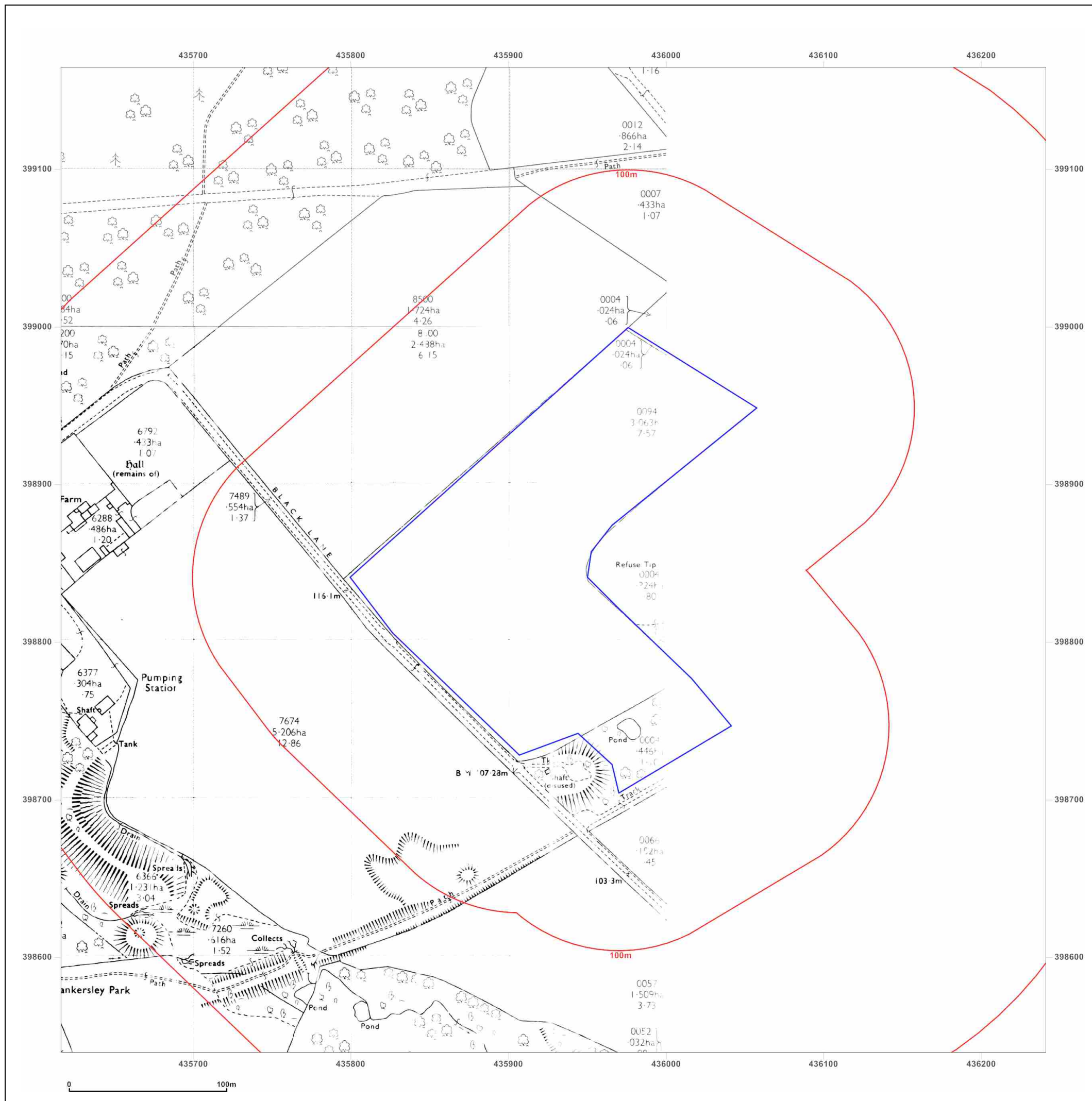


Supplied by:
www.emapsite.com
sales@emapsite.com

© Crown copyright and database rights 2019 Ordnance Survey 100035207

Production date: 16 April 2020

Map legend available at:
www.groundsure.com/sites/default/files/groundsure_legend.pdf



Site Details:

Hoyland Common- Balancing Ponds

Client Ref: EMS_605482_809329
Report Ref: EMS-605482_809329
Grid Ref: 435928, 398852

Map Name: National Grid


Map date: 1973-1978

Scale: 1:2,500

Printed at: 1:2,500



Surveyed 1978
 Revised 1978
 Edition N/A
 Copyright 1978
 Levelled N/A



Surveyed N/A
 Revised N/A
 Edition N/A
 Copyright N/A
 Levelled N/A

Surveyed N/A
 Revised N/A
 Edition N/A
 Copyright N/A
 Levelled N/A



Produced by
 Groundsure Insights
www.groundsure.com

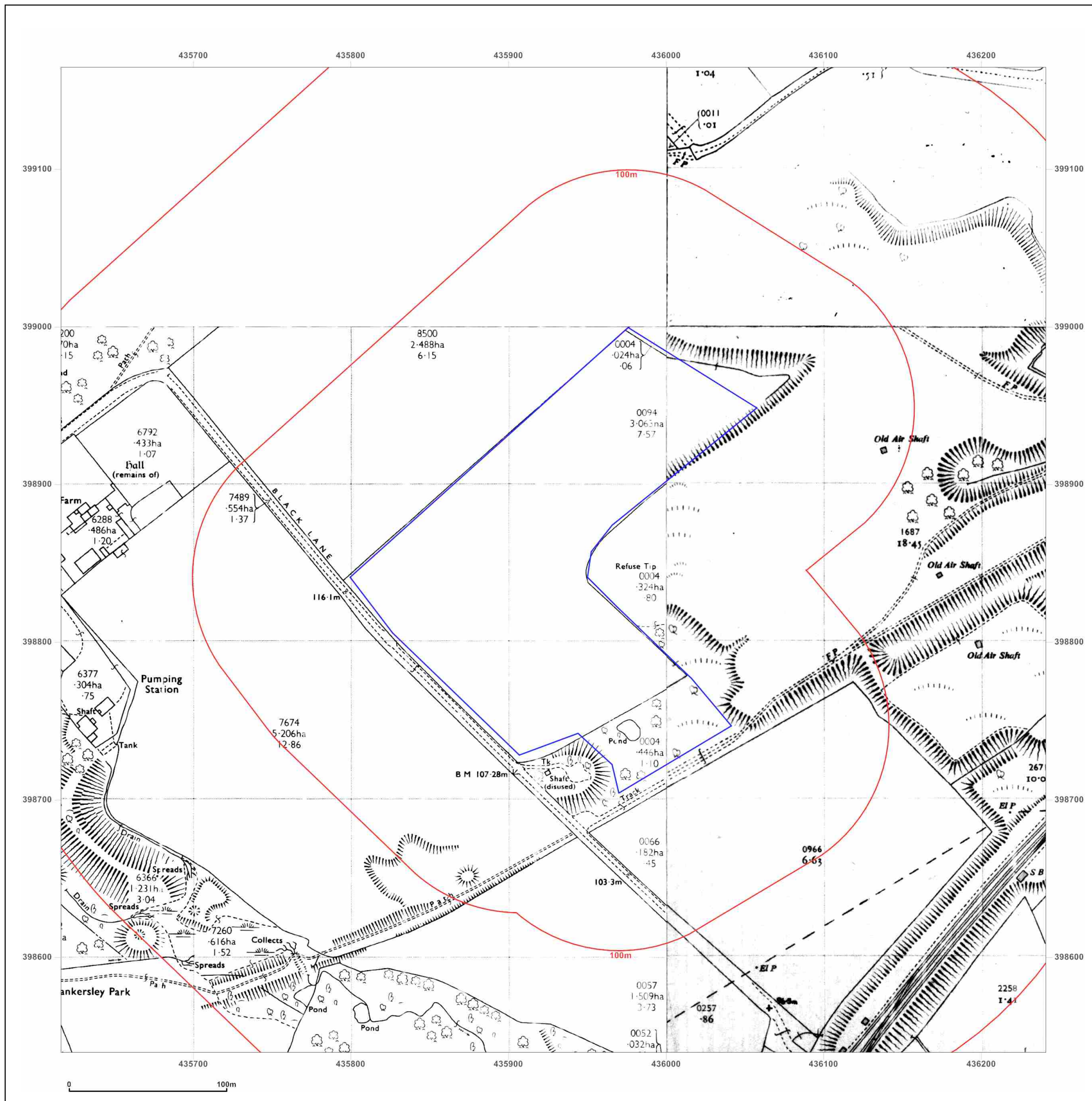


Supplied by:
www.emapsite.com
sales@emapsite.com

© Crown copyright and database rights 2019 Ordnance Survey 100035207

Production date: 16 April 2020

Map legend available at:
www.groundsure.com/sites/default/files/groundsure_legend.pdf



Site Details:

Hoyland Common- Balancing Ponds

Client Ref: EMS_605482_809329
Report Ref: EMS-605482_809329
Grid Ref: 435928, 398852

Map Name: National Grid

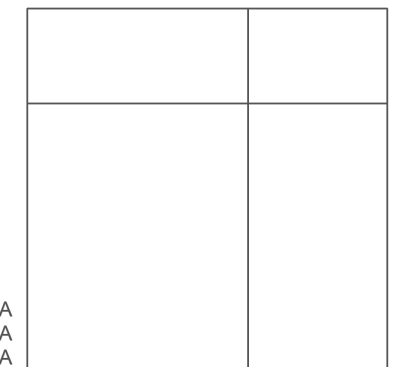
Map date: 1978-1983

Scale: 1:2,500

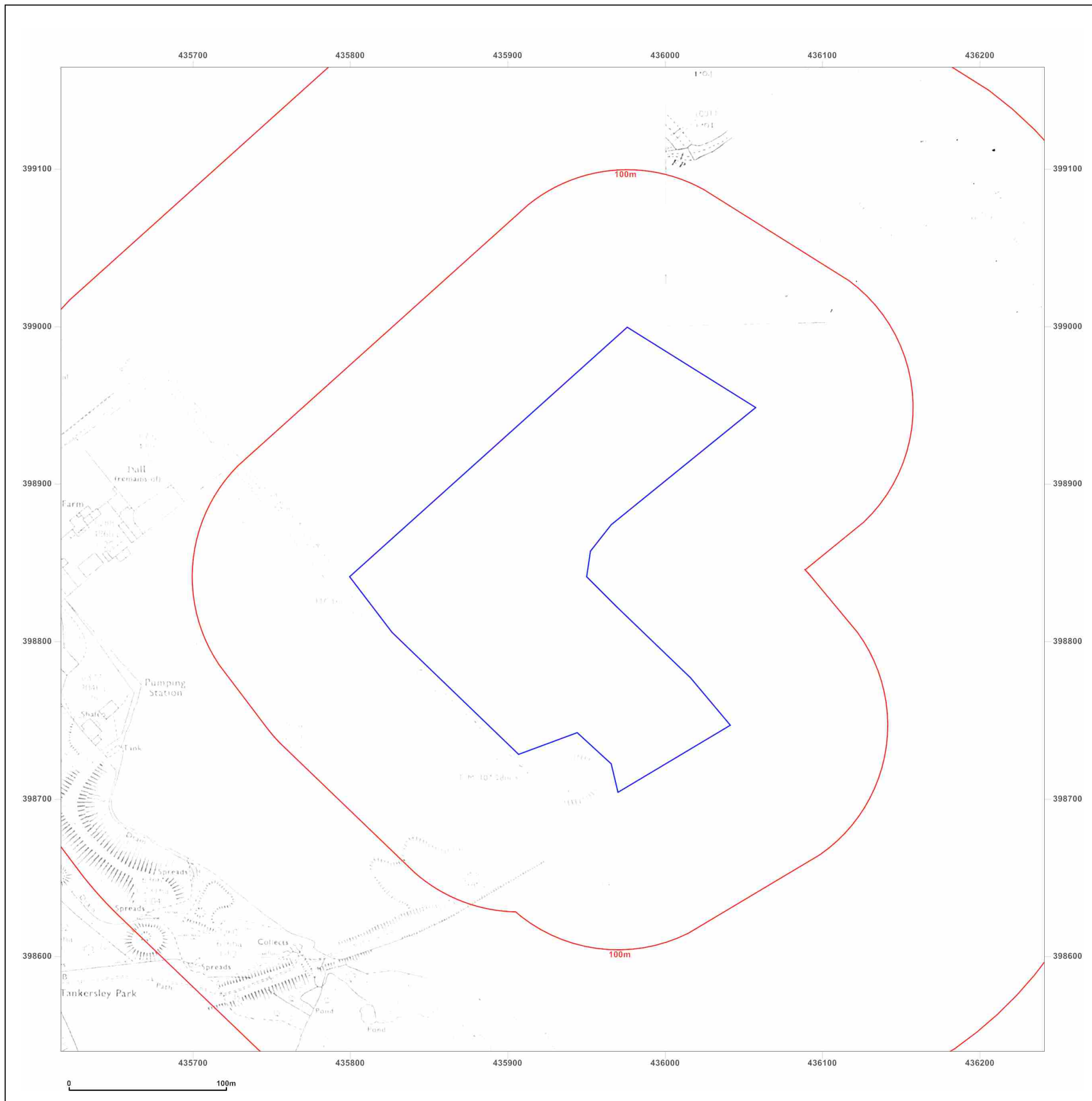
Printed at: 1:2,500



Surveyed N/A
 Revised N/A
 Edition N/A
 Copyright 1978
 Levelled N/A



Surveyed N/A
 Revised N/A
 Edition N/A
 Copyright 1983
 Levelled 1963



Produced by
 Groundsure Insights
www.groundsure.com



Supplied by:
www.emapsite.com
sales@emapsite.com

Site Details:

Hoyland Common- Balancing Ponds


Client Ref: EMS_605482_809329
Report Ref: EMS-605482_809329
Grid Ref: 435928, 398852

Map Name: National Grid

Map date: 1986

Scale: 1:2,500

Printed at: 1:2,500



Surveyed 1963
 Revised 1986
 Edition N/A
 Copyright 1986
 Levelled 1963



Produced by
 Groundsure Insights
www.groundsure.com

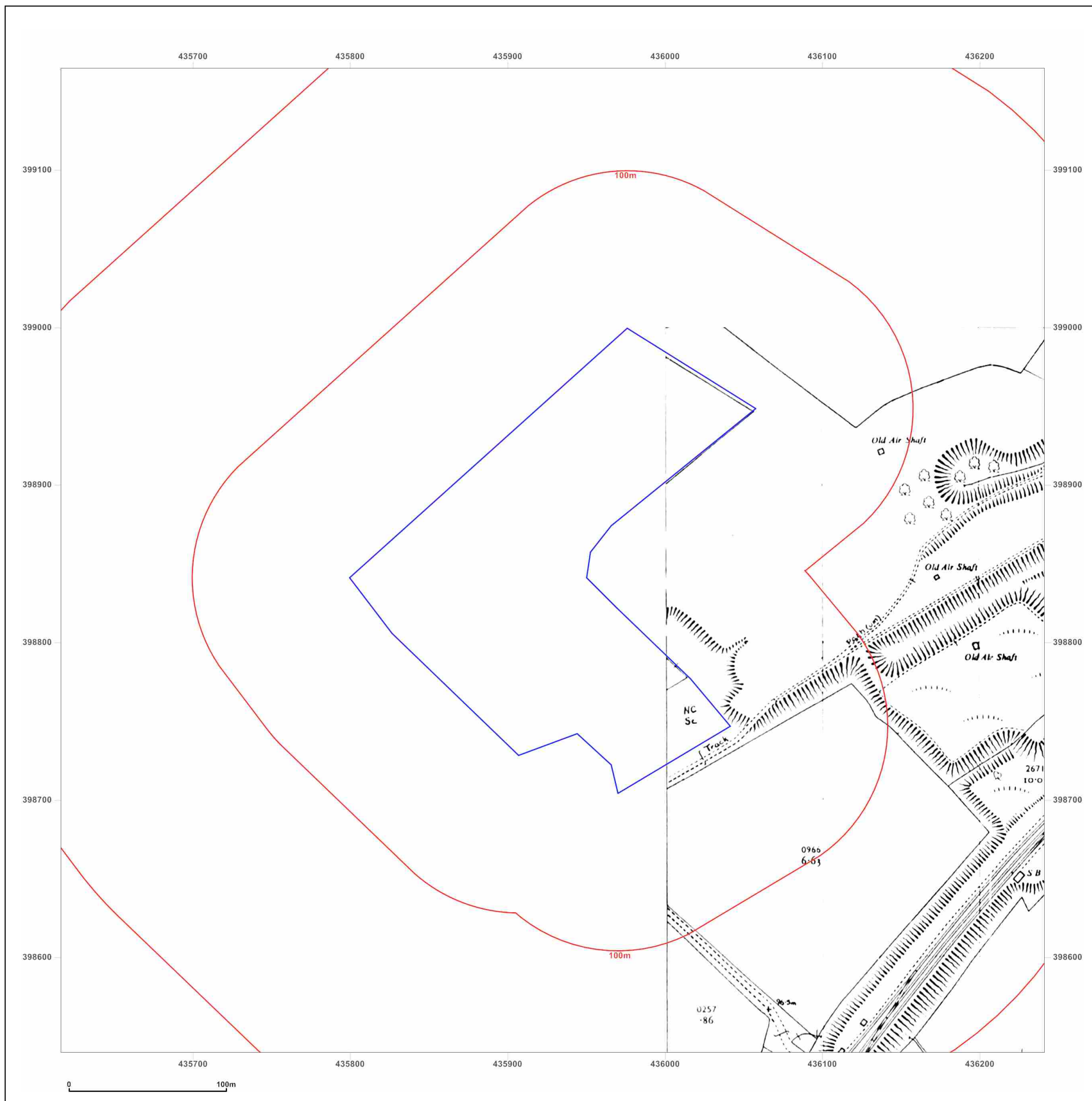


Supplied by:
www.emapsite.com
sales@emapsite.com

© Crown copyright and database rights 2019 Ordnance Survey 100035207

Production date: 16 April 2020

Map legend available at:
www.groundsure.com/sites/default/files/groundsure_legend.pdf



Site Details:

Hoyland Common- Balancing Ponds

Client Ref: EMS_605482_809329
Report Ref: EMS-605482_809329
Grid Ref: 435928, 398852

Map Name: National Grid

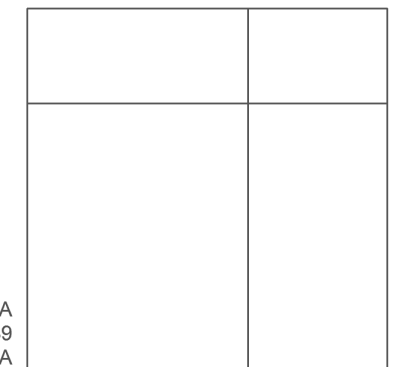
Map date: 1986-1990

Scale: 1:2,500

Printed at: 1:2,500

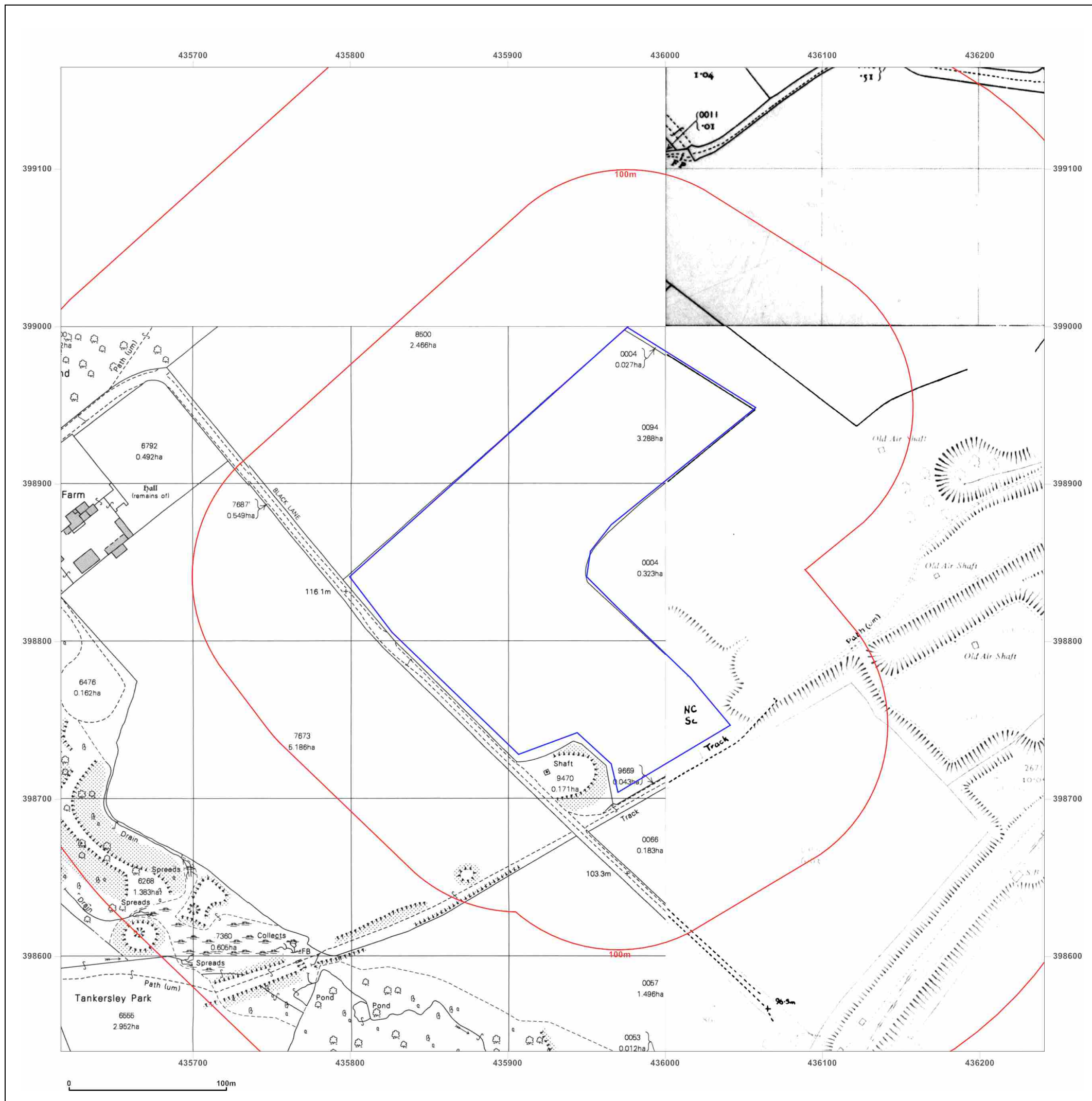


Surveyed 1963
 Revised 1990
 Edition N/A
 Copyright 1990
 Levelled 1963



Surveyed N/A
 Revised 1989
 Edition N/A
 Copyright 1991
 Levelled 1964

Surveyed N/A
 Revised N/A
 Edition N/A
 Copyright 1986
 Levelled 1963



Produced by
 Groundsure Insights
www.groundsure.com



Supplied by:
www.emapsite.com
sales@emapsite.com

© Crown copyright and database rights 2019 Ordnance Survey 100035207

Production date: 16 April 2020

Map legend available at:
www.groundsure.com/sites/default/files/groundsure_legend.pdf

Site Details:

Hoyland Common- Balancing Ponds

Client Ref: EMS_605482_809329
Report Ref: EMS-605482_809329
Grid Ref: 435928, 398852

Map Name: National Grid

Map date: 1993

Scale: 1:2,500

Printed at: 1:2,500



Surveyed 1993
 Revised 1993
 Edition N/A
 Copyright 1993
 Levelled N/A

Surveyed 1993
 Revised 1993
 Edition N/A
 Copyright 1993
 Levelled N/A

Surveyed 1993
 Revised 1993
 Edition N/A
 Copyright 1993
 Levelled N/A

Surveyed 1993
 Revised 1993
 Edition N/A
 Copyright 1993
 Levelled N/A



Produced by
 Groundsure Insights
www.groundsure.com

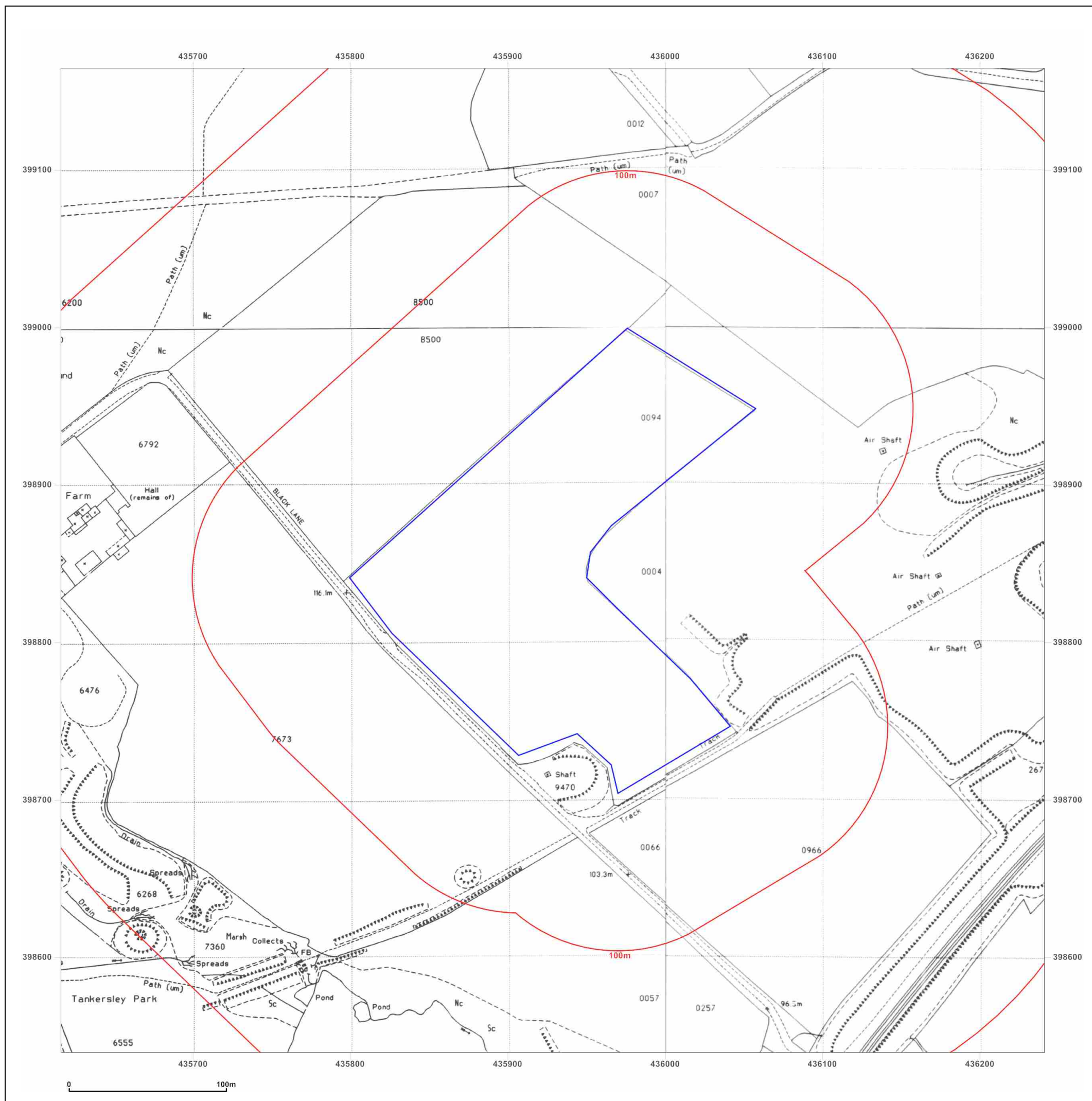



Supplied by:
www.emapsite.com
sales@emapsite.com

© Crown copyright and database rights 2019 Ordnance Survey 100035207

Production date: 16 April 2020

Map legend available at:
www.groundsure.com/sites/default/files/groundsure_legend.pdf





Site Details:

Hoyland Common- Balancing Ponds


Client Ref: EMS_605482_809329
Report Ref: EMS-605482_809329
Grid Ref: 435928, 398852

Map Name: LandLine

Map date: 2003

Scale: 1:1,250

Printed at: 1:1,250



Produced by
Groundsure Insights
www.groundsure.com

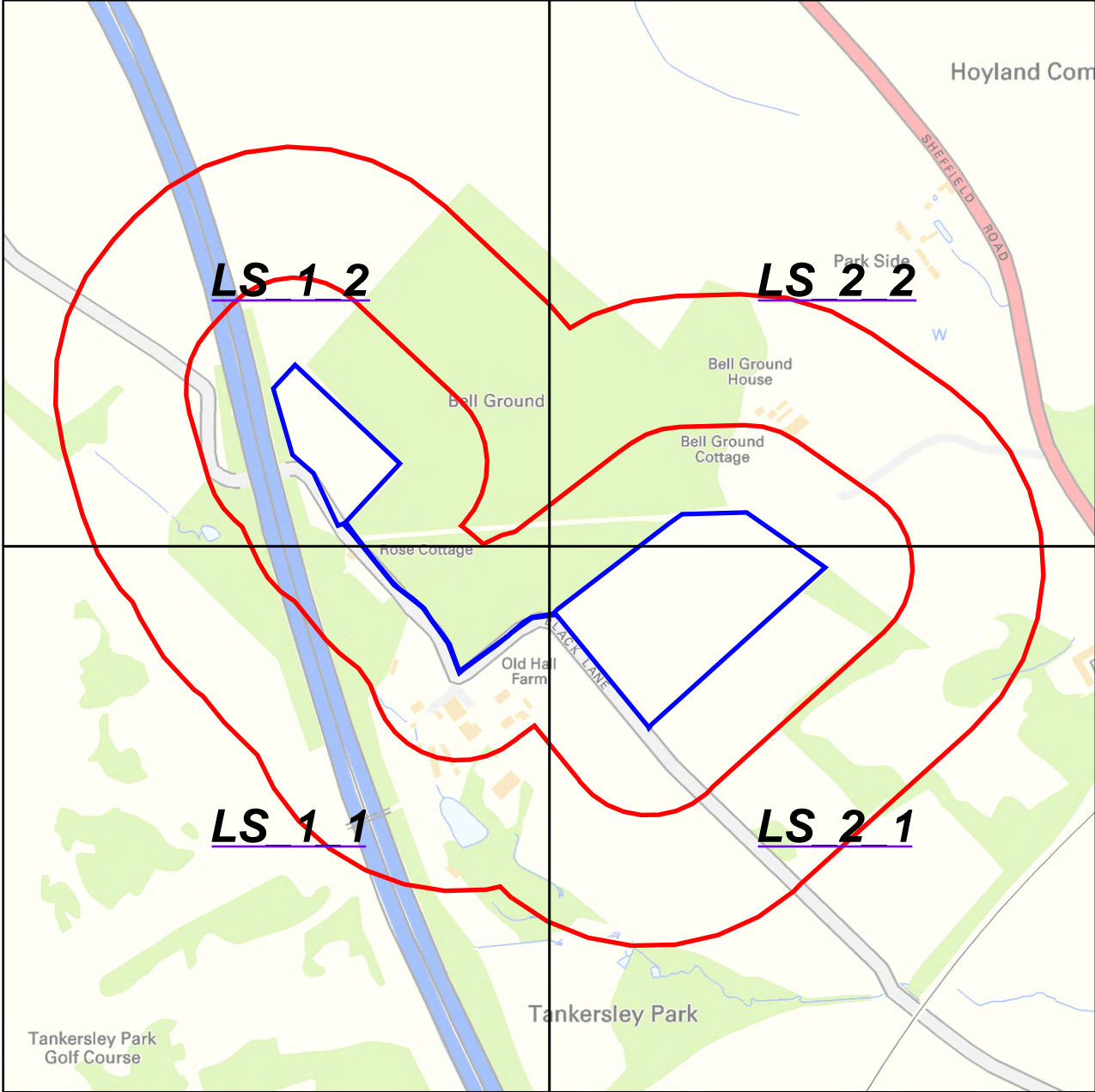


Supplied by:
www.emapsite.com
sales@emapsite.com

© Crown copyright and database rights 2019 Ordnance Survey 100035207

Production date: 16 April 2020

Map legend available at:
www.groundsure.com/sites/default/files/groundsure_legend.pdf



1:2500 Scale Grid Index

Site Details:

Hoyland Common- Balancing Ponds

Client Ref: EMS_598513_800719
Report Ref: EMS-598513_800719_LS_1_1
Grid Ref: 435373, 398738

Map Name: County Series

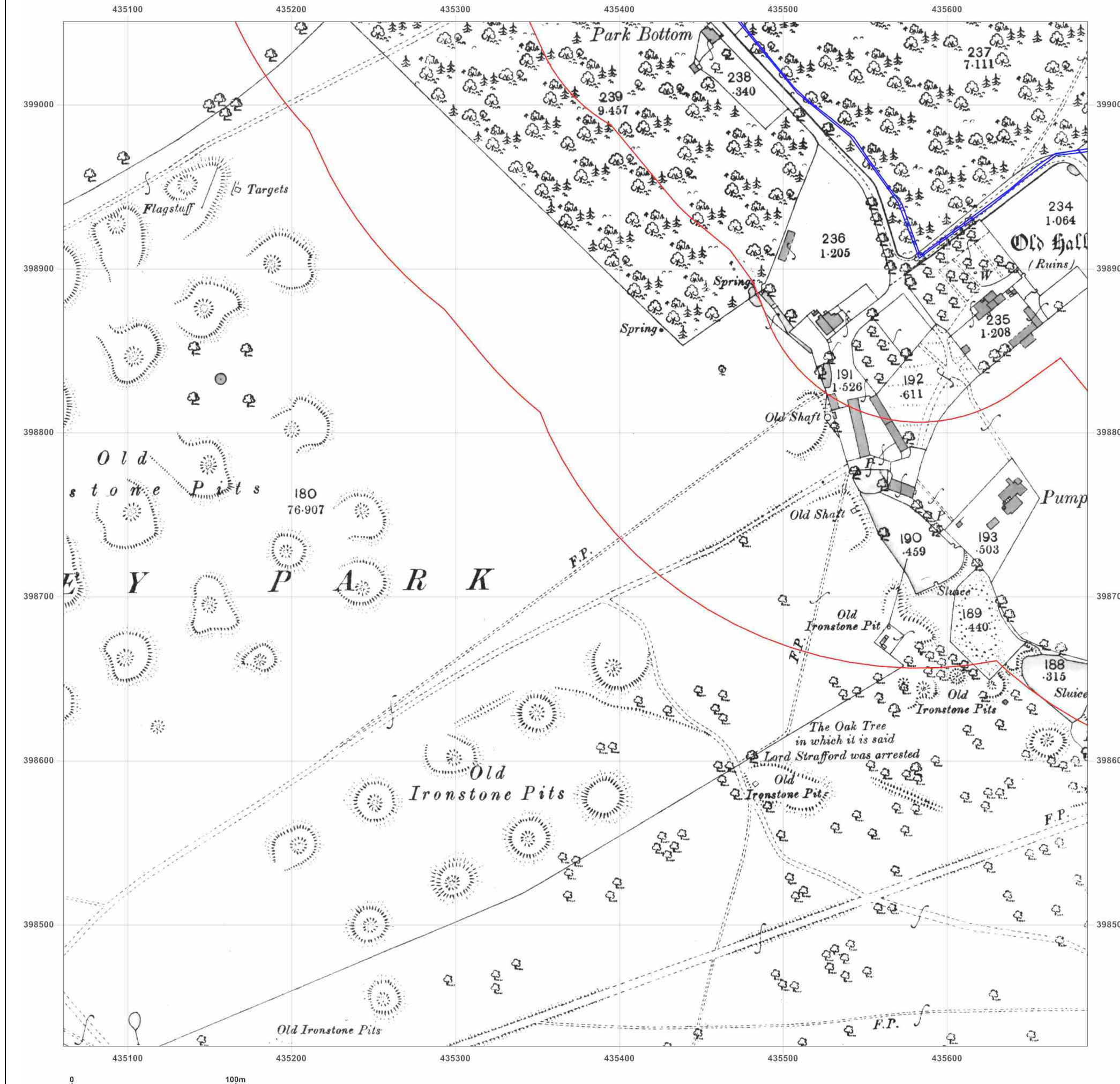
Map date: 1893

Scale: 1:2,500

Printed at: 1:2,500



Surveyed 1893
 Revised N/A
 Edition 1893
 Copyright N/A
 Levelled N/A



Produced by
 Groundsure Insights
www.groundsure.com



Supplied by:
www.emapsite.com
sales@emapsite.com

© Crown copyright and database rights 2019 Ordnance Survey 100035207

Production date: 06 March 2020

Map legend available at:
www.groundsure.com/sites/default/files/groundsure_legend.pdf

Site Details:

Hoyland Common- Balancing Ponds

Client Ref: EMS_598513_800719
Report Ref: EMS-598513_800719_LS_1_1
Grid Ref: 435373, 398738

Map Name: County Series

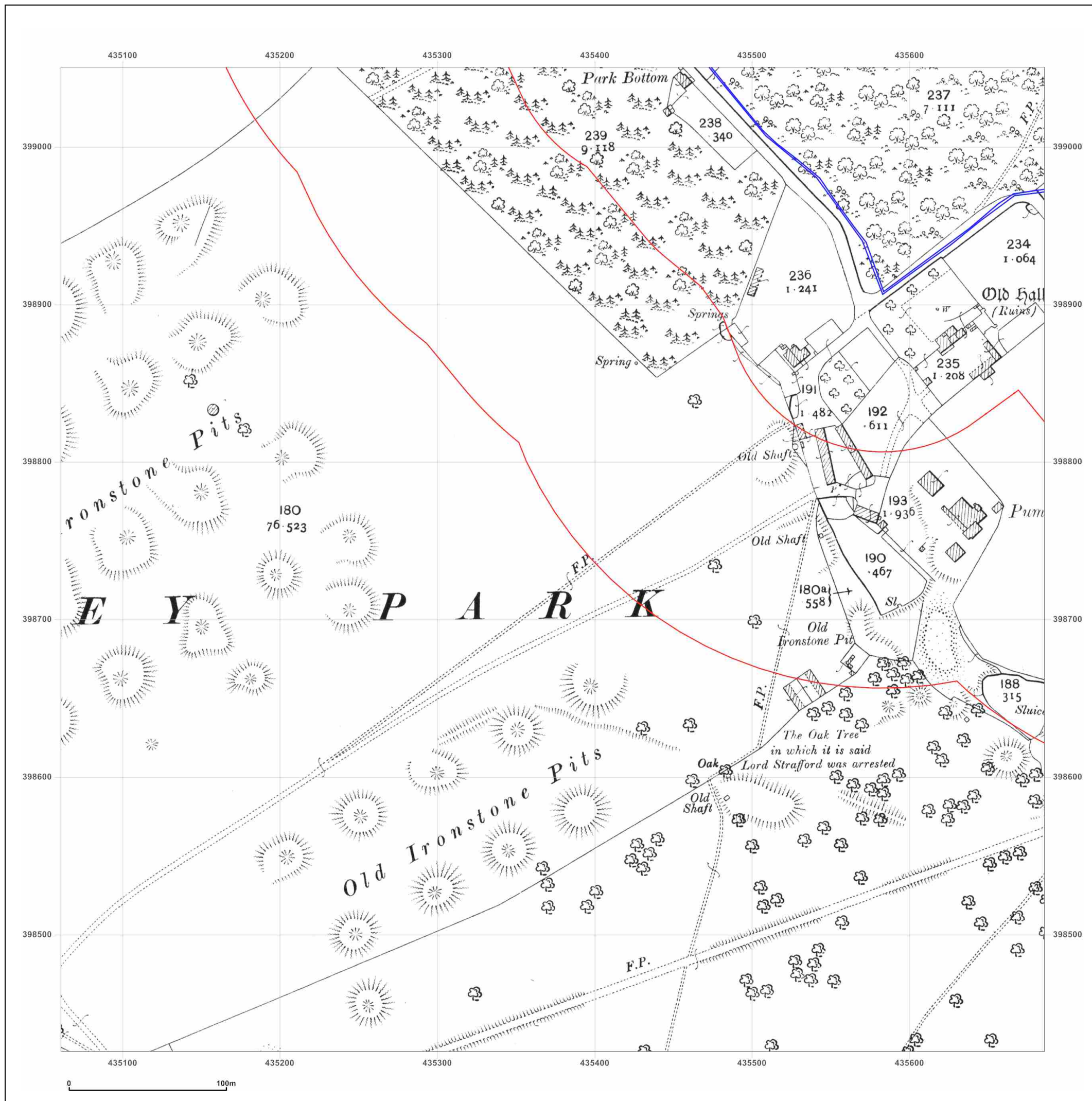
Map date: 1905

Scale: 1:2,500

Printed at: 1:2,500



Surveyed 1890
 Revised 1901
 Edition 1905
 Copyright N/A
 Levelled N/A



Produced by
 Groundsure Insights
www.groundsure.com



Supplied by:
www.emapsite.com
sales@emapsite.com

© Crown copyright and database rights 2019 Ordnance Survey 100035207

Production date: 06 March 2020

Map legend available at:
www.groundsure.com/sites/default/files/groundsure_legend.pdf

Site Details:

Hoyland Common- Balancing Ponds

Client Ref: EMS_598513_800719
Report Ref: EMS-598513_800719_LS_1_1
Grid Ref: 435373, 398738

Map Name: County Series

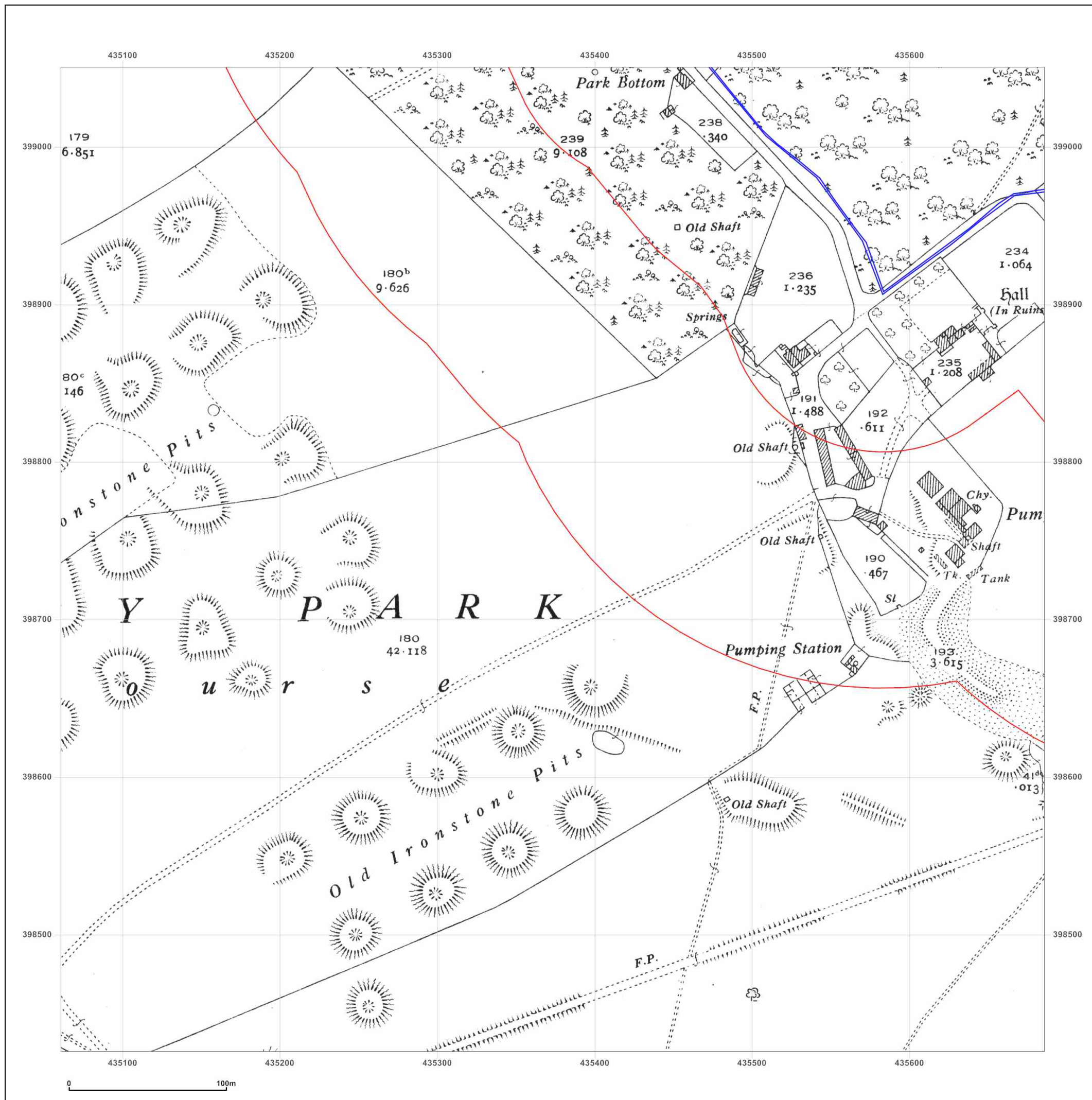
Map date: 1931

Scale: 1:2,500

Printed at: 1:2,500



Surveyed 1890
 Revised 1930
 Edition 1931
 Copyright N/A
 Levelled 1930



Produced by
 Groundsure Insights
www.groundsure.com



Supplied by:
www.emapsite.com
sales@emapsite.com

© Crown copyright and database rights 2019 Ordnance Survey 100035207

Production date: 06 March 2020

Map legend available at:
www.groundsure.com/sites/default/files/groundsure_legend.pdf

Site Details:

Hoyland Common- Balancing Ponds

Client Ref: EMS_598513_800719
Report Ref: EMS-598513_800719_LS_1_1
Grid Ref: 435373, 398738

Map Name: National Grid

Map date: 1956

Scale: 1:2,500

Printed at: 1:2,500



Surveyed 1956
 Revised 1956
 Edition N/A
 Copyright 1957
 Levelled 1930

Surveyed 1956
 Revised 1956
 Edition N/A
 Copyright 1957
 Levelled 1930



Produced by
 Groundsure Insights
www.groundsure.com

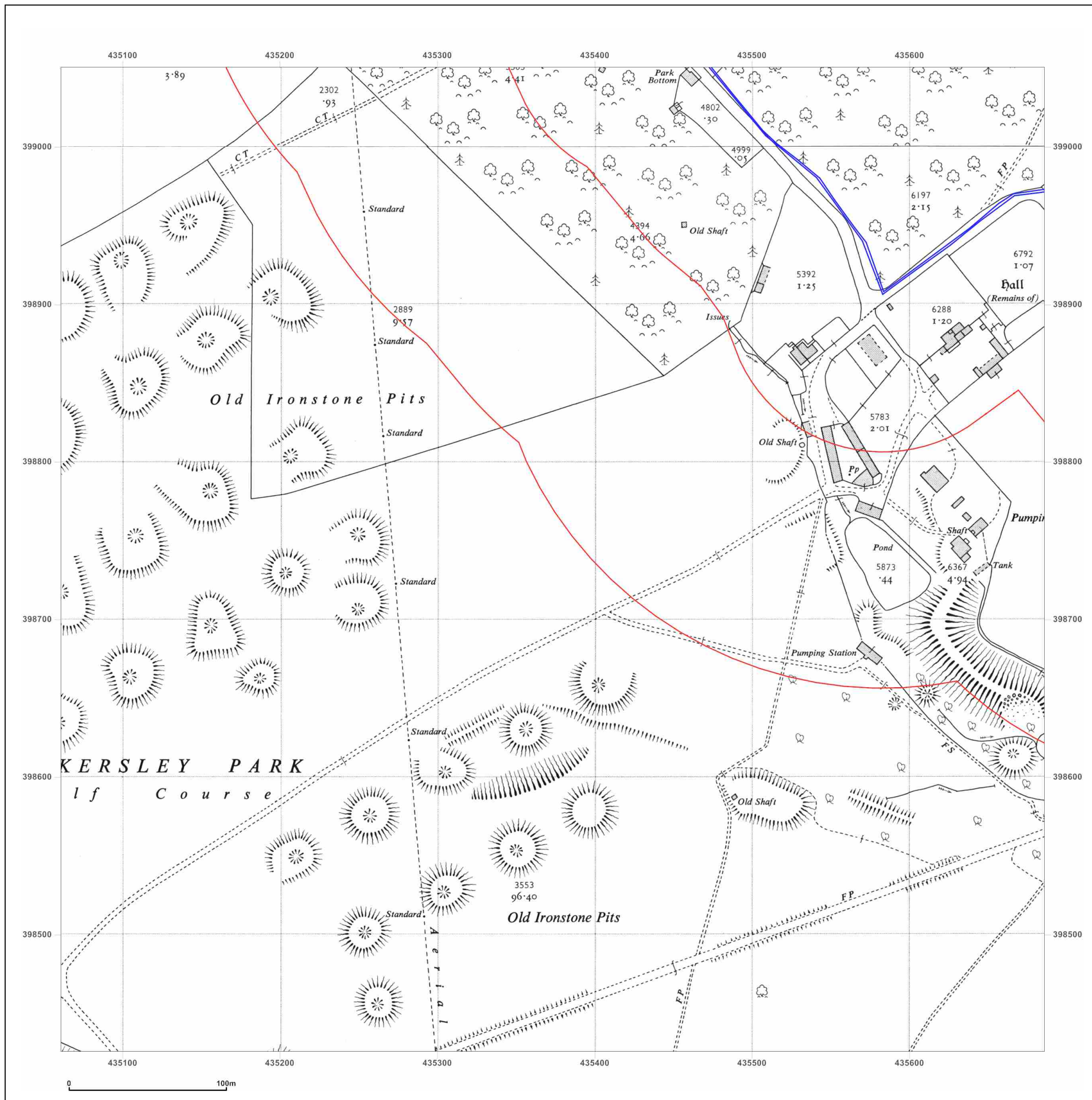


Supplied by:
www.emapsite.com
sales@emapsite.com

© Crown copyright and database rights 2019 Ordnance Survey 100035207

Production date: 06 March 2020

Map legend available at:
www.groundsure.com/sites/default/files/groundsure_legend.pdf



Site Details:

Hoyland Common- Balancing Ponds

Client Ref: EMS_598513_800719
Report Ref: EMS-598513_800719_LS_1_1
Grid Ref: 435373, 398738

Map Name: National Grid

Map date: 1970-1972

Scale: 1:2,500

Printed at: 1:2,500



Surveyed N/A
 Revised N/A
 Edition N/A
 Copyright N/A
 Levelled N/A

Surveyed 1972
 Revised 1972
 Edition N/A
 Copyright 1973
 Levelled 1963



Produced by
 Groundsure Insights
www.groundsure.com

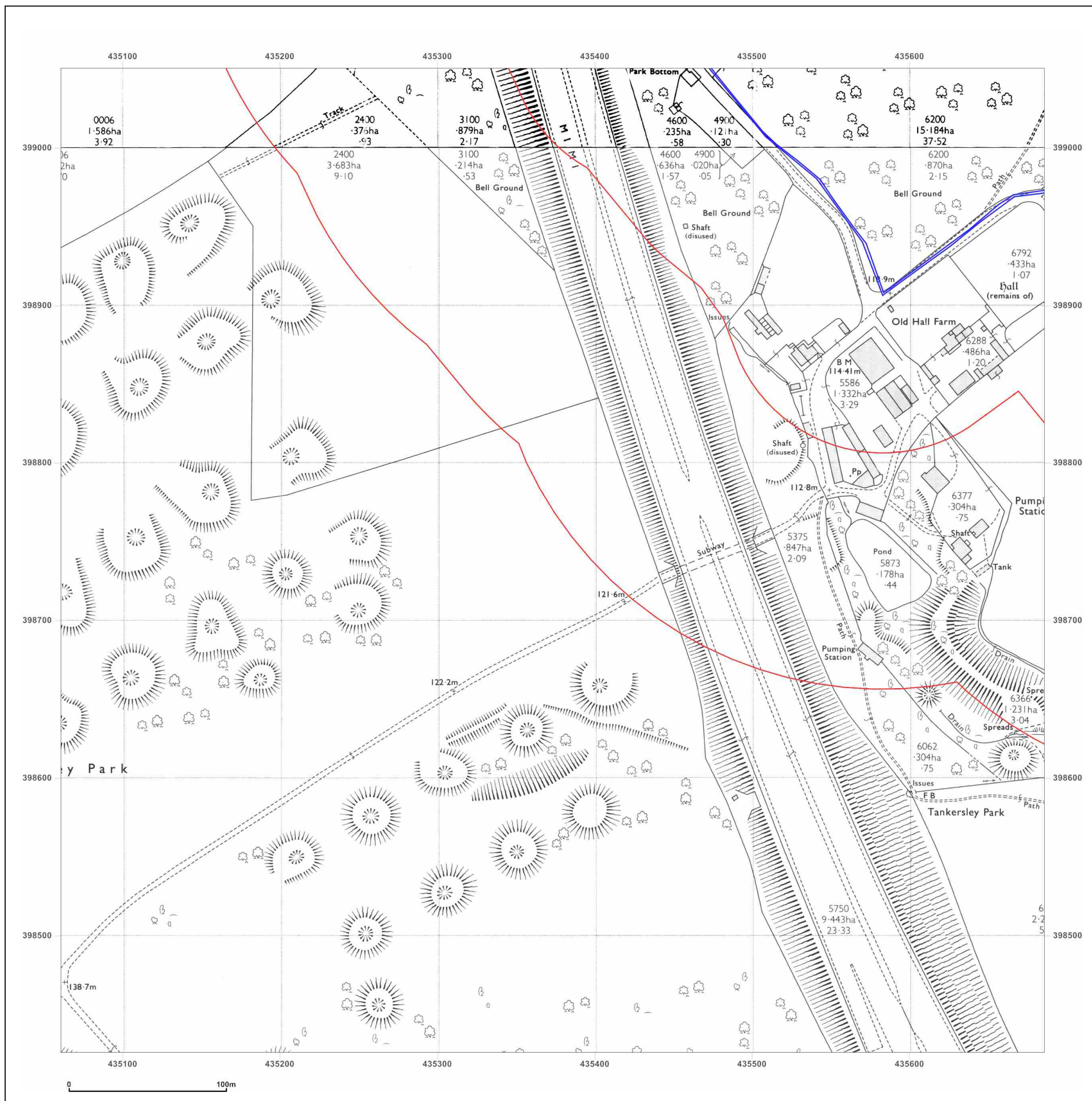


Supplied by:
www.emapsite.com
sales@emapsite.com

© Crown copyright and database rights 2019 Ordnance Survey 100035207

Production date: 06 March 2020

Map legend available at:
www.groundsure.com/sites/default/files/groundsure_legend.pdf



Site Details:

Hoyland Common- Balancing Ponds

Client Ref: EMS_598513_800719
Report Ref: EMS-598513_800719_LS_1_1
Grid Ref: 435373, 398738

Map Name: National Grid

Map date: 1970-1973

Scale: 1:2,500

Printed at: 1:2,500



Surveyed 1970
 Revised 1970
 Edition N/A
 Copyright 1970
 Levelled 1963

Surveyed N/A
 Revised N/A
 Edition N/A
 Copyright N/A
 Levelled N/A



Produced by
 Groundsure Insights
www.groundsure.com



Supplied by:
www.emapsite.com
sales@emapsite.com

© Crown copyright and database rights 2019 Ordnance Survey 100035207

Production date: 06 March 2020

Map legend available at:
www.groundsure.com/sites/default/files/groundsure_legend.pdf



Site Details:

Hoyland Common- Balancing Ponds

Client Ref: EMS_598513_800719
Report Ref: EMS-598513_800719_LS_1_1
Grid Ref: 435373, 398738

Map Name: National Grid

Map date: 1973

Scale: 1:2,500

Printed at: 1:2,500



Surveyed N/A
 Revised N/A
 Edition N/A
 Copyright N/A
 Levelled N/A



Produced by
 Groundsure Insights
www.groundsure.com

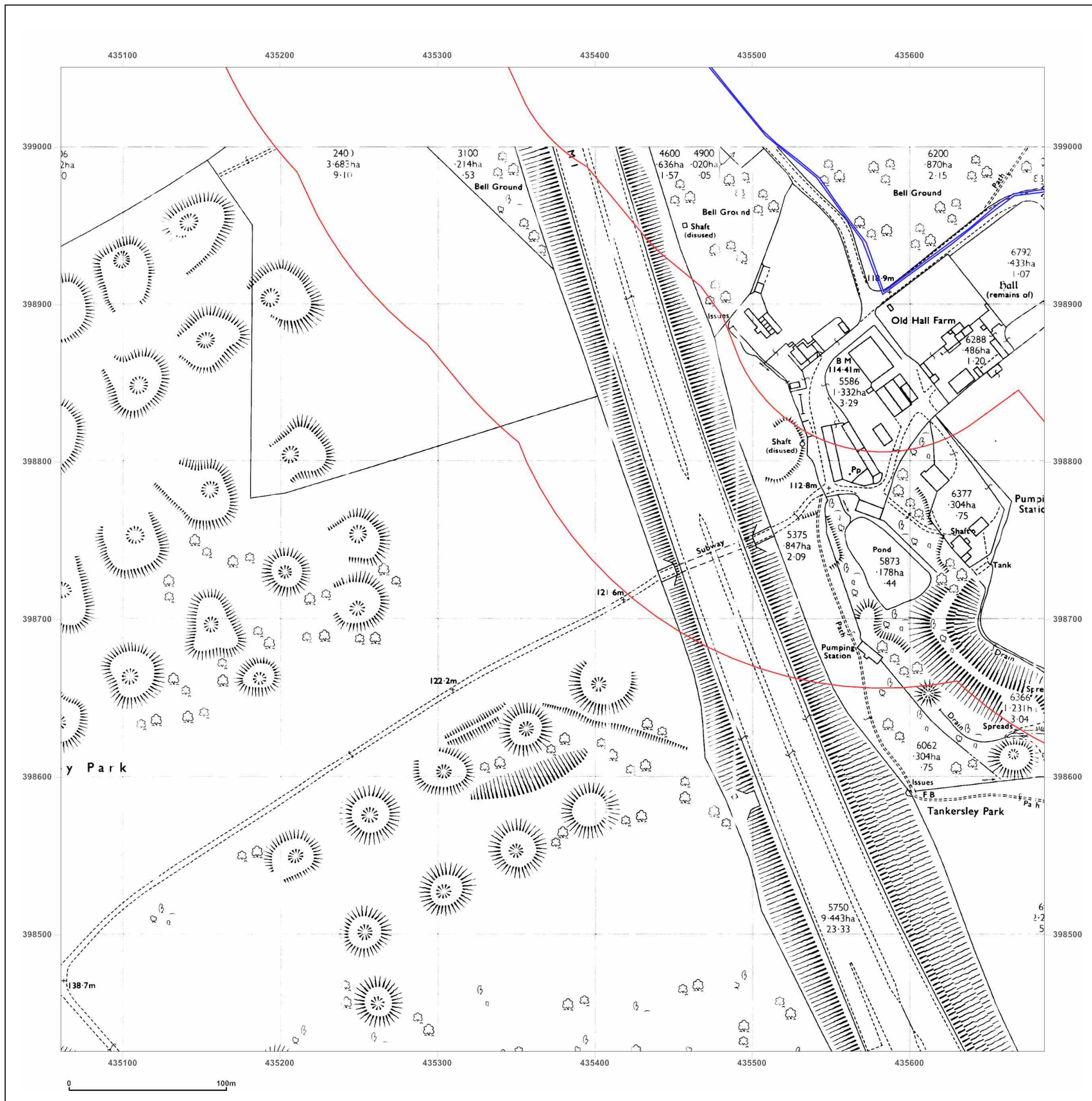


Supplied by:
www.emapsite.com
sales@emapsite.com

© Crown copyright and database rights 2019 Ordnance Survey 100035207

Production date: 06 March 2020

Map legend available at:
www.groundsure.com/sites/default/files/groundsure_legend.pdf



Site Details:

Hoyland Common- Balancing Ponds

Client Ref: EMS_598513_800719
Report Ref: EMS-598513_800719_LS_1_1
Grid Ref: 435373, 398738

Map Name: National Grid

Map date: 1983

Scale: 1:2,500

Printed at: 1:2,500



Surveyed N/A
 Revised N/A
 Edition N/A
 Copyright 1983
 Levelled 1963



Produced by
 Groundsure Insights
www.groundsure.com

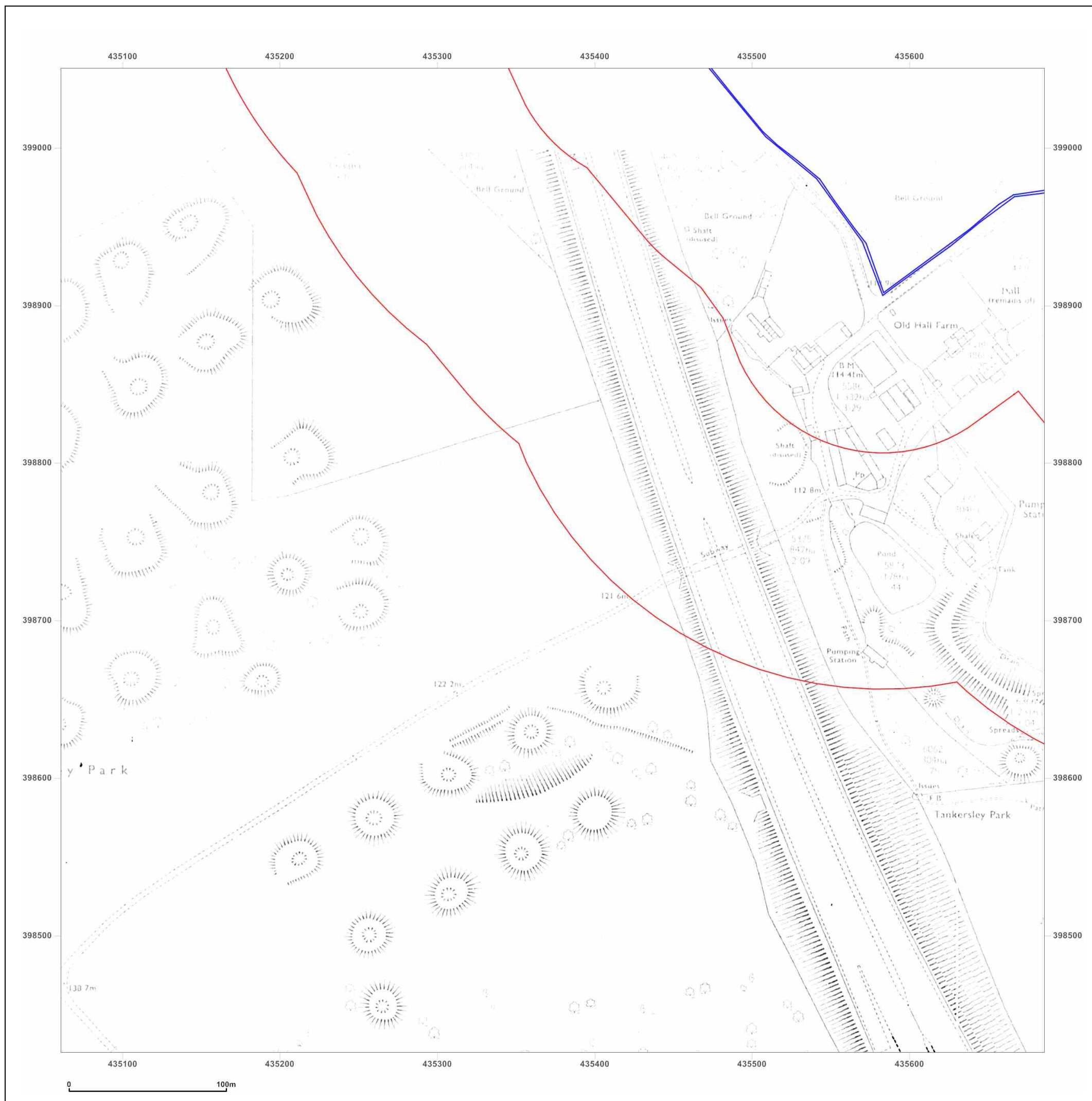


Supplied by:
www.emapsite.com
sales@emapsite.com

© Crown copyright and database rights 2019 Ordnance Survey 100035207

Production date: 06 March 2020

Map legend available at:
www.groundsure.com/sites/default/files/groundsure_legend.pdf



Site Details:

Hoyland Common- Balancing Ponds

Client Ref: EMS_598513_800719
Report Ref: EMS-598513_800719_LS_1_1
Grid Ref: 435373, 398738

Map Name: National Grid

Map date: 1993

Scale: 1:2,500

Printed at: 1:2,500



Surveyed 1993
 Revised 1993
 Edition N/A
 Copyright 1993
 Levelled N/A



Produced by
 Groundsure Insights
www.groundsure.com

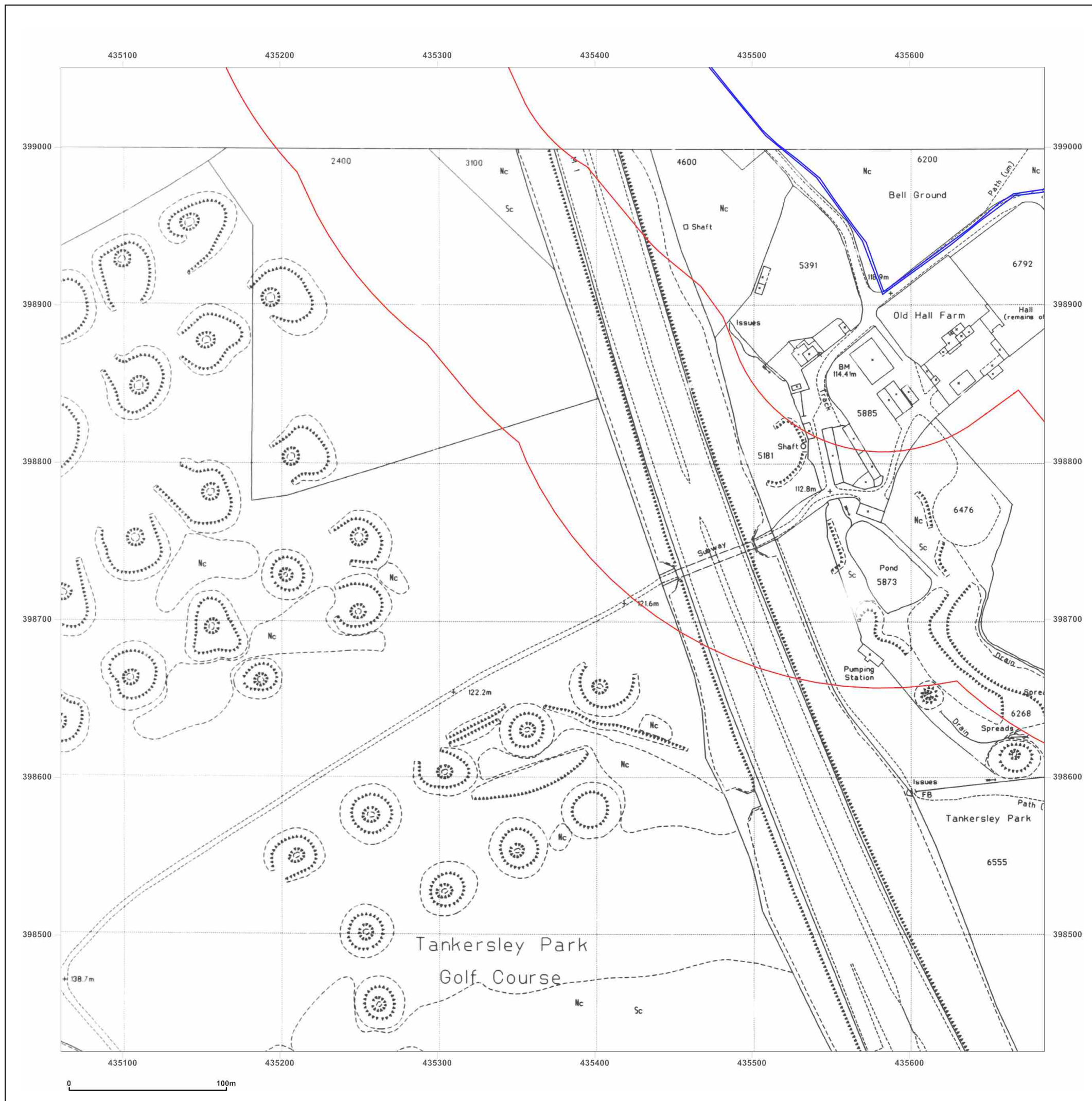


Supplied by:
www.emapsite.com
sales@emapsite.com

© Crown copyright and database rights 2019 Ordnance Survey 100035207

Production date: 06 March 2020

Map legend available at:
www.groundsure.com/sites/default/files/groundsure_legend.pdf



Site Details:

Hoyland Common- Balancing Ponds

Client Ref: EMS_598513_800719
Report Ref: EMS-598513_800719_LS_1_1
Grid Ref: 435373, 398738

Map Name: National Grid

Map date: 1989-1993

Scale: 1:2,500

Printed at: 1:2,500



Surveyed 1993
 Revised 1993
 Edition N/A
 Copyright 1993
 Levelled N/A

Surveyed N/A
 Revised 1989
 Edition N/A
 Copyright 1991
 Levelled 1964



Produced by
 Groundsure Insights
www.groundsure.com

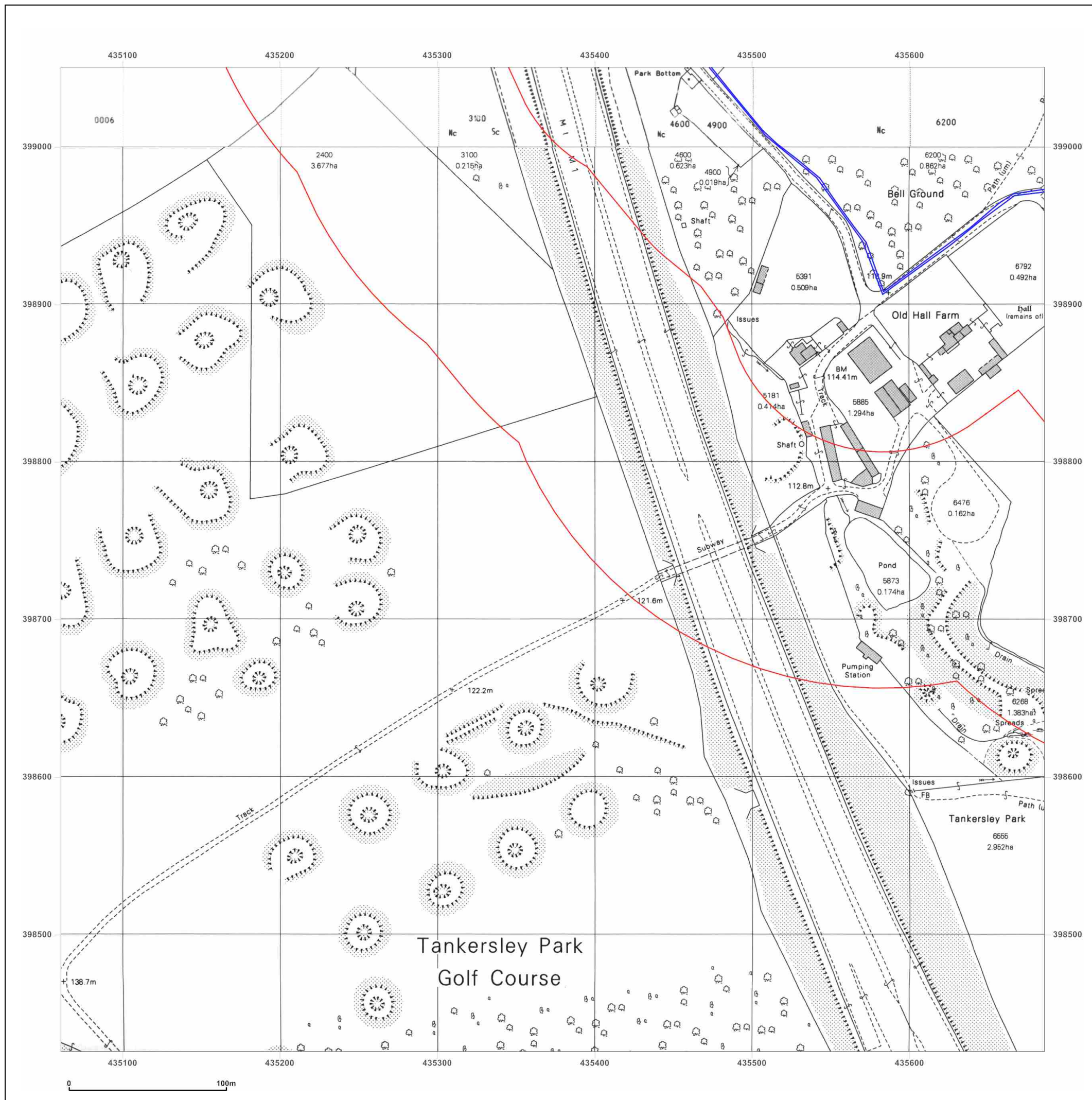


Supplied by:
www.emapsite.com
sales@emapsite.com

© Crown copyright and database rights 2019 Ordnance Survey 100035207

Production date: 06 March 2020

Map legend available at:
www.groundsure.com/sites/default/files/groundsure_legend.pdf



Site Details:

Hoyland Common- Balancing Ponds


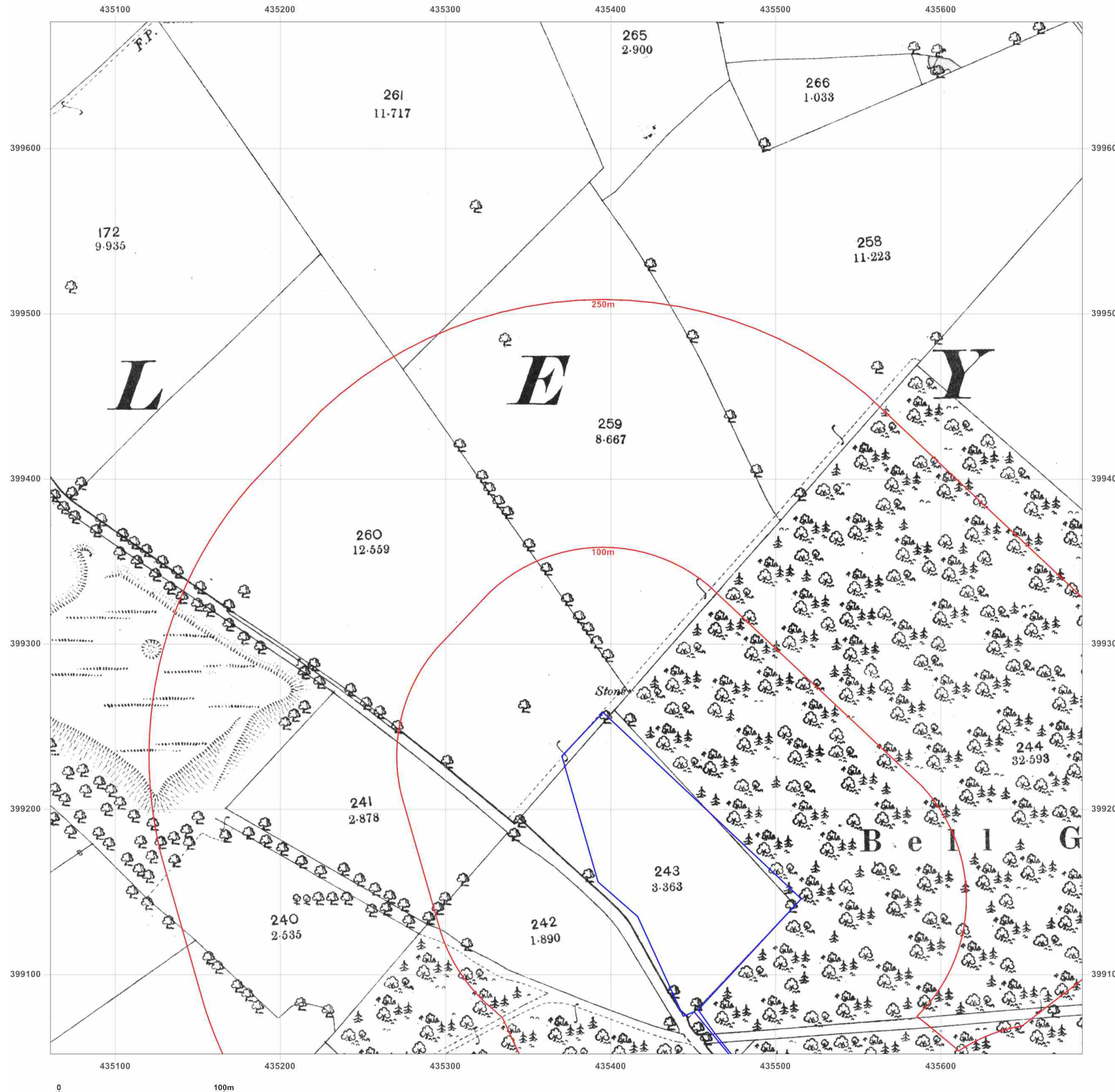
Client Ref: EMS_598513_800719
Report Ref: EMS-598513_800719_LS_1_2
Grid Ref: 435373, 399364

Map Name: County Series

Map date: 1893

Scale: 1:2,500

Printed at: 1:2,500



Surveyed 1893
 Revised N/A
 Edition 1893
 Copyright N/A
 Levelled N/A



Produced by
 Groundsure Insights
www.groundsure.com



Supplied by:
www.emapsite.com
sales@emapsite.com

© Crown copyright and database rights 2019 Ordnance Survey 100035207

Production date: 06 March 2020

Map legend available at:
www.groundsure.com/sites/default/files/groundsure_legend.pdf

Site Details:

Hoyland Common- Balancing Ponds

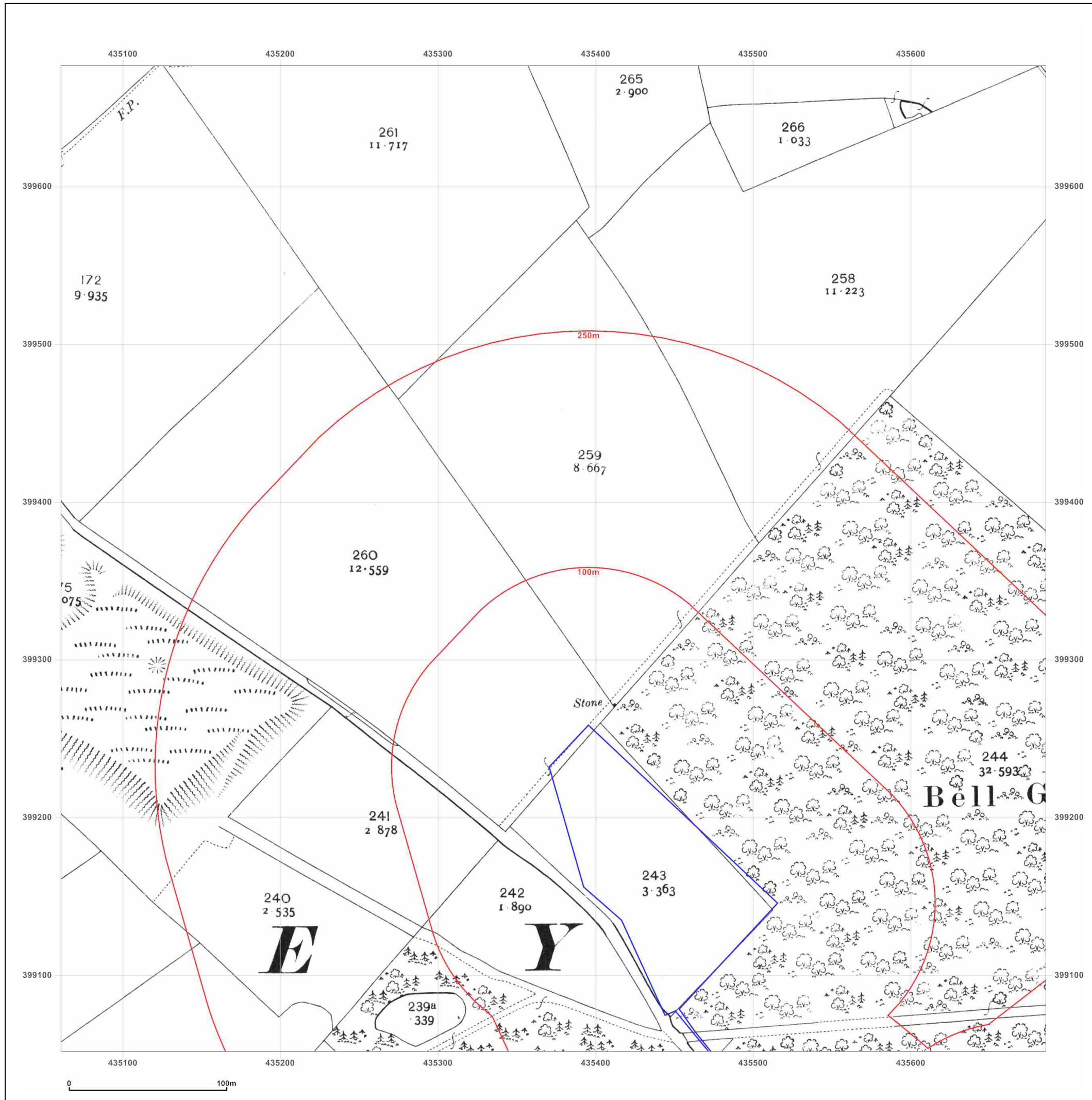
Client Ref: EMS_598513_800719
Report Ref: EMS-598513_800719_LS_1_2
Grid Ref: 435373, 399364

Map Name: County Series

Map date: 1905

Scale: 1:2,500

Printed at: 1:2,500



Surveyed 1890
 Revised 1901
 Edition 1905
 Copyright N/A
 Levelled N/A



Produced by
 Groundsure Insights
www.groundsure.com



Supplied by:
www.emapsite.com
sales@emapsite.com

© Crown copyright and database rights 2019 Ordnance Survey 100035207

Production date: 06 March 2020

Map legend available at:
www.groundsure.com/sites/default/files/groundsure_legend.pdf

Site Details:

Hoyland Common- Balancing Ponds

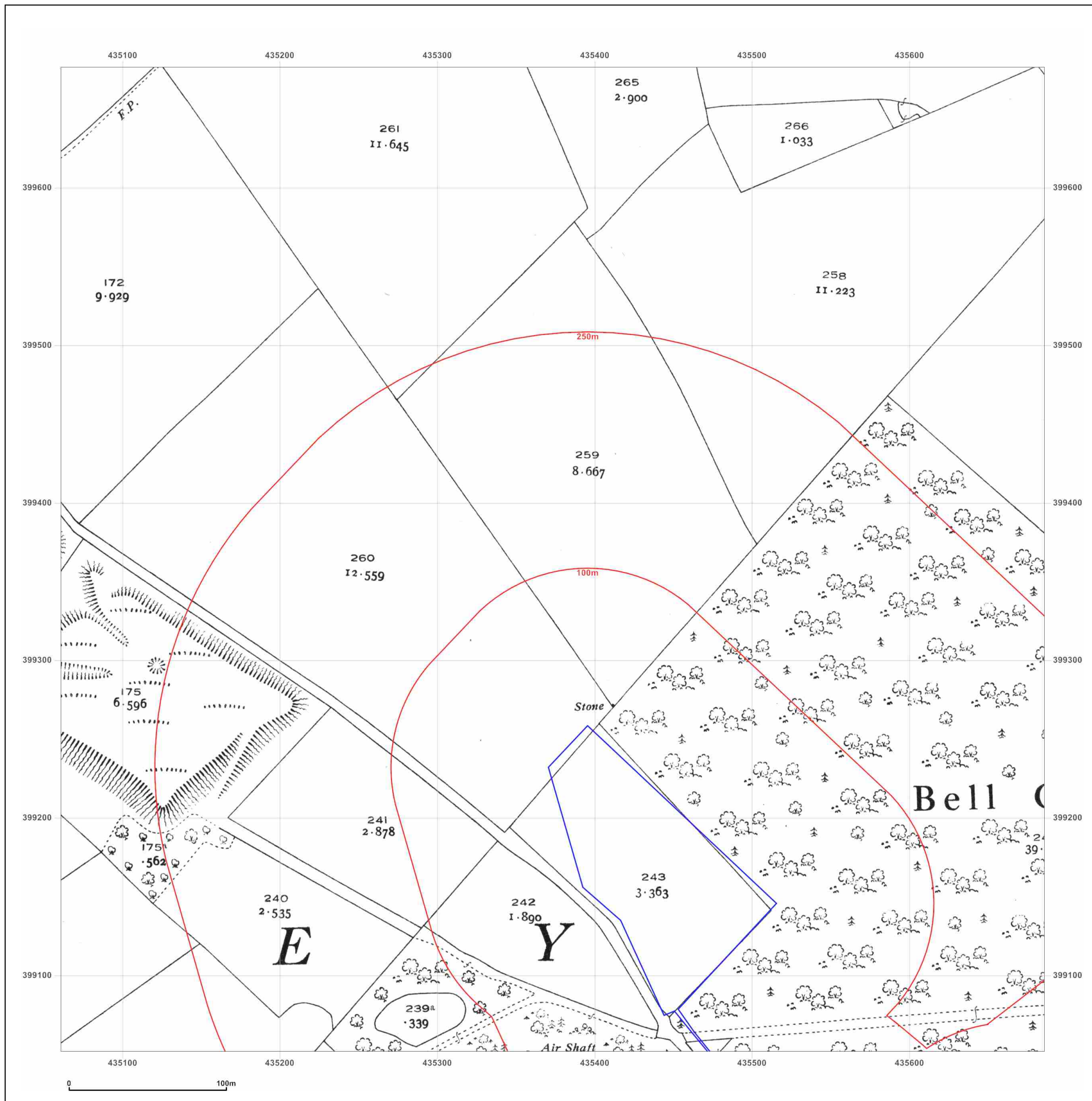
Client Ref: EMS_598513_800719
Report Ref: EMS-598513_800719_LS_1_2
Grid Ref: 435373, 399364

Map Name: County Series

Map date: 1931

Scale: 1:2,500

Printed at: 1:2,500



Surveyed 1890
 Revised 1930
 Edition 1931
 Copyright N/A
 Levelled 1930



Produced by
 Groundsure Insights
www.groundsure.com



Supplied by:
www.emapsite.com
sales@emapsite.com

© Crown copyright and database rights 2019 Ordnance Survey 100035207

Production date: 06 March 2020

Map legend available at:
www.groundsure.com/sites/default/files/groundsure_legend.pdf

Site Details:

Hoyland Common- Balancing Ponds

Client Ref: EMS_598513_800719
Report Ref: EMS-598513_800719_LS_1_2
Grid Ref: 435373, 399364

Map Name: National Grid

Map date: 1956

Scale: 1:2,500

Printed at: 1:2,500



Surveyed 1956
 Revised 1956
 Edition N/A
 Copyright 1957
 Levelled 1930



Produced by
 Groundsure Insights
www.groundsure.com

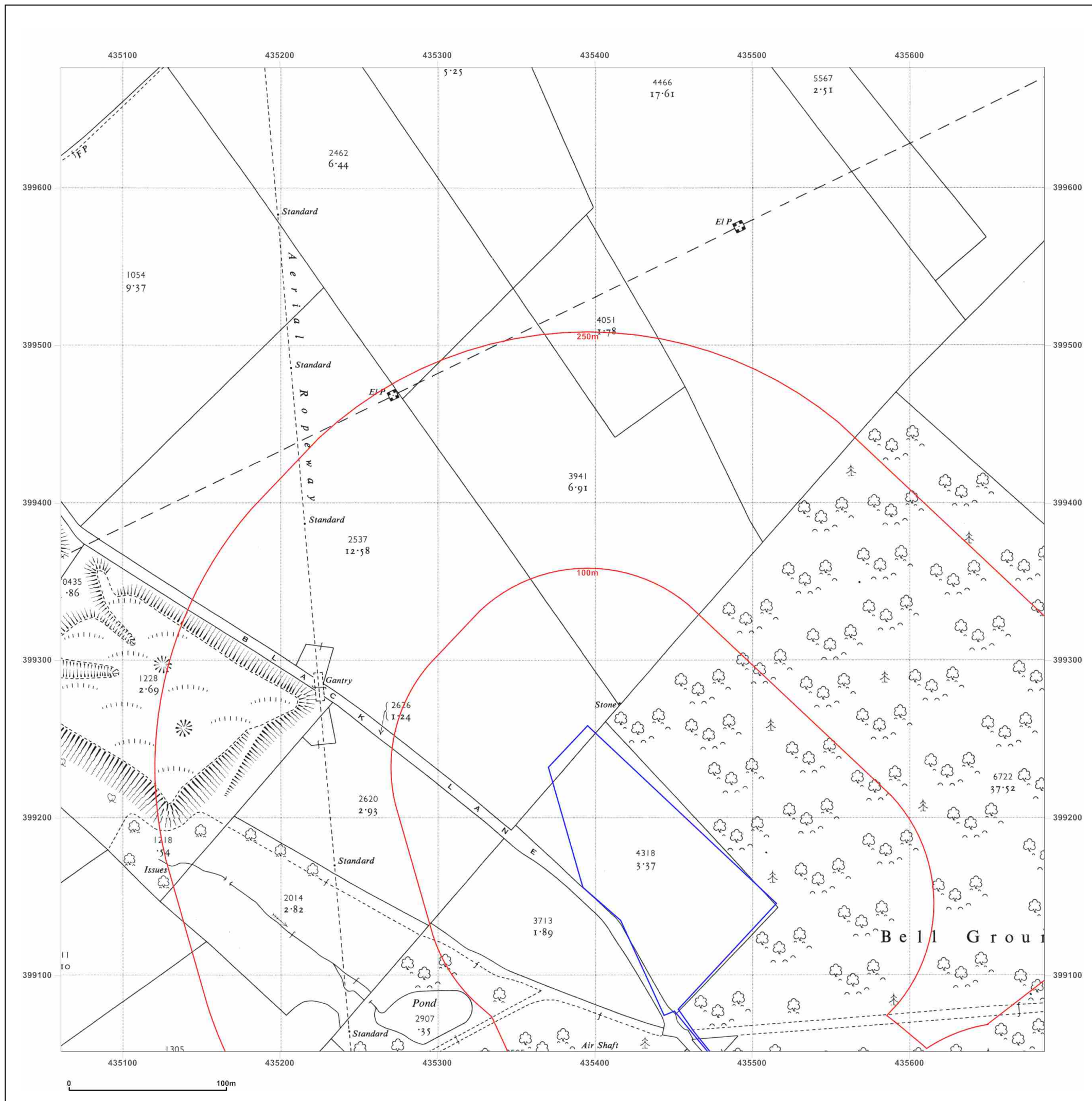


Supplied by:
www.emapsite.com
sales@emapsite.com

© Crown copyright and database rights 2019 Ordnance Survey 100035207

Production date: 06 March 2020

Map legend available at:
www.groundsure.com/sites/default/files/groundsure_legend.pdf



Site Details:

Hoyland Common- Balancing Ponds

Client Ref: EMS_598513_800719
Report Ref: EMS-598513_800719_LS_1_2
Grid Ref: 435373, 399364

Map Name: National Grid

Map date: 1970

Scale: 1:2,500

Printed at: 1:2,500



Surveyed N/A
 Revised N/A
 Edition N/A
 Copyright N/A
 Levelled N/A



Produced by
 Groundsure Insights
www.groundsure.com

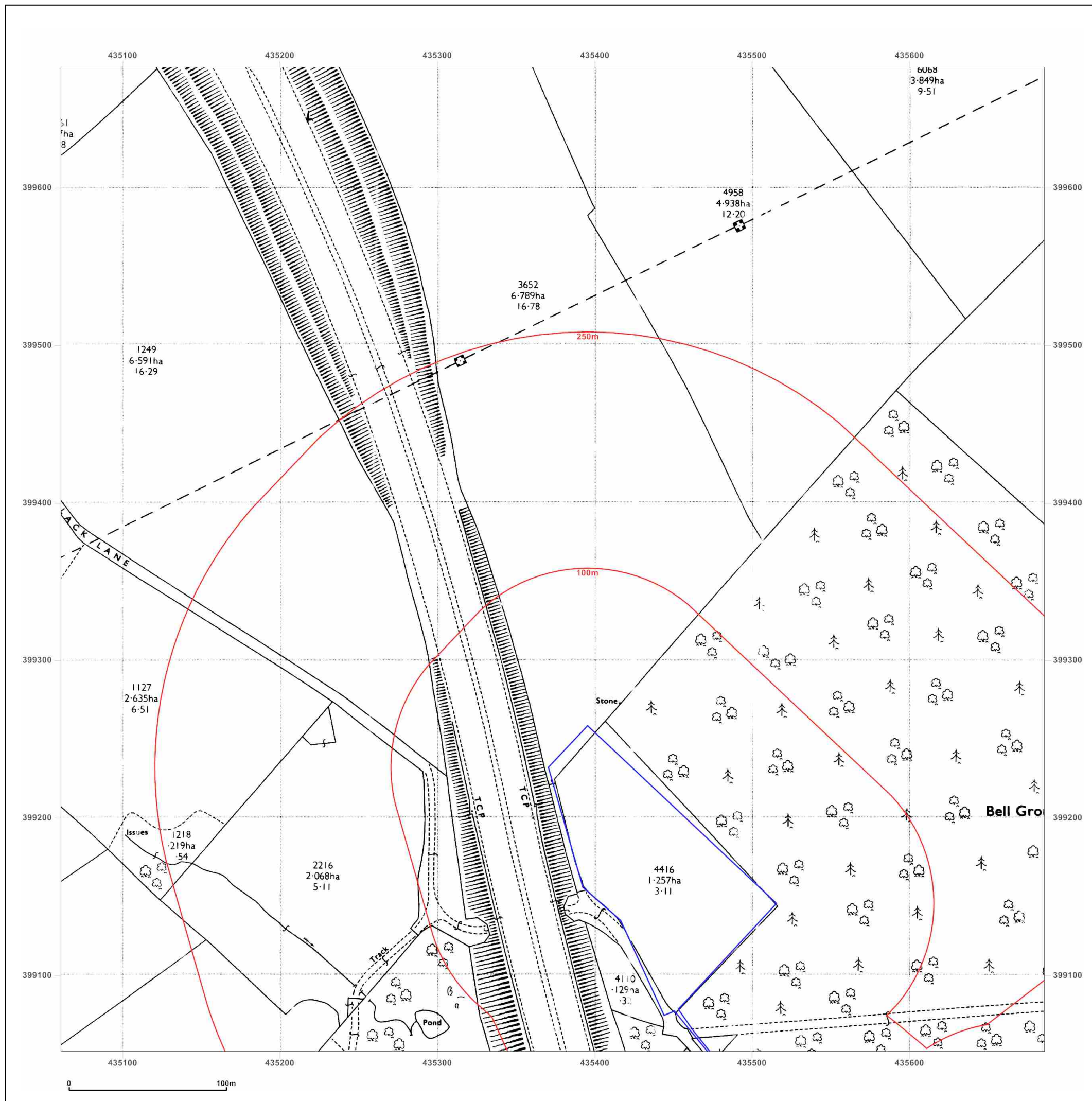


Supplied by:
www.emapsite.com
sales@emapsite.com

© Crown copyright and database rights 2019 Ordnance Survey 100035207

Production date: 06 March 2020

Map legend available at:
www.groundsure.com/sites/default/files/groundsure_legend.pdf



Site Details:

Hoyland Common- Balancing Ponds

Client Ref: EMS_598513_800719
Report Ref: EMS-598513_800719_LS_1_2
Grid Ref: 435373, 399364

Map Name: National Grid


Map date: 1970

Scale: 1:2,500

Printed at: 1:2,500



Surveyed 1970
 Revised 1970
 Edition N/A
 Copyright 1970
 Levelled 1963



Produced by
 Groundsure Insights
www.groundsure.com



Supplied by:
www.emapsite.com
sales@emapsite.com

© Crown copyright and database rights 2019 Ordnance Survey 100035207

Production date: 06 March 2020

Map legend available at:
www.groundsure.com/sites/default/files/groundsure_legend.pdf

