
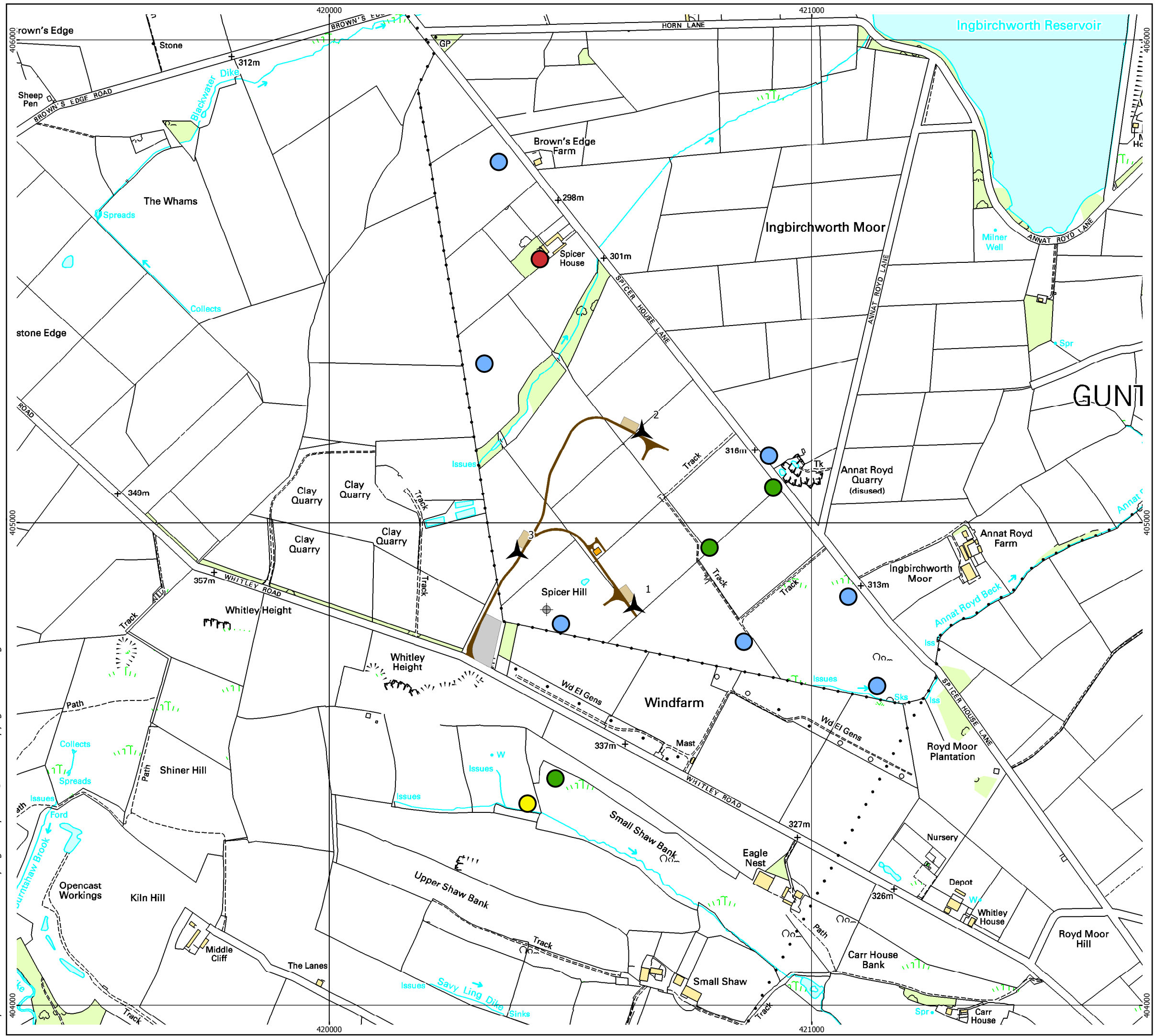






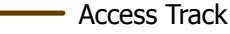

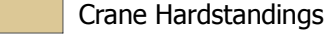





Reproduced from Ordnance Survey digital map data © Crown copyright 2009. All rights reserved. License number 100048606



## Key

-  Proposed Turbine Location
-  Met Mast
- Species**
-  Linnet
-  Skylark
-  Starling
-  Yellowhammer
-  Access Track
-  Control Building
-  Crane Hardstandings
-  Construction Compound

1:7,500 Scale @ A3  
  


Produced By: SC  
 Approved By: CS  
 Ref: 190/ES/027  
 Date: 13/03/2009

## Breeding Bird Survey Figure 7.1B

### Spicer Hill Wind Farm Environmental Statement