

**Site Details:**

CENTRE OF POND 71M FROM 1  
 SPRING VIEW, ENGINE LANE  
 21M FROM UNNAMED ROAD,  
 FERRYMOOR WAY,  
 GRIMETHORPE, BARNSELY, S72  
 7BN

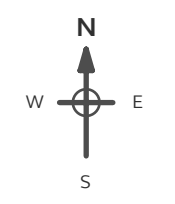
**Client Ref:** 784-B034815  
**Report Ref:** GS-XGF-D5L-S8V-27F\_LS\_1\_2  
**Grid Ref:** 439781, 409048

**Map Name:** National Grid

**Map date:** 1978-1979


**Scale:** 1:2,500

**Printed at:** 1:2,500



Surveyed 1979  
 Revised 1979  
 Edition N/A  
 Copyright 1979  
 Levelled N/A

Surveyed 1978  
 Revised 1978  
 Edition N/A  
 Copyright 1978  
 Levelled N/A

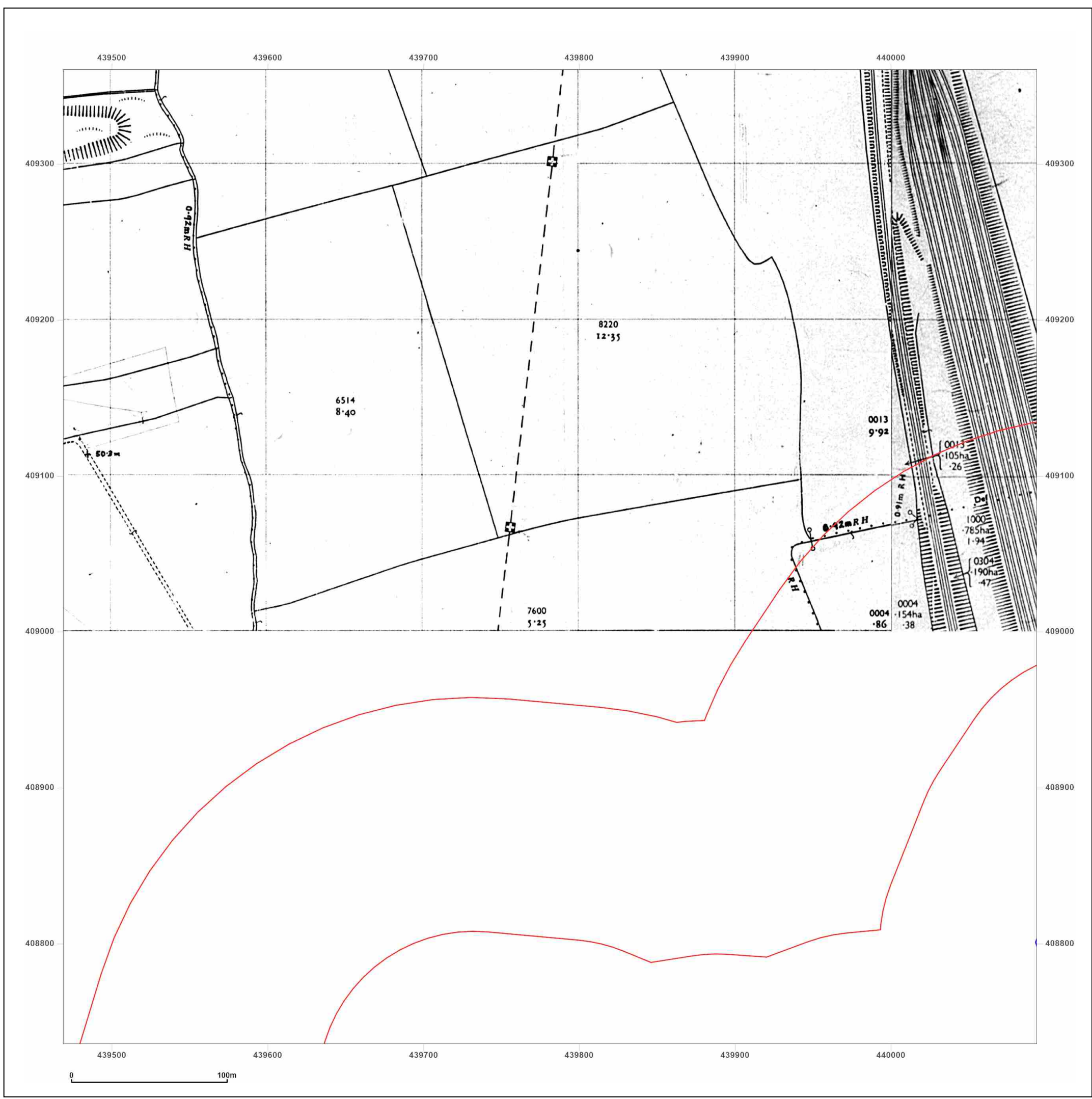


Produced by  
 Groundsure Insights  
 T: 08444 159000  
 E: [info@groundsure.com](mailto:info@groundsure.com)  
 W: [www.groundsure.com](http://www.groundsure.com)

© Crown copyright and database rights 2018 Ordnance Survey 100035207

Production date: 02 October 2023

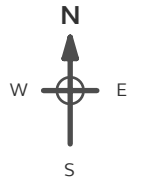
Map legend available at:  
[www.groundsure.com/sites/default/files/groundsure\\_legend.pdf](http://www.groundsure.com/sites/default/files/groundsure_legend.pdf)



**Site Details:**  
 CENTRE OF POND 71M FROM 1  
 SPRING VIEW, ENGINE LANE  
 21M FROM UNNAMED ROAD,  
 FERRYMOOR WAY,  
 GRIMETHORPE, BARNSELY, S72  
 7BN

**Client Ref:** 784-B034815  
**Report Ref:** GS-XGF-D5L-S8V-27F\_LS\_1\_2  
**Grid Ref:** 439781, 409048

**Map Name:** National Grid  
**Map date:** 1984-1988  
**Scale:** 1:2,500  
**Printed at:** 1:2,500



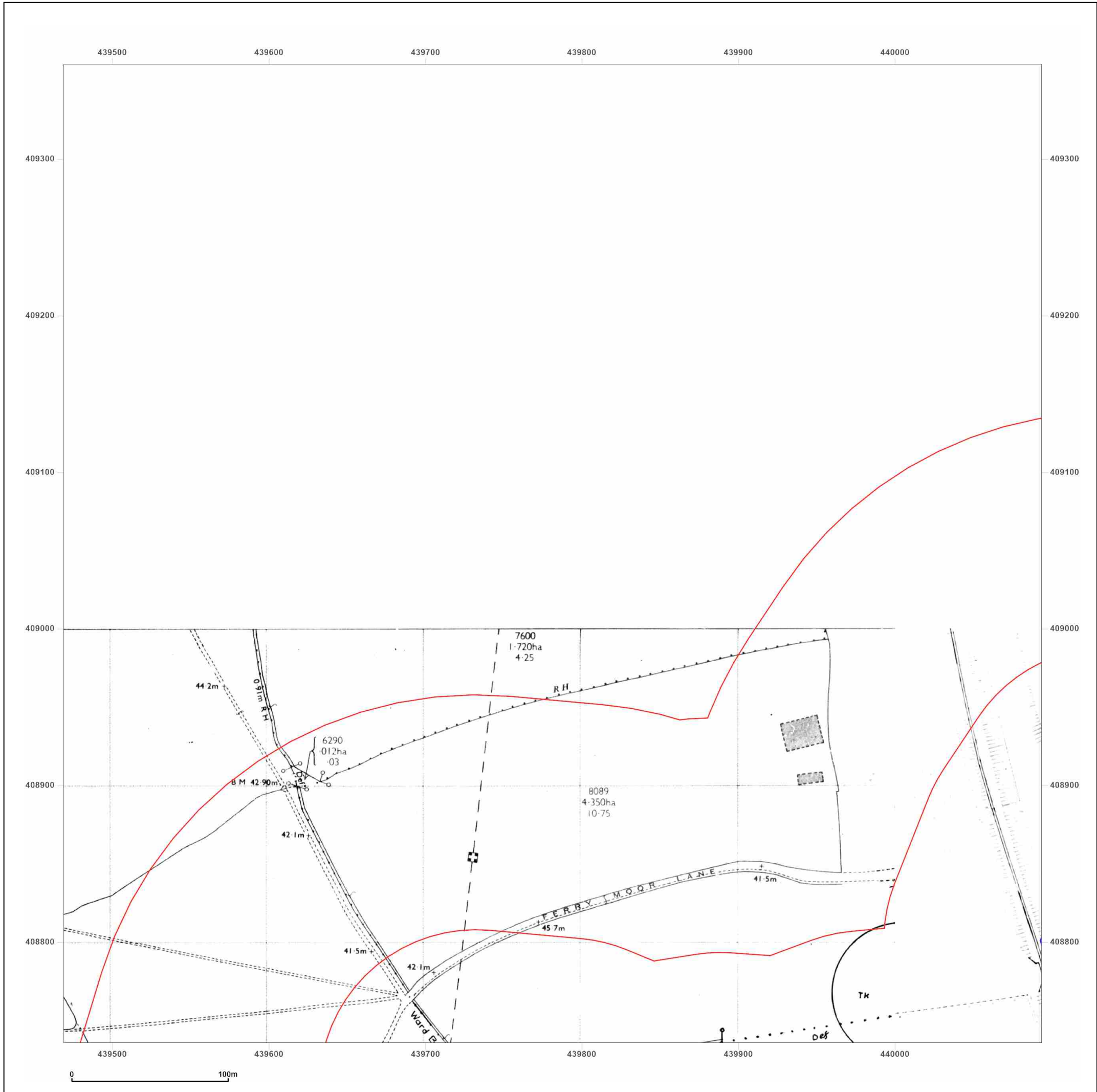
Surveyed 1988 Revised 1988 Edition N/A Copyright 1988 Levelled N/A	Surveyed N/A Revised N/A Edition N/A Copyright 1984 Levelled 1964
--	---

Powered by  Produced by Groundsure Insights  
 T: 08444 159000  
 E: [info@groundsure.com](mailto:info@groundsure.com)  
 W: [www.groundsure.com](http://www.groundsure.com)

© Crown copyright and database rights 2018 Ordnance Survey 100035207

Production date: 02 October 2023

Map legend available at:  
[www.groundsure.com/sites/default/files/groundsure\\_legend.pdf](http://www.groundsure.com/sites/default/files/groundsure_legend.pdf)



**Site Details:**

CENTRE OF POND 71M FROM 1  
 SPRING VIEW, ENGINE LANE  
 21M FROM UNNAMED ROAD,  
 FERRYMOOR WAY,  
 GRIMETHORPE, BARNSELY, S72  
 7BN

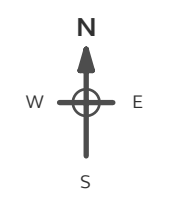
**Client Ref:** 784-B034815  
**Report Ref:** GS-XGF-D5L-S8V-27F\_LS\_2\_1  
**Grid Ref:** 440406, 408423

**Map Name:** County Series

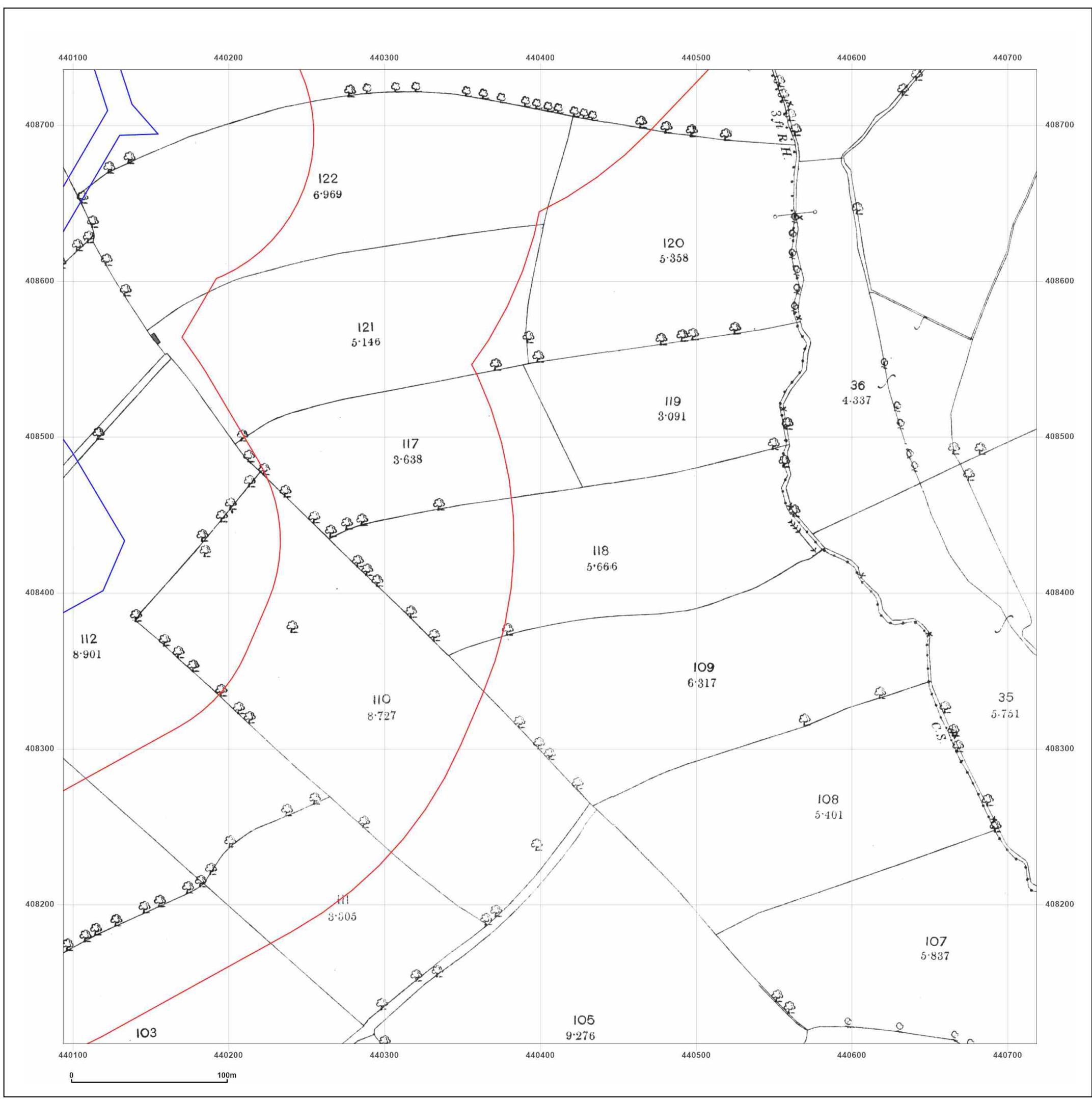
**Map date:** 1893

**Scale:** 1:2,500

**Printed at:** 1:2,500



Surveyed 1893  
 Revised N/A  
 Edition 1893  
 Copyright N/A  
 Levelled N/A



Produced by  
 Groundsure Insights  
 T: 08444 159000  
 E: [info@groundsure.com](mailto:info@groundsure.com)  
 W: [www.groundsure.com](http://www.groundsure.com)

© Crown copyright and database rights 2018 Ordnance Survey 100035207

Production date: 02 October 2023

Map legend available at:  
[www.groundsure.com/sites/default/files/groundsure\\_legend.pdf](http://www.groundsure.com/sites/default/files/groundsure_legend.pdf)

**Site Details:**

CENTRE OF POND 71M FROM 1  
 SPRING VIEW, ENGINE LANE  
 21M FROM UNNAMED ROAD,  
 FERRYMOOR WAY,  
 GRIMETHORPE, BARNSELY, S72  
 7BN

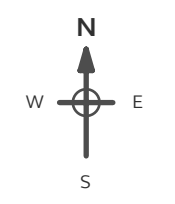
**Client Ref:** 784-B034815  
**Report Ref:** GS-XGF-D5L-S8V-27F\_LS\_2\_1  
**Grid Ref:** 440406, 408423

**Map Name:** County Series

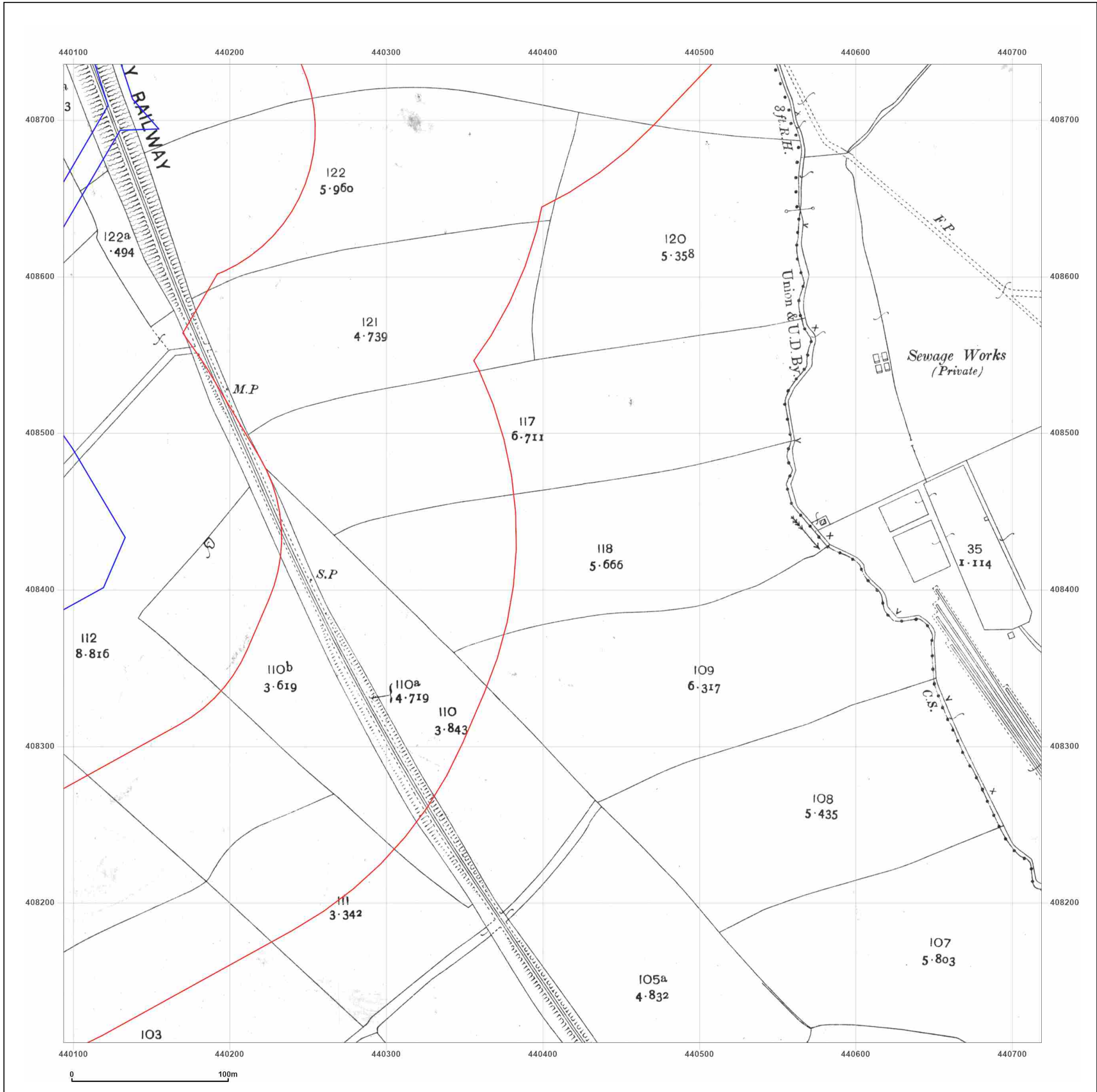
**Map date:** 1906

**Scale:** 1:2,500

**Printed at:** 1:2,500



Surveyed 1890  
 Revised 1904  
 Edition N/A  
 Copyright N/A  
 Levelled N/A



Produced by  
 Groundsure Insights  
 T: 08444 159000  
 E: [info@groundsure.com](mailto:info@groundsure.com)  
 W: [www.groundsure.com](http://www.groundsure.com)

© Crown copyright and database rights 2018 Ordnance Survey 100035207

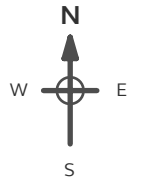
Production date: 02 October 2023

Map legend available at:  
[www.groundsure.com/sites/default/files/groundsure\\_legend.pdf](http://www.groundsure.com/sites/default/files/groundsure_legend.pdf)

**Site Details:**  
 CENTRE OF POND 71M FROM 1  
 SPRING VIEW, ENGINE LANE  
 21M FROM UNNAMED ROAD,  
 FERRYMOOR WAY,  
 GRIMETHORPE, BARNSELY, S72  
 7BN

**Client Ref:** 784-B034815  
**Report Ref:** GS-XGF-D5L-S8V-27F\_LS\_2\_1  
**Grid Ref:** 440406, 408423

**Map Name:** County Series  
**Map date:** 1931  
**Scale:** 1:2,500  
**Printed at:** 1:2,500



Surveyed 1890  
 Revised 1930  
 Edition 1931  
 Copyright N/A  
 Levelled 1930

**Powered by**  
 Produced by  
 Groundsure Insights  
 T: 08444 159000  
 E: [info@groundsure.com](mailto:info@groundsure.com)  
 W: [www.groundsure.com](http://www.groundsure.com)

© Crown copyright and database rights 2018 Ordnance Survey 100035207

Production date: 02 October 2023

Map legend available at:  
[www.groundsure.com/sites/default/files/groundsure\\_legend.pdf](http://www.groundsure.com/sites/default/files/groundsure_legend.pdf)



**Site Details:**

CENTRE OF POND 71M FROM 1  
 SPRING VIEW, ENGINE LANE  
 21M FROM UNNAMED ROAD,  
 FERRYMOOR WAY,  
 GRIMETHORPE, BARNSELY, S72  
 7BN

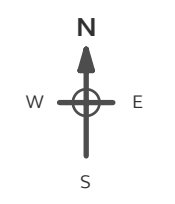
**Client Ref:** 784-B034815  
**Report Ref:** GS-XGF-D5L-S8V-27F\_LS\_2\_1  
**Grid Ref:** 440406, 408423

**Map Name:** National Grid


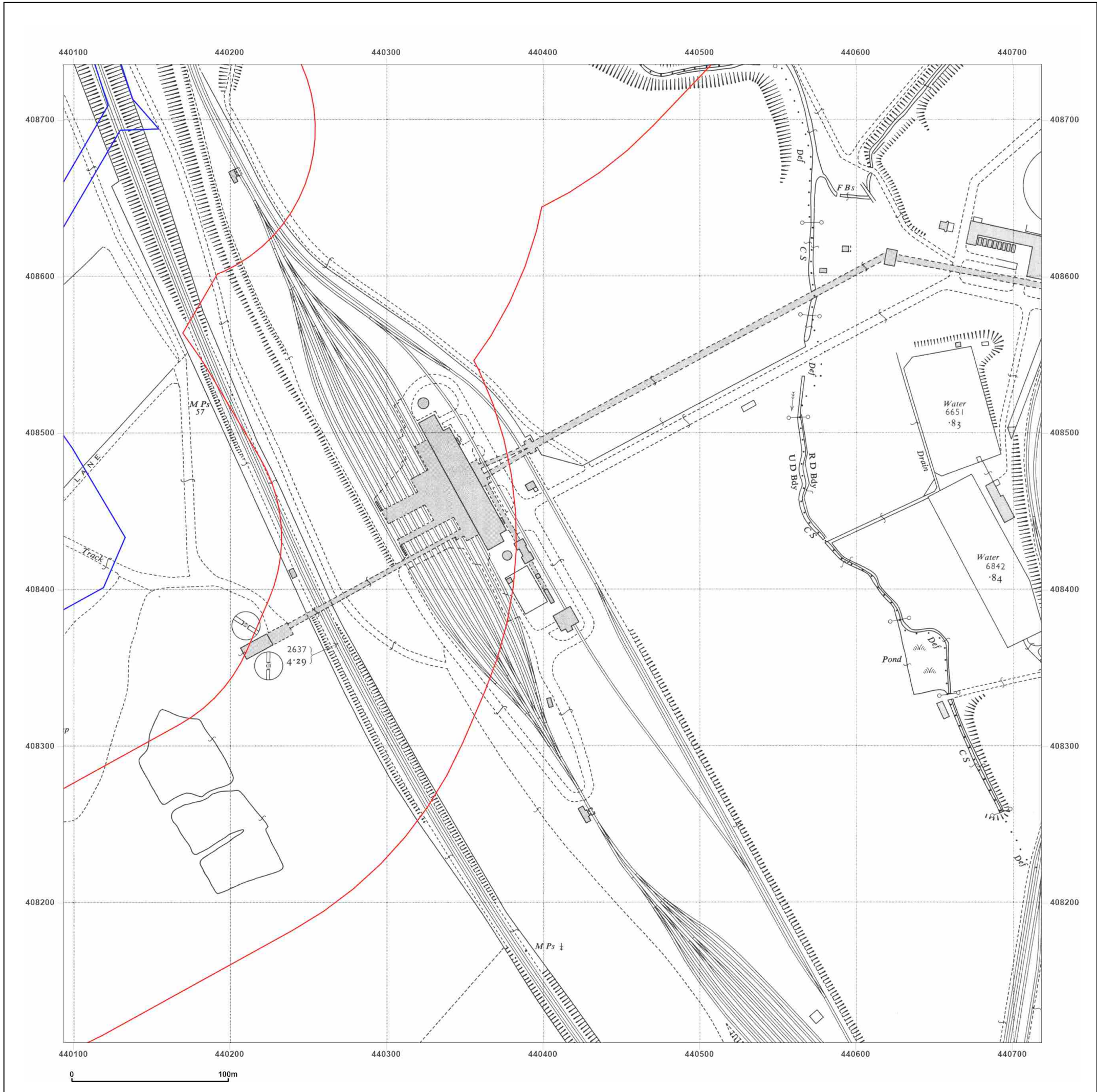
**Map date:** 1961

**Scale:** 1:2,500

**Printed at:** 1:2,500



Surveyed 1961  
 Revised 1961  
 Edition N/A  
 Copyright 1962  
 Levelled 1959



Produced by  
 Groundsure Insights  
 T: 08444 159000  
 E: [info@groundsure.com](mailto:info@groundsure.com)  
 W: [www.groundsure.com](http://www.groundsure.com)

© Crown copyright and database rights 2018 Ordnance Survey 100035207

Production date: 02 October 2023

Map legend available at:  
[www.groundsure.com/sites/default/files/groundsure\\_legend.pdf](http://www.groundsure.com/sites/default/files/groundsure_legend.pdf)



**Site Details:**

CENTRE OF POND 71M FROM 1  
 SPRING VIEW, ENGINE LANE  
 21M FROM UNNAMED ROAD,  
 FERRYMOOR WAY,  
 GRIMETHORPE, BARNSELY, S72  
 7BN

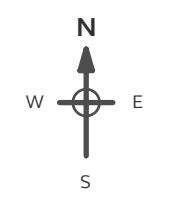
**Client Ref:** 784-B034815  
**Report Ref:** GS-XGF-D5L-S8V-27F\_LS\_2\_1  
**Grid Ref:** 440406, 408423

**Map Name:** National Grid


**Map date:** 1984

**Scale:** 1:2,500

**Printed at:** 1:2,500



Surveyed N/A  
 Revised N/A  
 Edition N/A  
 Copyright 1984  
 Levelled 1964

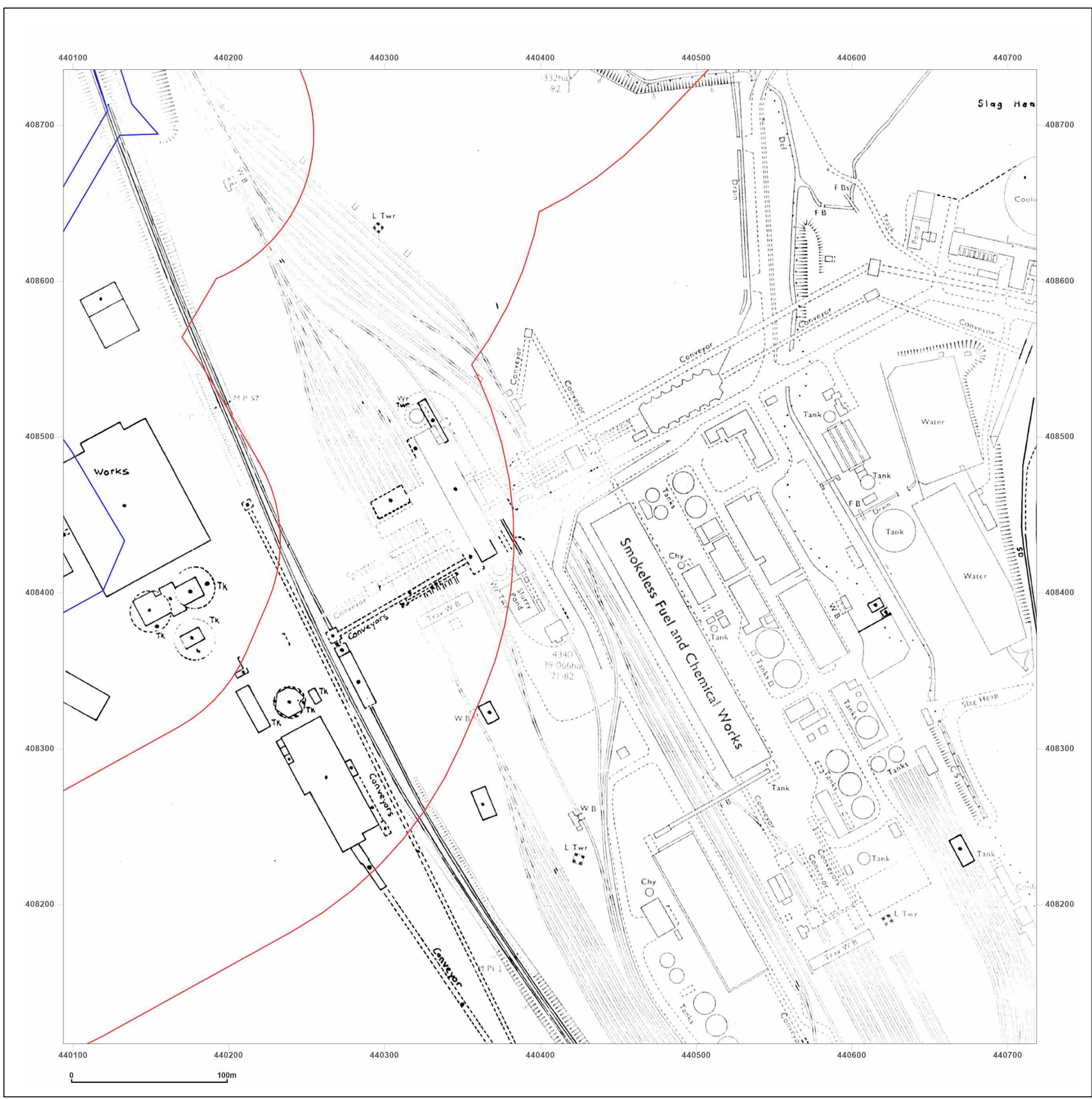


Produced by  
 Groundsure Insights  
 T: 08444 159000  
 E: [info@groundsure.com](mailto:info@groundsure.com)  
 W: [www.groundsure.com](http://www.groundsure.com)

© Crown copyright and database rights 2018 Ordnance Survey 100035207

Production date: 02 October 2023

Map legend available at:  
[www.groundsure.com/sites/default/files/groundsure\\_legend.pdf](http://www.groundsure.com/sites/default/files/groundsure_legend.pdf)



**Site Details:**

CENTRE OF POND 71M FROM 1  
 SPRING VIEW, ENGINE LANE  
 21M FROM UNNAMED ROAD,  
 FERRYMOOR WAY,  
 GRIMETHORPE, BARNSELY, S72  
 7BN

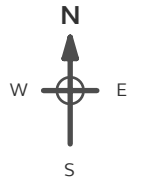
**Client Ref:** 784-B034815  
**Report Ref:** GS-XGF-D5L-S8V-27F\_LS\_2\_1  
**Grid Ref:** 440406, 408423

**Map Name:** National Grid


**Map date:** 1985

**Scale:** 1:2,500

**Printed at:** 1:2,500



Surveyed 1985  
 Revised 1985  
 Edition N/A  
 Copyright 1986  
 Levelled 1964

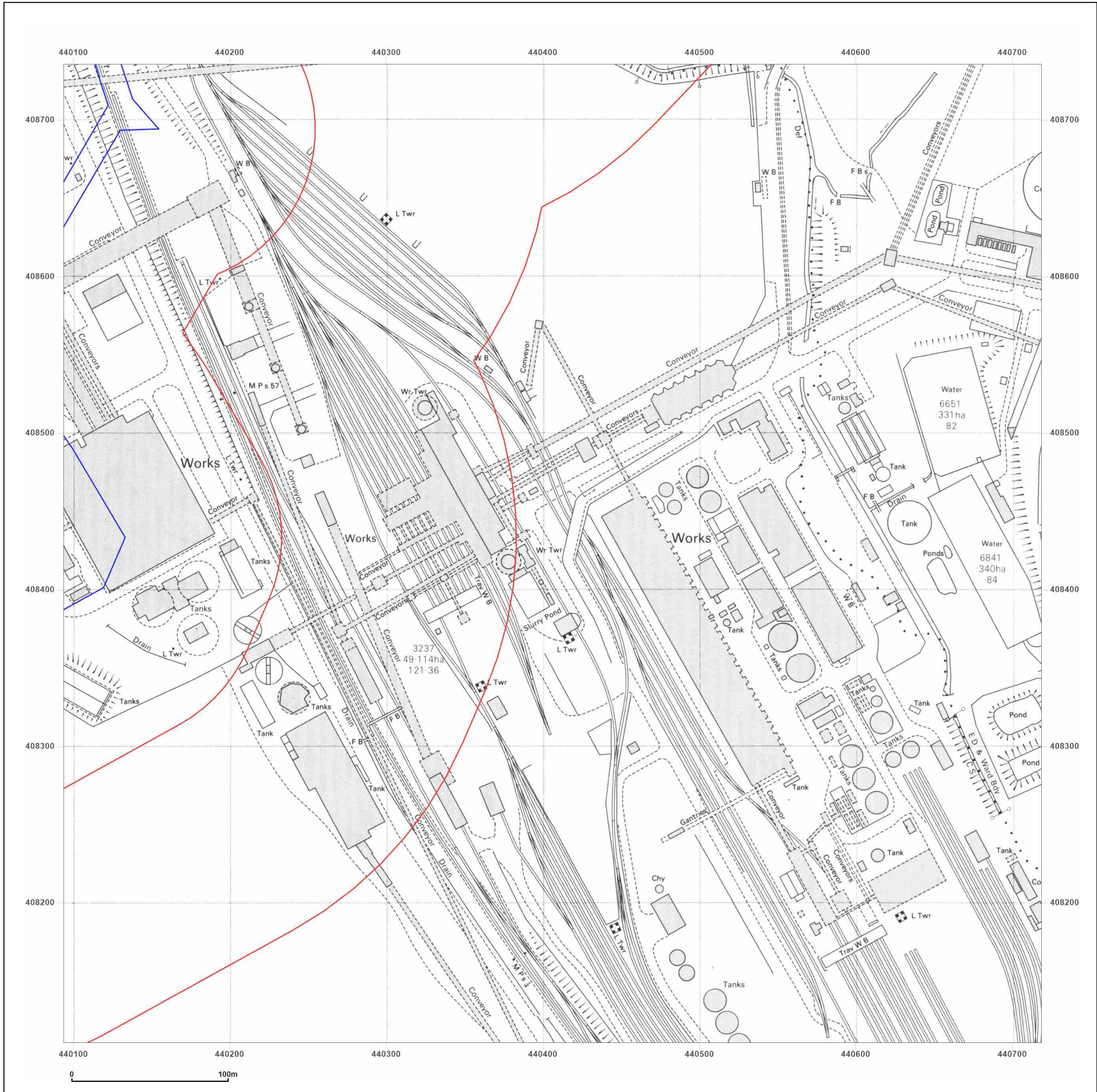


Produced by  
 Groundsure Insights  
 T: 08444 159000  
 E: [info@groundsure.com](mailto:info@groundsure.com)  
 W: [www.groundsure.com](http://www.groundsure.com)

© Crown copyright and database rights 2018 Ordnance Survey 100035207

Production date: 02 October 2023

Map legend available at:  
[www.groundsure.com/sites/default/files/groundsure\\_legend.pdf](http://www.groundsure.com/sites/default/files/groundsure_legend.pdf)



**Site Details:**

CENTRE OF POND 71M FROM 1  
 SPRING VIEW, ENGINE LANE  
 21M FROM UNNAMED ROAD,  
 FERRYMOOR WAY,  
 GRIMETHORPE, BARNSELY, S72  
 7BN

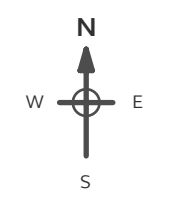
**Client Ref:** 784-B034815  
**Report Ref:** GS-XGF-D5L-S8V-27F\_LS\_2\_1  
**Grid Ref:** 440406, 408423

**Map Name:** National Grid

**Map date:** 1993

**Scale:** 1:2,500

**Printed at:** 1:2,500



Surveyed 1993  
 Revised 1993  
 Edition N/A  
 Copyright 1993  
 Levelled N/A

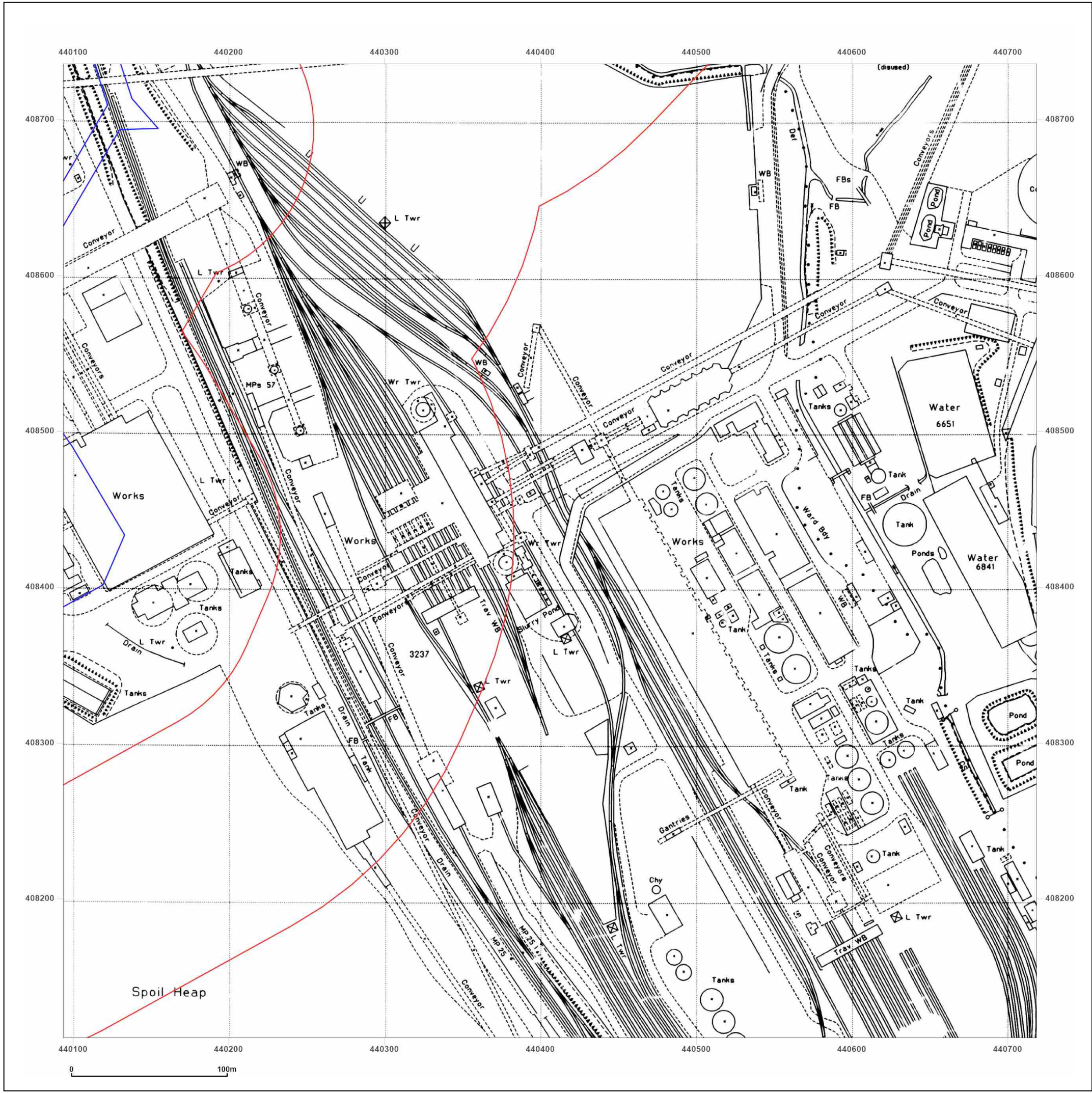


Produced by  
 Groundsure Insights  
 T: 08444 159000  
 E: [info@groundsure.com](mailto:info@groundsure.com)  
 W: [www.groundsure.com](http://www.groundsure.com)

© Crown copyright and database rights 2018 Ordnance Survey 100035207

Production date: 02 October 2023

Map legend available at:  
[www.groundsure.com/sites/default/files/groundsure\\_legend.pdf](http://www.groundsure.com/sites/default/files/groundsure_legend.pdf)


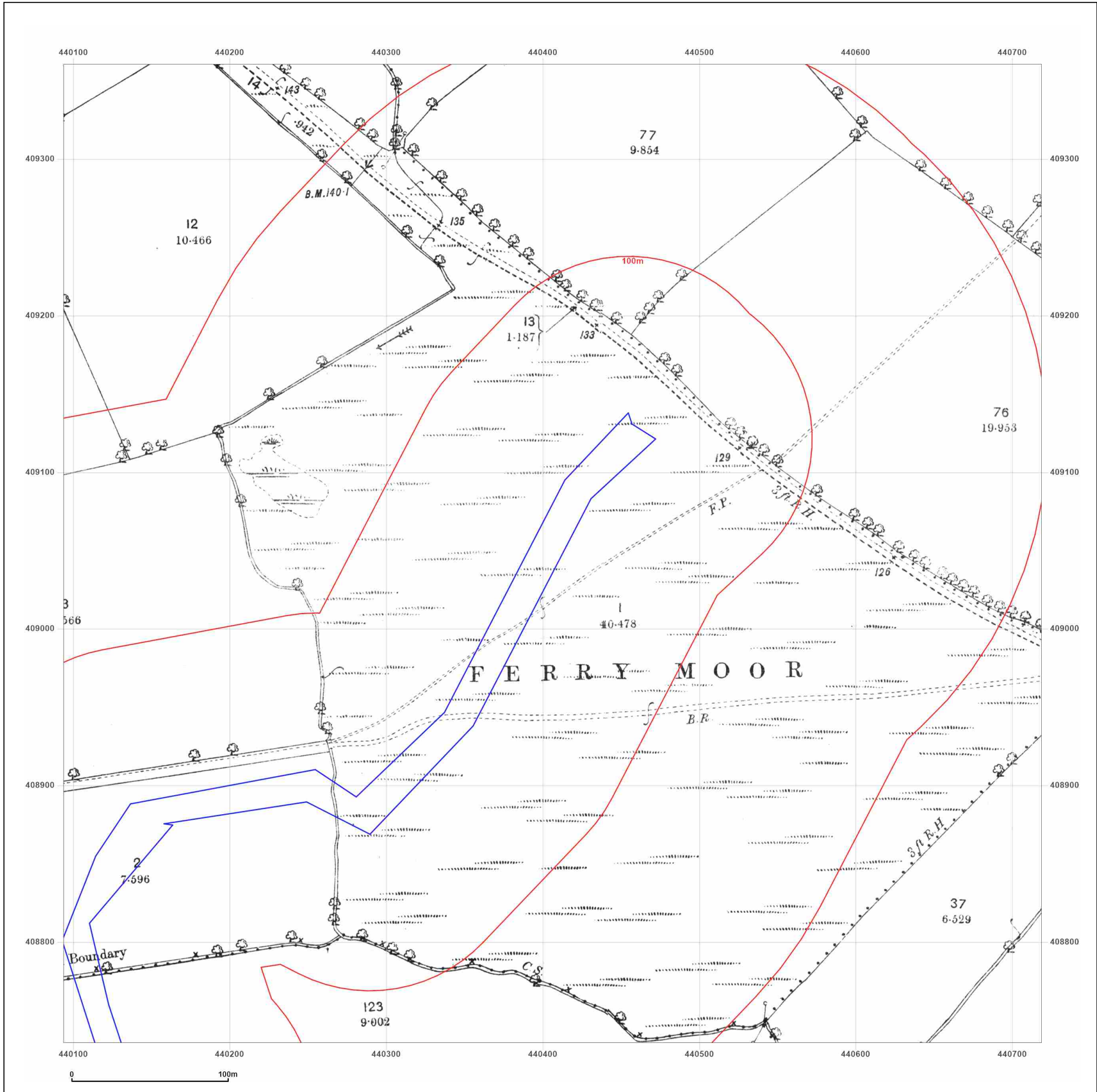
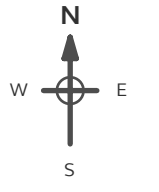


**Site Details:**

CENTRE OF POND 71M FROM 1  
 SPRING VIEW, ENGINE LANE  
 21M FROM UNNAMED ROAD,  
 FERRYMOOR WAY,  
 GRIMETHORPE, BARNSELY, S72  
 7BN

**Client Ref:** 784-B034815  
**Report Ref:** GS-XGF-D5L-S8V-27F\_LS\_2\_2  
**Grid Ref:** 440406, 409048

**Map Name:** County Series  
**Map date:** 1893  
**Scale:** 1:2,500  
**Printed at:** 1:2,500



Surveyed 1893  
 Revised N/A  
 Edition 1893  
 Copyright N/A  
 Levelled N/A



Produced by  
 Groundsure Insights  
 T: 08444 159000  
 E: [info@groundsure.com](mailto:info@groundsure.com)  
 W: [www.groundsure.com](http://www.groundsure.com)

© Crown copyright and database rights 2018 Ordnance Survey 100035207

Production date: 02 October 2023

Map legend available at:  
[www.groundsure.com/sites/default/files/groundsure\\_legend.pdf](http://www.groundsure.com/sites/default/files/groundsure_legend.pdf)


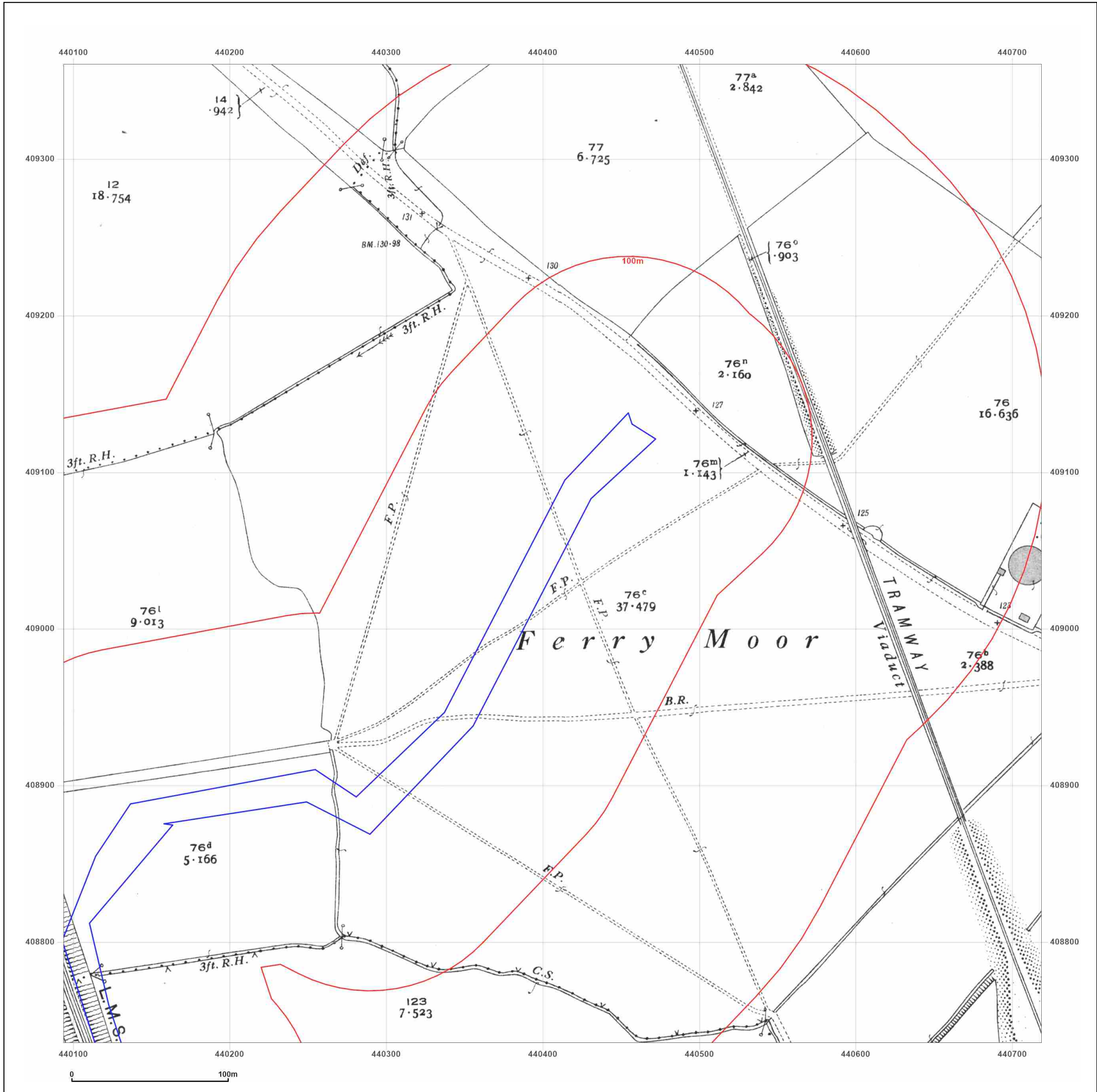
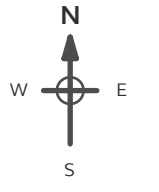


**Site Details:**

CENTRE OF POND 71M FROM 1  
 SPRING VIEW, ENGINE LANE  
 21M FROM UNNAMED ROAD,  
 FERRYMOOR WAY,  
 GRIMETHORPE, BARNSELY, S72  
 7BN

**Client Ref:** 784-B034815  
**Report Ref:** GS-XGF-D5L-S8V-27F\_LS\_2\_2  
**Grid Ref:** 440406, 409048

**Map Name:** County Series  
**Map date:** 1931  
**Scale:** 1:2,500  
**Printed at:** 1:2,500



Surveyed 1890  
 Revised 1930  
 Edition 1931  
 Copyright N/A  
 Levelled 1930



Produced by  
 Groundsure Insights  
 T: 08444 159000  
 E: [info@groundsure.com](mailto:info@groundsure.com)  
 W: [www.groundsure.com](http://www.groundsure.com)

© Crown copyright and database rights 2018 Ordnance Survey 100035207

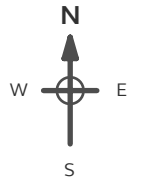
Production date: 02 October 2023

Map legend available at:  
[www.groundsure.com/sites/default/files/groundsure\\_legend.pdf](http://www.groundsure.com/sites/default/files/groundsure_legend.pdf)

**Site Details:**  
 CENTRE OF POND 71M FROM 1  
 SPRING VIEW, ENGINE LANE  
 21M FROM UNNAMED ROAD,  
 FERRYMOOR WAY,  
 GRIMETHORPE, BARNSELY, S72  
 7BN


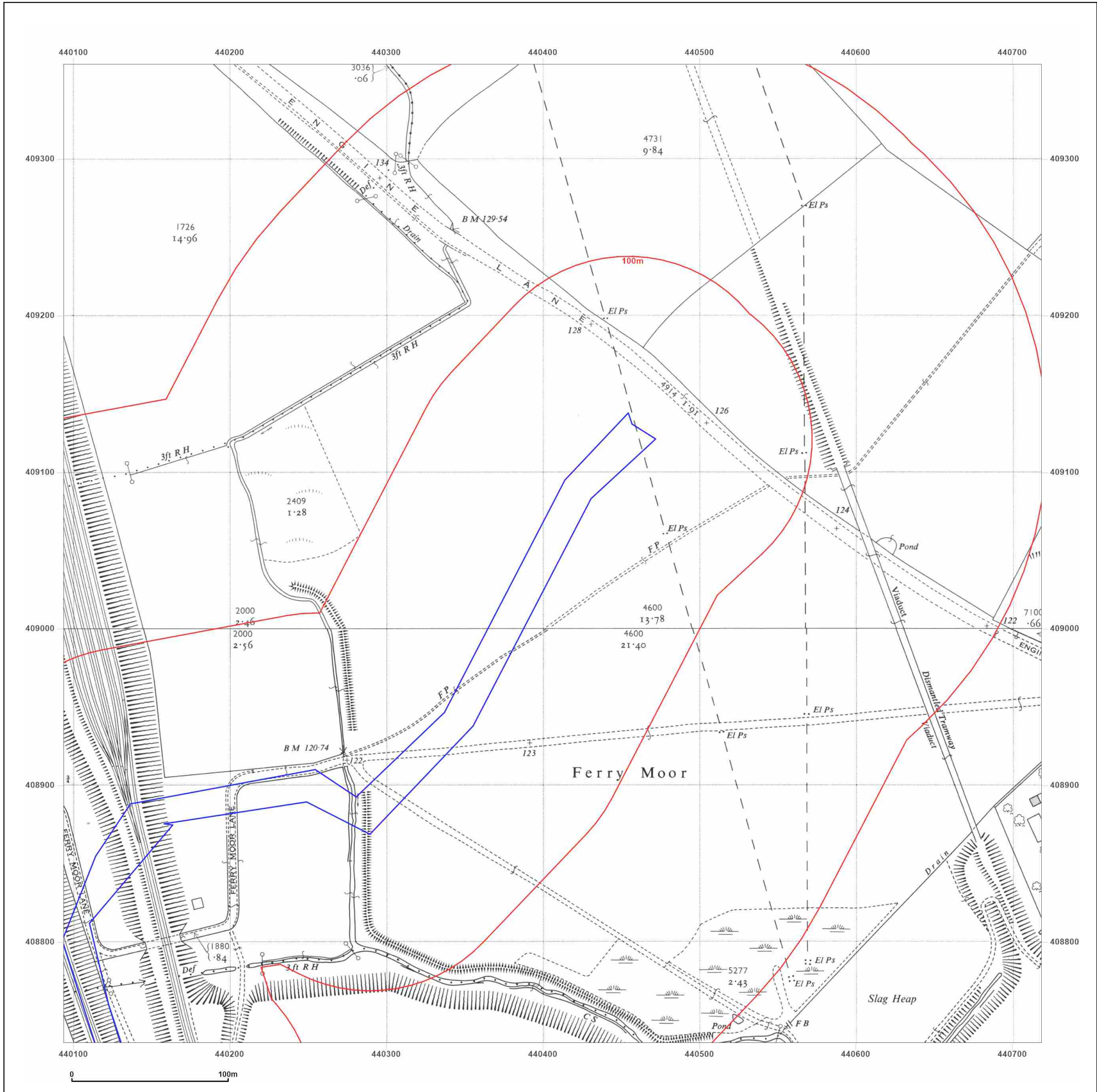
**Client Ref:** 784-B034815  
**Report Ref:** GS-XGF-D5L-S8V-27F\_LS\_2\_2  
**Grid Ref:** 440406, 409048

**Map Name:** National Grid  
**Map date:** 1961  
**Scale:** 1:2,500  
**Printed at:** 1:2,500



Surveyed 1961  
 Revised 1961  
 Edition N/A  
 Copyright 1962  
 Levelled 1959

Surveyed 1961  
 Revised 1961  
 Edition N/A  
 Copyright 1962  
 Levelled 1959



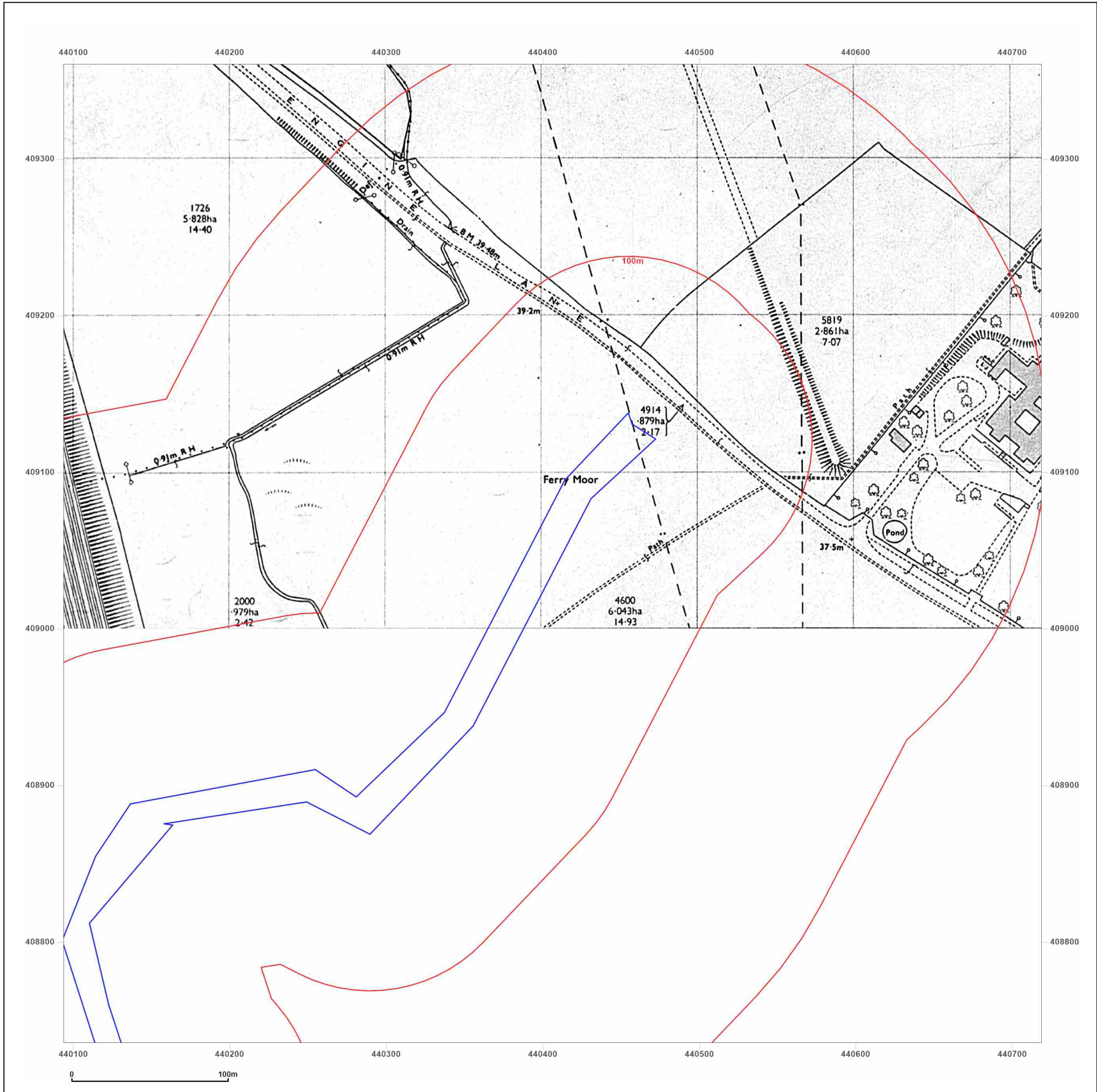
Produced by  
 Groundsure Insights  
 T: 08444 159000  
 E: [info@groundsure.com](mailto:info@groundsure.com)  
 W: [www.groundsure.com](http://www.groundsure.com)

© Crown copyright and database rights 2018 Ordnance Survey 100035207

Production date: 02 October 2023

Map legend available at:  
[www.groundsure.com/sites/default/files/groundsure\\_legend.pdf](http://www.groundsure.com/sites/default/files/groundsure_legend.pdf)





**Site Details:**


CENTRE OF POND 71M FROM 1  
 SPRING VIEW, ENGINE LANE  
 21M FROM UNNAMED ROAD,  
 FERRYMOOR WAY,  
 GRIMETHORPE, BARNSELY, S72  
 7BN

**Client Ref:** 784-B034815  
**Report Ref:** GS-XGF-D5L-S8V-27F\_LS\_2\_2  
**Grid Ref:** 440406, 409048

**Map Name:** National Grid  
**Map date:** 1978  
**Scale:** 1:2,500  
**Printed at:** 1:2,500



Surveyed 1978  
 Revised 1978  
 Edition N/A  
 Copyright 1978  
 Levelled N/A



Produced by  
 Groundsure Insights  
 T: 08444 159000  
 E: [info@groundsure.com](mailto:info@groundsure.com)  
 W: [www.groundsure.com](http://www.groundsure.com)

© Crown copyright and database rights 2018 Ordnance Survey 100035207

Production date: 02 October 2023

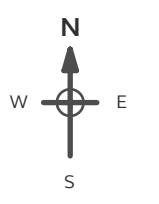
Map legend available at:  
[www.groundsure.com/sites/default/files/groundsure\\_legend.pdf](http://www.groundsure.com/sites/default/files/groundsure_legend.pdf)

**Site Details:**

CENTRE OF POND 71M FROM 1  
 SPRING VIEW, ENGINE LANE  
 21M FROM UNNAMED ROAD,  
 FERRYMOOR WAY,  
 GRIMETHORPE, BARNSELY, S72  
 7BN

**Client Ref:** 784-B034815  
**Report Ref:** GS-XGF-D5L-S8V-27F\_LS\_2\_2  
**Grid Ref:** 440406, 409048

**Map Name:** National Grid  
**Map date:** 1984  
**Scale:** 1:2,500  
**Printed at:** 1:2,500



Surveyed N/A  
 Revised N/A  
 Edition N/A  
 Copyright 1984  
 Levelled 1964

**Powered by**

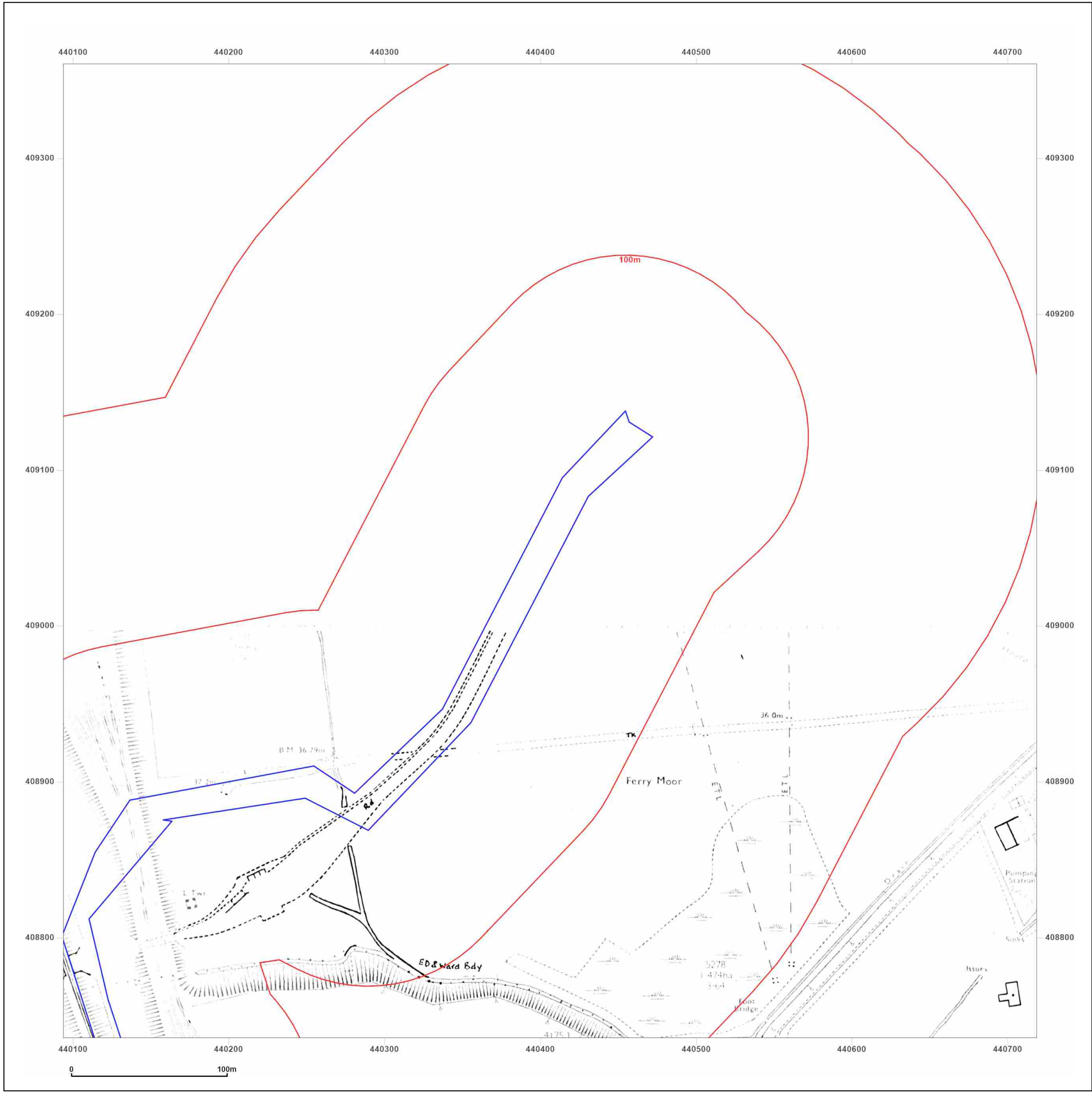


Produced by  
 Groundsure Insights  
 T: 08444 159000  
 E: [info@groundsure.com](mailto:info@groundsure.com)  
 W: [www.groundsure.com](http://www.groundsure.com)

© Crown copyright and database rights 2018 Ordnance Survey 100035207

Production date: 02 October 2023

Map legend available at:  
[www.groundsure.com/sites/default/files/groundsure\\_legend.pdf](http://www.groundsure.com/sites/default/files/groundsure_legend.pdf)


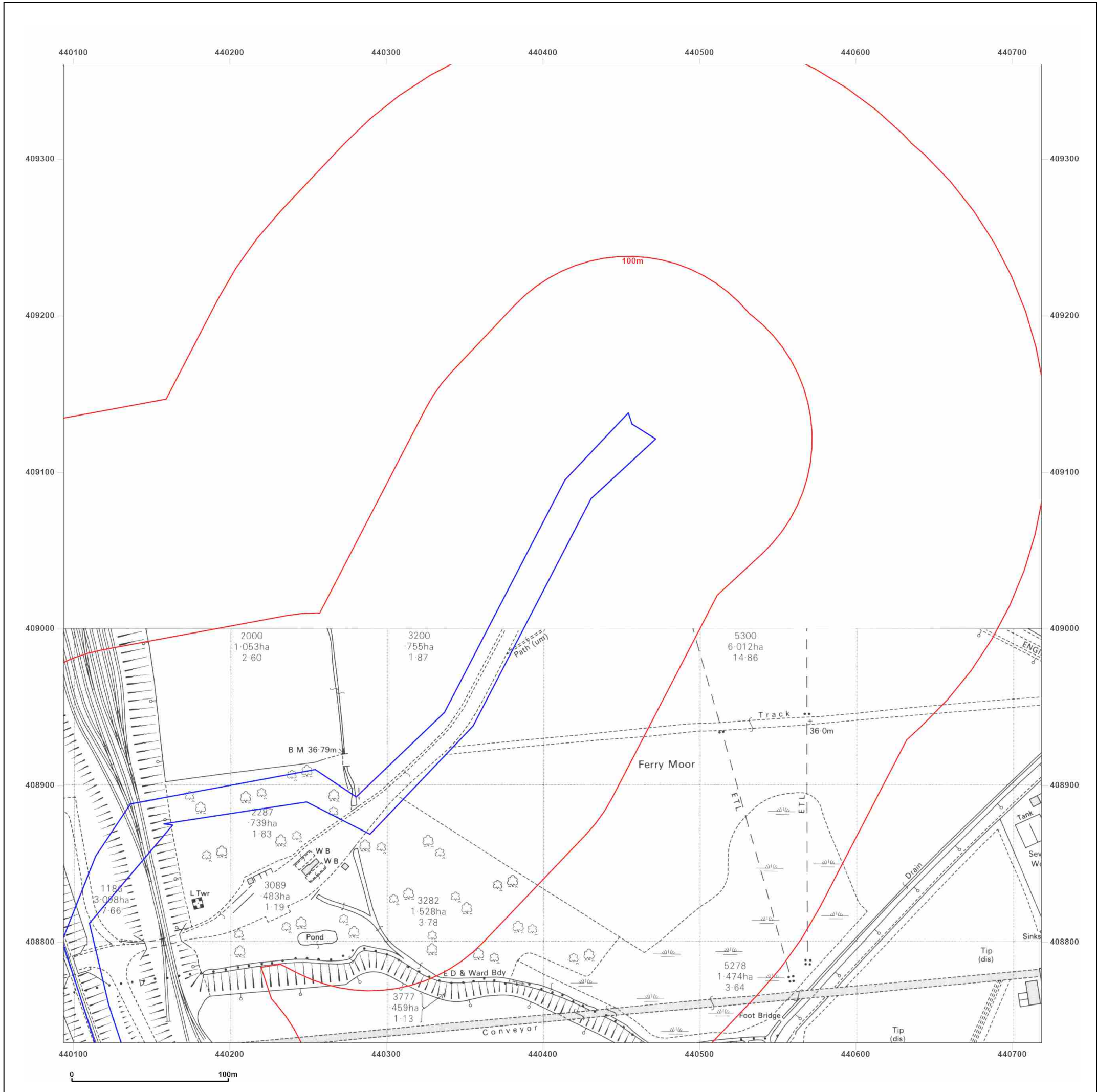
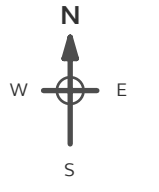


**Site Details:**

CENTRE OF POND 71M FROM 1  
 SPRING VIEW, ENGINE LANE  
 21M FROM UNNAMED ROAD,  
 FERRYMOOR WAY,  
 GRIMETHORPE, BARNSELY, S72  
 7BN

**Client Ref:** 784-B034815  
**Report Ref:** GS-XGF-D5L-S8V-27F\_LS\_2\_2  
**Grid Ref:** 440406, 409048

**Map Name:** National Grid  
**Map date:** 1985  
**Scale:** 1:2,500  
**Printed at:** 1:2,500



Surveyed 1985  
 Revised 1985  
 Edition N/A  
 Copyright 1986  
 Levelled 1964



Produced by  
 Groundsure Insights  
 T: 08444 159000  
 E: [info@groundsure.com](mailto:info@groundsure.com)  
 W: [www.groundsure.com](http://www.groundsure.com)

© Crown copyright and database rights 2018 Ordnance Survey 100035207

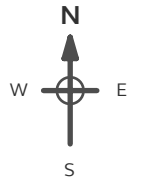
Production date: 02 October 2023

Map legend available at:  
[www.groundsure.com/sites/default/files/groundsure\\_legend.pdf](http://www.groundsure.com/sites/default/files/groundsure_legend.pdf)

**Site Details:**  
 CENTRE OF POND 71M FROM 1  
 SPRING VIEW, ENGINE LANE  
 21M FROM UNNAMED ROAD,  
 FERRYMOOR WAY,  
 GRIMETHORPE, BARNSELY, S72  
 7BN

**Client Ref:** 784-B034815  
**Report Ref:** GS-XGF-D5L-S8V-27F\_LS\_2\_2  
**Grid Ref:** 440406, 409048

**Map Name:** National Grid  
**Map date:** 1993  
**Scale:** 1:2,500  
**Printed at:** 1:2,500



Surveyed 1993  
 Revised 1993  
 Edition N/A  
 Copyright 1993  
 Levelled N/A

Surveyed 1993  
 Revised 1993  
 Edition N/A  
 Copyright 1993  
 Levelled N/A

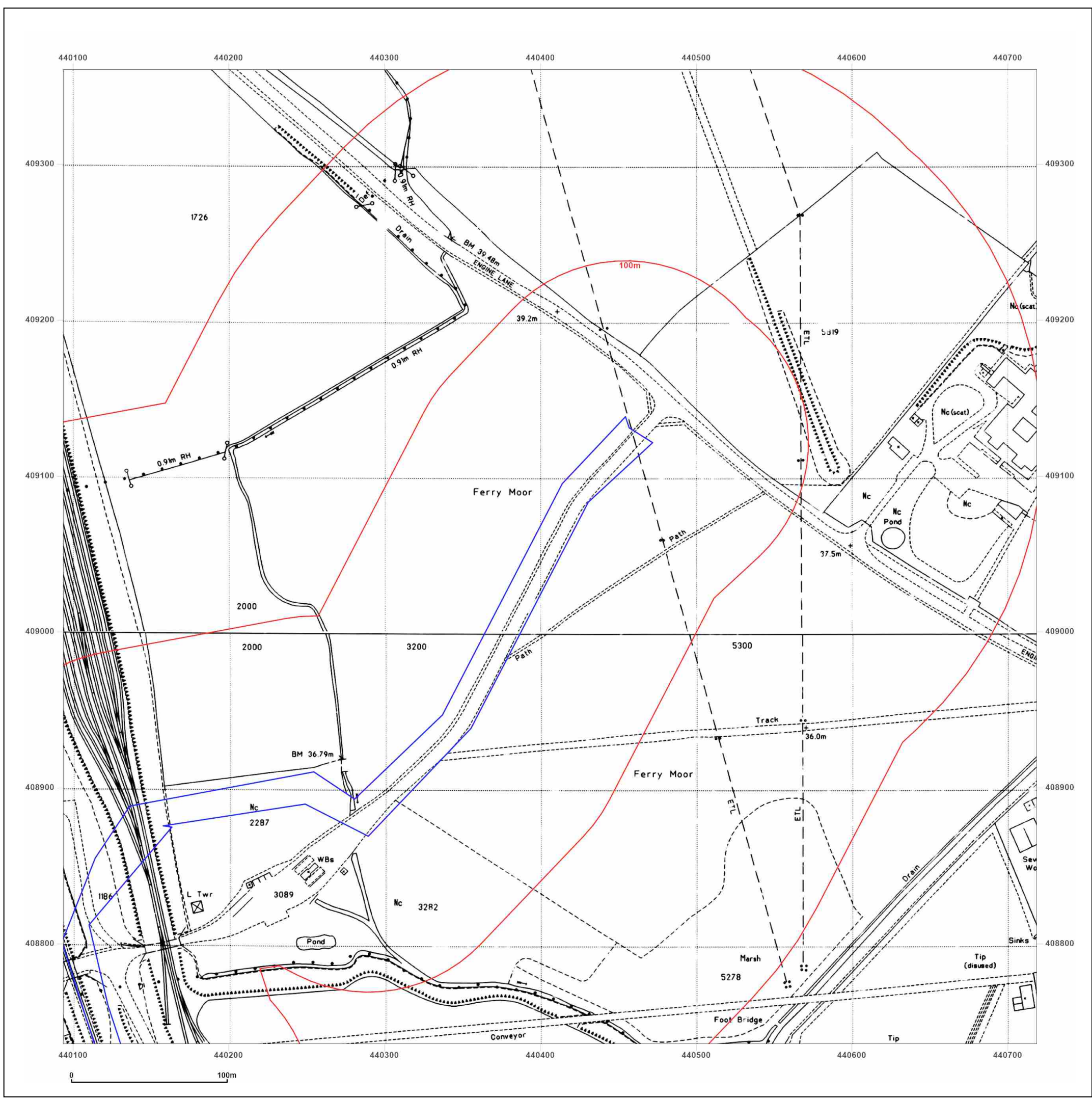


Produced by  
 Groundsure Insights  
 T: 08444 159000  
 E: [info@groundsure.com](mailto:info@groundsure.com)  
 W: [www.groundsure.com](http://www.groundsure.com)

© Crown copyright and database rights 2018 Ordnance Survey 100035207

Production date: 02 October 2023

Map legend available at:  
[www.groundsure.com/sites/default/files/groundsure\\_legend.pdf](http://www.groundsure.com/sites/default/files/groundsure_legend.pdf)



**Site Details:**

CENTRE OF POND 71M FROM 1  
 SPRING VIEW, ENGINE LANE  
 21M FROM UNNAMED ROAD,  
 FERRYMOOR WAY,  
 GRIMETHORPE, BARNSELY, S72  
 7BN

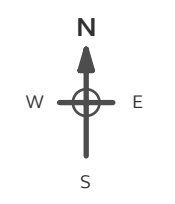
**Client Ref:** 784-B034815  
**Report Ref:** GS-XGF-D5L-S8V-27F  
**Grid Ref:** 440094, 408736

**Map Name:** County Series


**Map date:** 1854

**Scale:** 1:10,560

**Printed at:** 1:10,560



Surveyed 1854  
 Revised N/A  
 Edition 1854  
 Copyright N/A  
 Levelled N/A



Surveyed 1850  
 Revised N/A  
 Edition 1854  
 Copyright N/A  
 Levelled N/A



Produced by  
 Groundsure Insights  
 T: 08444 159000  
 E: [info@groundsure.com](mailto:info@groundsure.com)  
 W: [www.groundsure.com](http://www.groundsure.com)

© Crown copyright and database rights 2018 Ordnance Survey 100035207

Production date: 02 October 2023

Map legend available at:  
[www.groundsure.com/sites/default/files/groundsure\\_legend.pdf](http://www.groundsure.com/sites/default/files/groundsure_legend.pdf)

