GILLESPIES

PHOTOMONTAGES

VISUAL IMPACT PROVISION (VIP) PEAK DISTRICT (EAST) PROJECT

P10727-00-001-GIL-708

9 NOVEMBER 2018 : FINAL FOR PLANNING

CONTENTS

PHOTOMONTAGE LOCATION OVERVIEW MAP 3

PHOTOMONTAGE OF VIEWPOINT 01: VIEW FROM WINSCAR RESERVOIR DAM 4

PHOTOMONTAGE OF VIEWPOINT 04 (EAST): VIEW FROM TRANS PENNINE TRAIL PICNIC AREA AND CAR PARK 6

PHOTOMONTAGE OF VIEWPOINT 07: VIEW FROM BROAD HILL BANK OPEN ACCESS LAND/ COMMON LAND 8

PHOTOMONTAGE OF VIEWPOINT 09: VIEW FROM PUBLIC FOOTPATH NEAR CARLECOTES 10

PHOTOMONTAGE OF VIEWPOINT 10: VIEW FROM TRANS PENNINE TRAIL NEAR WOGDEN FOOT 12

IMPORTANT NOTES ON VIEWPOINT PHOTOGRAPHY

- These photographic visualisations have been produced following the guidelines laid out by the Landscape Institute in their Advice Note of 01/11 - Use of photography and photomontage in landscape and visual assessment
- Photographs were taken towards the Proposed Project from publicly accessible areas and cameras were levelled and set up on a tripod at a standard viewing height of 1.5m.
- All photographs have been taken from a standard viewing height above ground level. They are therefore not wholly representative of elevated views from within vehicles or from horse back.
- All photography was taken on site using a Canon EOS 6D Digital SLR Camera with approx. 20.2 effective megapixels and Canon EF 50mm f/1.8 fixed focal lens.
- The panoramic views are formed from a number of separate images taken in sequence and stitched together using TrueViewVisuals.
- The wireframes have been generated by inserting computer generated 3D pylon and gantries as supplied by engineers into TrueViewVisuals and generating 90 degree views from the respective viewpoint coordinates in TrueViewVisuals. The photomontages are based on the wireframes rendered in TrueViewVisuals and have been produced using a combination of Sketchup and Photoshop.
- Photographic images alone cannot provide the visual experience that a human observer would receive in the field and should therefore be considered an aide-mémoire and for illustration of how the Proposed Develoment would sit in a view. Note : detailed assessment and considered judgements can only be made on the basis of site inspection.



PHOTOMONTAGE LOCATION OVERVIEW MAP

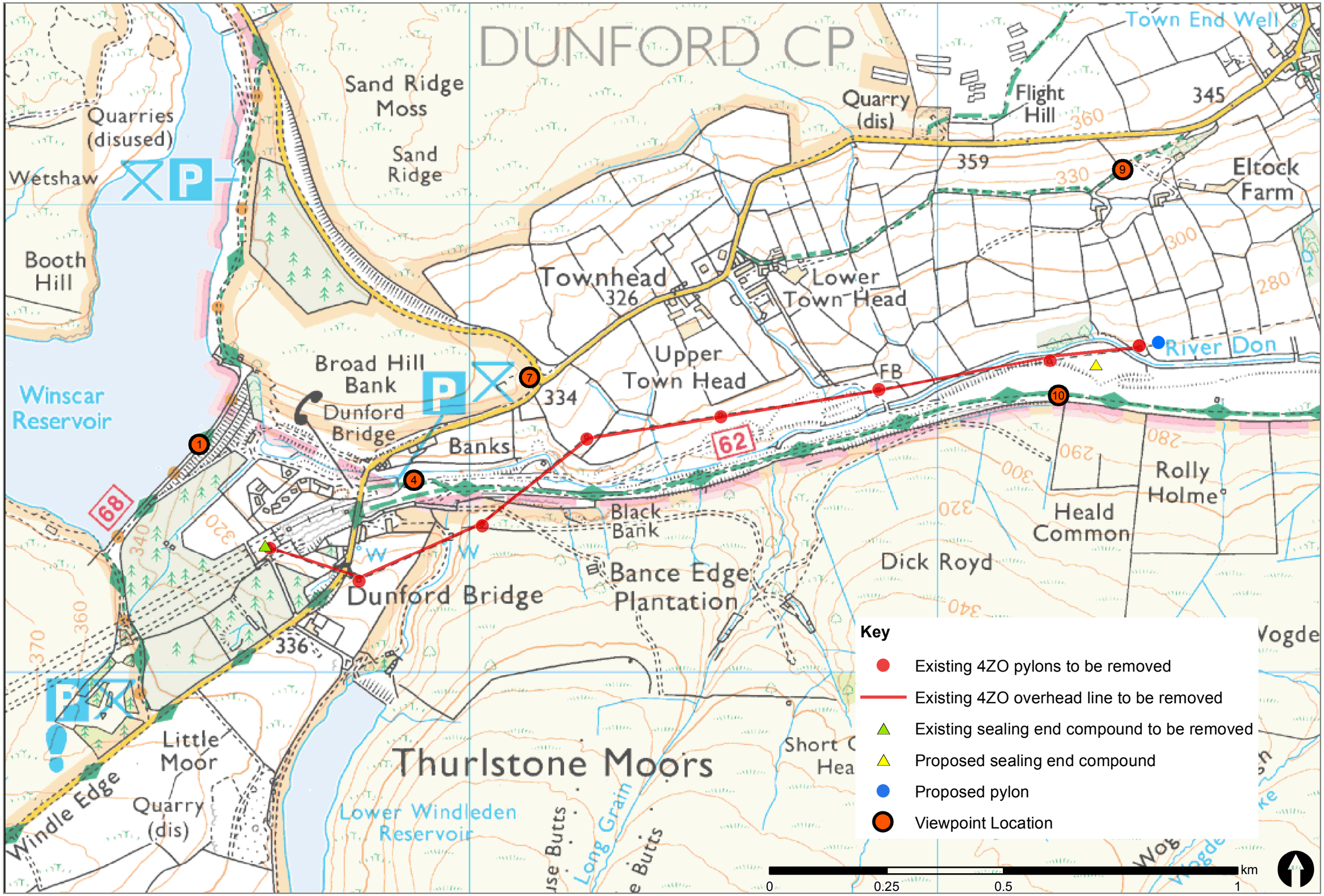

PHOTOMONTAGE OF VIEWPOINT 01: VIEW FROM WINSCAR RESERVOIR DAM

© Crown copyright and database rights [2014] Ordnance Survey 0100031673

VIEWPOINT DETAILS



VIEWPOINT DETAILS

Grid Reference	415423 402486
Approx Elevation	344.6m AOD
General Direction of View	SE
Time / Date	13.05 /24th March 2017
Weather / Visibility	Light Cloud / Good
Camera	Canon EOS 6D, Canon EF 50mm f/1.8 fixed focal lens

PHOTOGRAPH OF EXISTING LANDSCAPE FROM VIEWPOINT (90° FIELD OF VIEW)



WIREFRAME OF THE PROPOSED DEVELPOMENT FROM VIEWPOINT (90° FIELD OF VIEW)



PHOTOMONTAGE OF PROPOSED PROJECT FROM THE VIEWPOINT AT OPERATION YEAR 1



PHOTOMONTAGE OF PROPOSED PROJECT FROM THE VIEWPOINT AT OPERATION YEAR 15



PHOTOMONTAGE OF VIEWPOINT 04 (EAST): VIEW FROM TRANS PENNINE TRAIL PICNIC AREA AND CAR PARK

© Crown copyright and database rights [2014] Ordnance Survey 0100031673

VIEWPOINT DETAILS

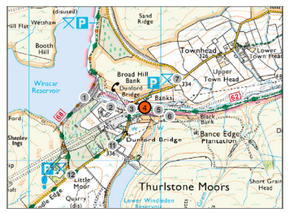

VIEWPOINT DETAILS

Grid Reference	415423 402486
Approx Elevation	344.6m AOD
General Direction of View	SE
Time / Date	13.05 /24th March 2017
Weather / Visibility	Light Cloud / Good
Camera	Canon EOS 6D, Canon EF 50mm f/1.8 fixed focal lens

PHOTOGRAPH OF EXISTING LANDSCAPE FROM VIEWPOINT (90° FIELD OF VIEW)



WIREFRAME OF THE PROPOSED PROJECT FROM VIEWPOINT (90° FIELD OF VIEW)



PHOTOMONTAGE OF PROPOSED PROJECT FROM THE VIEWPOINT AT OPERATION YEAR 1



PHOTOMONTAGE OF PROPOSED PROJECT FROM THE VIEWPOINT AT OPERATION YEAR 15



PHOTOMONTAGE OF VIEWPOINT 07: VIEW FROM BROAD HILL BANK OPEN ACCESS LAND/ COMMON LAND

VIEWPOINT DETAILS

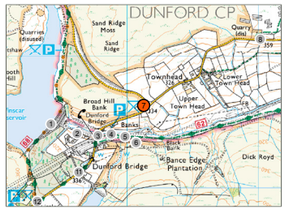

© Crown copyright and database rights [2014] Ordnance Survey 0100031673

VIEWPOINT DETAILS

Grid Reference	416129 402628
Approx Elevation	338.4 m AOD
General Direction of View	SE
Time / Date	10.30 / 24th March 2017
Weather / Visibility	Light Cloud / Good
Camera	Canon EOS 6D, Canon EF 50mm f/1.8 fixed focal lens

PHOTOGRAPH OF EXISTING LANDSCAPE FROM VIEWPOINT (90° FIELD OF VIEW)



WIREFRAME OF THE PROPOSED PROJECT FROM VIEWPOINT (90° FIELD OF VIEW)

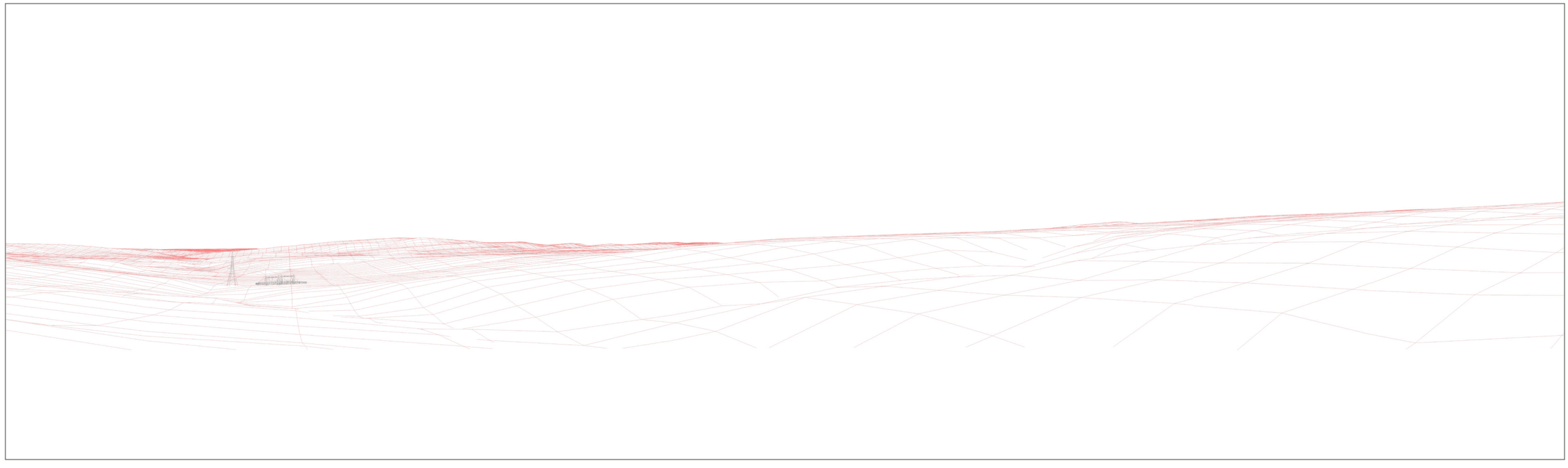

PHOTOMONTAGE OF PROPOSED PROJECT FROM THE VIEWPOINT AT OPERATION YEAR 1



PHOTOMONTAGE OF PROPOSED PROJECT FROM THE VIEWPOINT AT OPERATION YEAR 15



PHOTOMONTAGE OF VIEWPOINT 09: VIEW FROM PUBLIC FOOTPATH NEAR CARLECOTES

© Crown copyright and database rights [2014] Ordnance Survey 0100031673

VIEWPOINT DETAILS

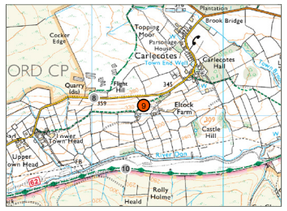

VIEWPOINT DETAILS

Grid Reference	415423 402486
Approx Elevation	344.6m AOD
General Direction of View	SE
Time / Date	13.05 /24th March 2017
Weather / Visibility	Light Cloud / Good
Camera	Canon EOS 6D, Canon EF 50mm f/1.8 fixed focal lens

PHOTOGRAPH OF EXISTING LANDSCAPE FROM VIEWPOINT (90° FIELD OF VIEW)



WIREFRAME OF THE PROPOSED PROJECT FROM VIEWPOINT (90° FIELD OF VIEW)

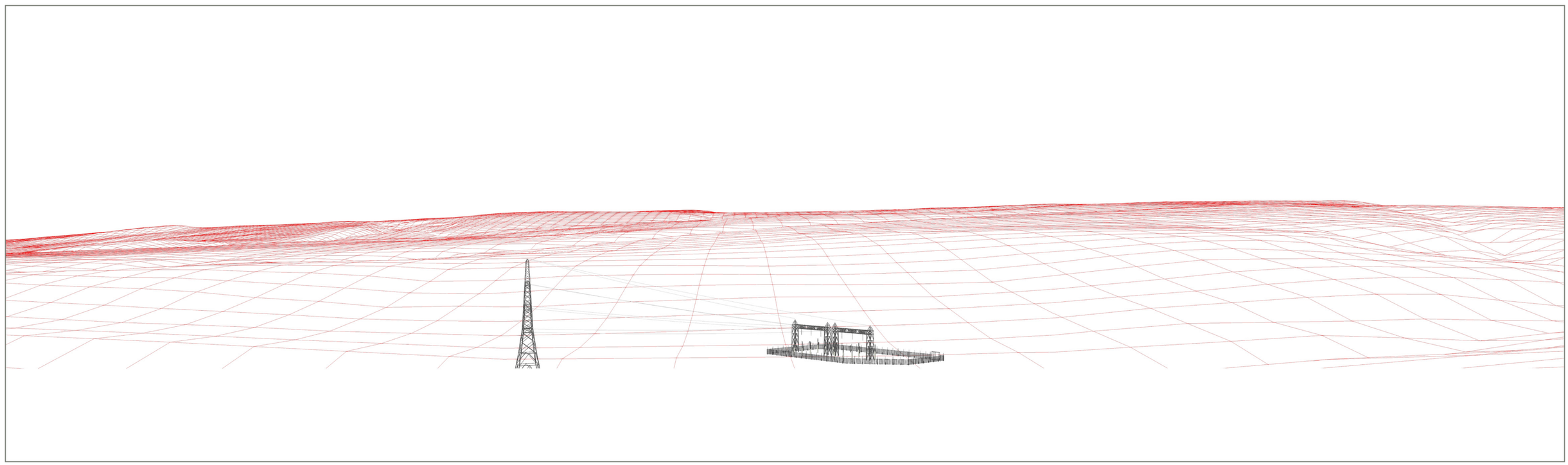

PHOTOMONTAGE OF PROPOSED PROJECT FROM THE VIEWPOINT AT OPERATION YEAR 1



PHOTOMONTAGE OF PROPOSED PROJECT FROM THE VIEWPOINT AT OPERATION YEAR 15



PHOTOMONTAGE OF VIEWPOINT 10: VIEW FROM TRANS PENNINE TRAIL NEAR WOGDEN FOOT

© Crown copyright and database rights [2014] Ordnance Survey 0100031673

VIEWPOINT DETAILS



VIEWPOINT DETAILS

Grid Reference	417259 402591
Approx Elevation	281.5 m AOD
General Direction of View	E
Time / Date	11.31 / 6th April 2017
Weather / Visibility	Light Cloud / Good
Camera	Canon EOS 6D, Canon EF 50mm f/1.8 fixed focal lens

PHOTOGRAPH OF EXISTING LANDSCAPE FROM ORIGINAL VIEWPOINT LOCATION (90° FIELD OF VIEW)



WIREFRAME OF THE PROPOSED PROJECT FROM ORIGINAL VIEWPOINT LOCATION (90° FIELD OF VIEW)

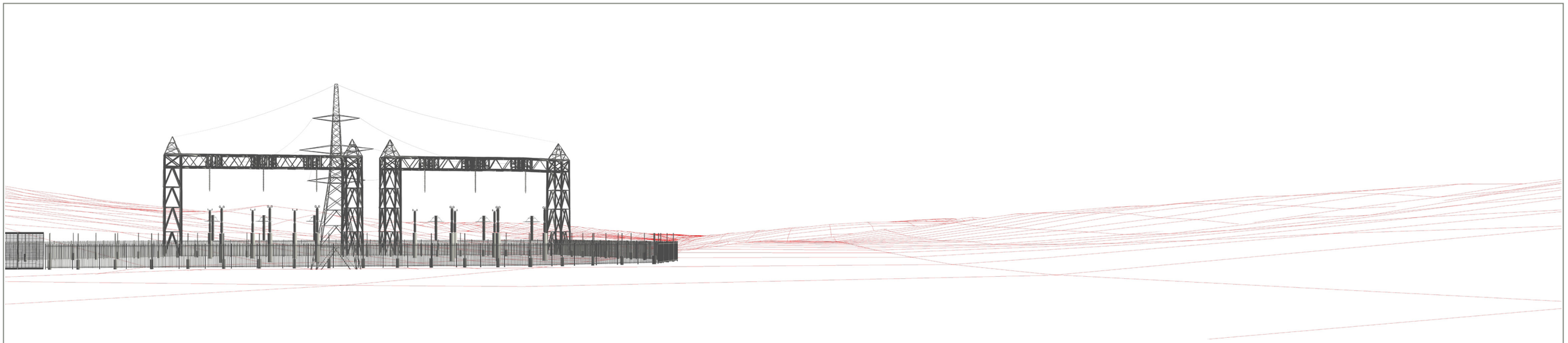

NOTE: THE ORIGINAL PANORAMIC VIEWPOINT PHOTOGRAPH AND WIREFRAME ON THIS SHEET ARE BASED ON ORIGINAL VIEWPOINT LOCATION GRID REFERENCE 417259 402591. FOR THE PURPOSES OF THE ILLUSTRATIVE PHOTOMONTAGE THE CAMERA WAS SET BACK APPROXIMATELY 31 M TO THE WEST OF THE ORIGINAL VIEWPOINT LOCATION, AT GRID REFERENCE 417228 402592. THIS HAS BEEN DONE TO PROVIDE A REPRESENTATION OF THE WORST CASE SCENARIO IN TERMS OF VIEWS TOWARDS THE PROPOSED SEC FROM A SHORT SECTION OF THE TPT. THE PLAN OPPOSITE GIVES AN INDICATION OF THE VIEWPOINT LOCATIONS USED TO ILLUSTRATE THIS.

WIREFRAME AND PHOTOMONTAGE VIEWPOINT LOCATIONS (BASED ON AN EXTRACT FROM THE LANDSCAPE MASTERPLAN (DRAWING P10727-00-001-107 04)

PHOTOMONTAGE AND PHOTOMONTAGE WIREFRAME BASED ON VIEWPOINT AT GRID REFERENCE 417228 402592

ORIGINAL PHOTOGRAPH AND WIREFRAME BASED ON VIEWPOINT AT GRID REFERENCE 417259 402591

PHOTOMONTAGE OF VIEWPOINT 10: VIEW FROM TRANS PENNINE TRAIL NEAR WOGDEN FOOT

© Crown copyright and database rights [2014] Ordnance Survey 0100031673

VIEWPOINT DETAILS



VIEWPOINT DETAILS

Grid Reference	417259 402591
Approx Elevation	281.5 m AOD
General Direction of View	E
Time / Date	11.31 / 6th April 2017
Weather / Visibility	Light Cloud / Good
Camera	Canon EOS 6D, Canon EF 50mm f/1.8 fixed focal lens

PHOTOGRAPH OF EXISTING LANDSCAPE FROM ORIGINAL VIEWPOINT LOCATION (90° FIELD OF VIEW)



WIREFRAME OF THE PROPOSED PROJECT FROM SET BACK VIEWPOINT LOCATION (90° FIELD OF VIEW)



NOTE: FOR THE PURPOSES OF THIS WIREFRAME AND PHOTOMONTAGE THE CAMERA WAS SET BACK APPROXIMATELY 31 M TO THE WEST OF THE ORIGINAL VIEWPOINT LOCATION, AT GRID REFERENCE 417228 402592, THIS IS TO PROVIDE A REPRESENTATION OF THE WORST CASE SCENARIO IN TERMS OF VIEWS TOWARDS THE PROPOSED SEC FROM A SHORT SECTION OF THE TPT.

ILLUSTRATIVE PHOTOMONTAGE OF PROPOSED PROJECT FROM SET BACK VIEWPOINT LOCATION AT OPERATION YEAR 1



ILLUSTRATIVE PHOTOMONTAGE OF PROPOSED PROJECT FROM SET BACK VIEWPOINT LOCATION AT OPERATION YEAR 15





GILLESPIES

GILLESPIES LLP
5TH FLOOR
PHEONIX HOUSE
3 SOUTH PARADE
LEEDS
LS1 5QX

T: +44 (0)1132470550
F: +44 (0)1132470660
E: TOM.WALKER@GILLESPIES.CO.UK
W: WWW.GILLESPIES.CO.UK

LONDON | OXFORD | MANCHESTER | LEEDS | GLASGOW | ABU DHABI

PROJECT TITLE			DOCUMENT TITLE		CLIENT
NG PEAK DISTRICT			PHOTOMONTAGES		NATIONAL GRID
WRITTEN	APPROVED	DATE	REVISION	COMMENTS	
HB	RG	09.11.2018	00	DRAFT - WORK IN PROGRESS	
RH	RG	23.11.18	01	DRAFT WORK IN PROGRESS	
HB	RG	28.11.18	02	DRAFT FOR COMMENT	
HB	RG	12.06.19	03	REVISED FOLLOWING DESIGN FREEZE CHANGES	
RH	RG	24.07.19	04	VP10 UPDATED - FINAL ISSUE FOR PLANNING	