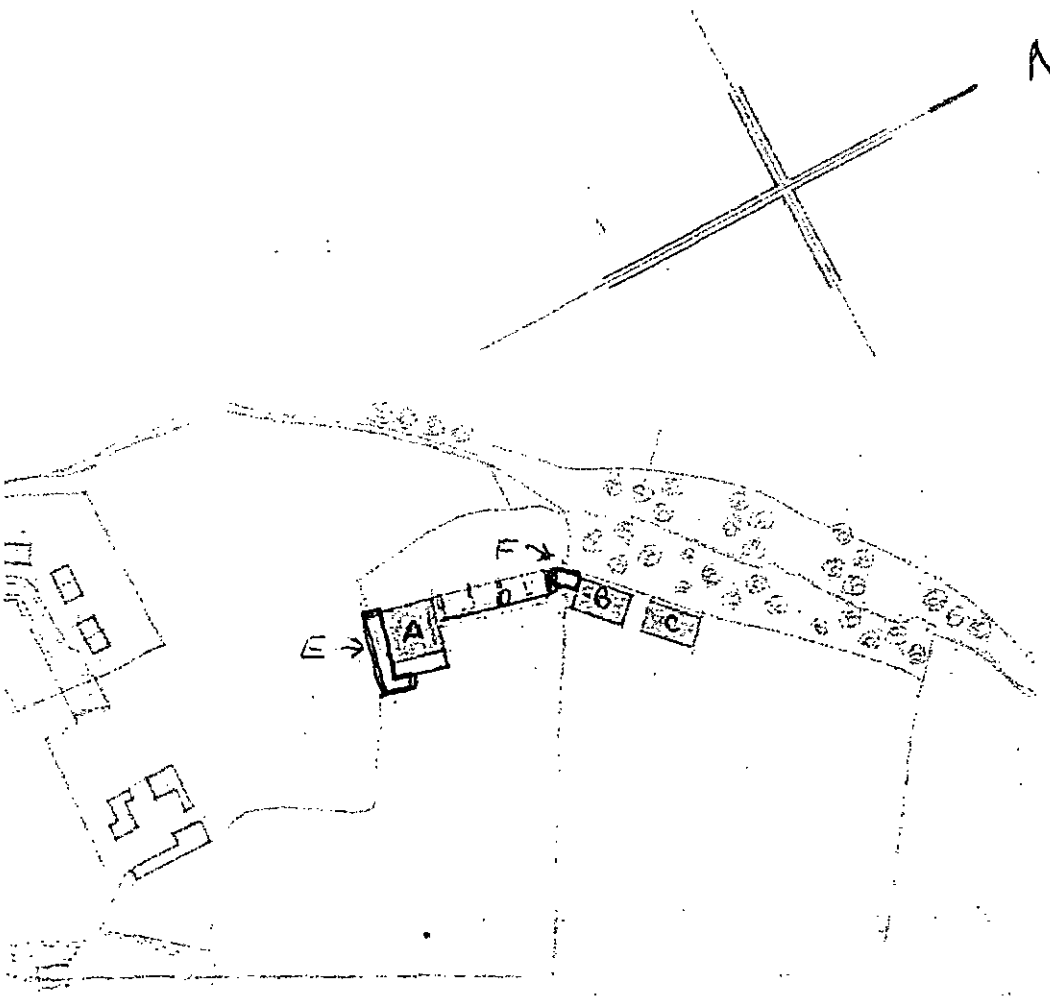


G. W. MOSLEY
NOOK FARM
BARNSLEY RD
HOYLANDSWAINE
SHEFFIELD

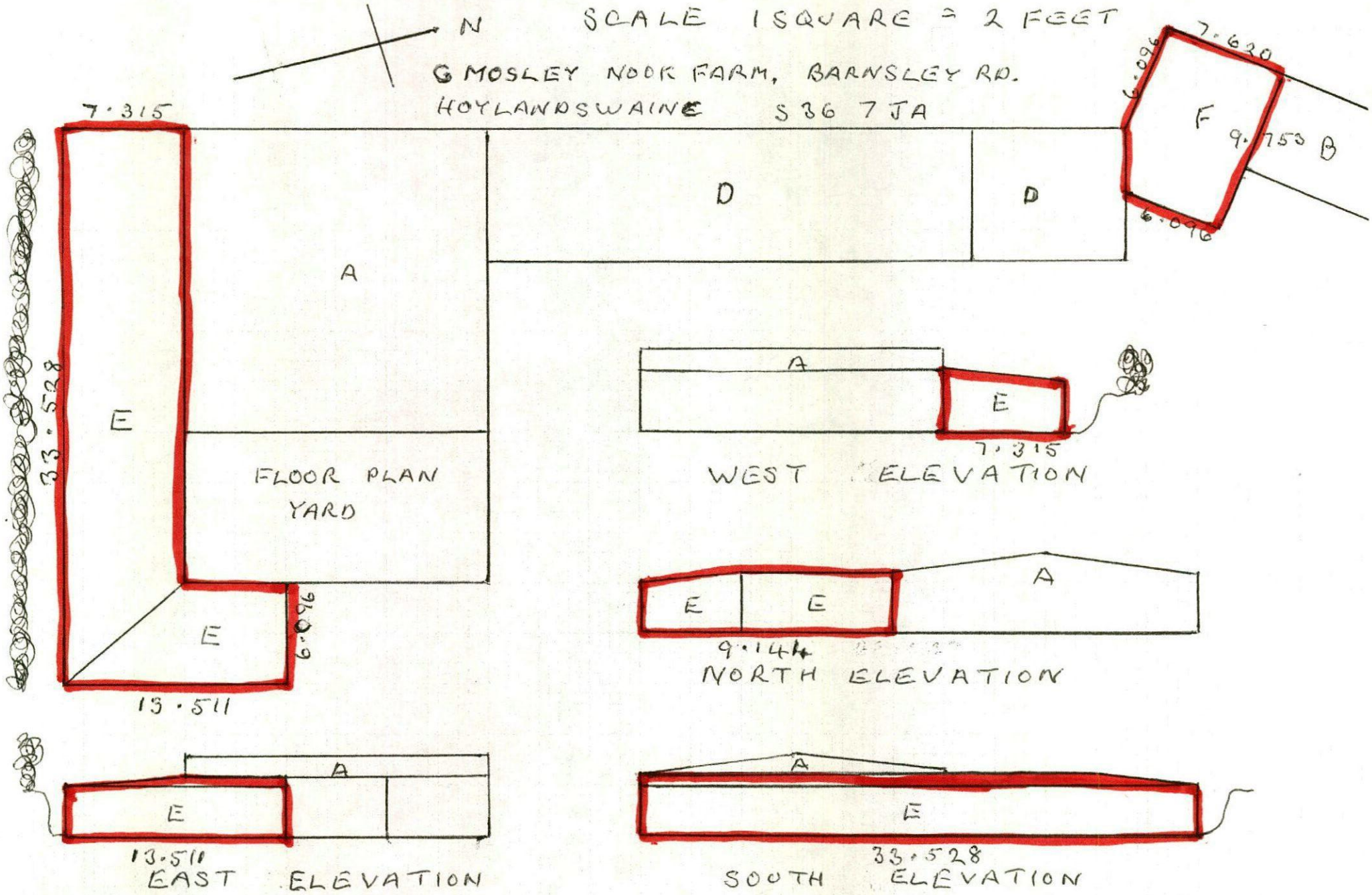
N
SCALE 1 SQUARE = 2 FEET
G MOSLEY NOOK FARM, BARNSLEY RD.
HOYLANDSWAINE S36 7JA
7·315
33·528
E
A
D
D
F
B
7·620
6·096
9·753
6·096
FLOOR PLAN
YARD
E
6·096
13·511
A
E
7·315
WEST ELEVATION
E
E
A
9·144
NORTH ELEVATION
A
E
13·511
EAST ELEVATION
A
E
33·528
SOUTH ELEVATION

SCALE 1 SQUARE = 1 FOOT

G. MOSLEY NOOK FARM, BARNSLEY RD.,
HOYLANDSWAINE, S36 7JA.

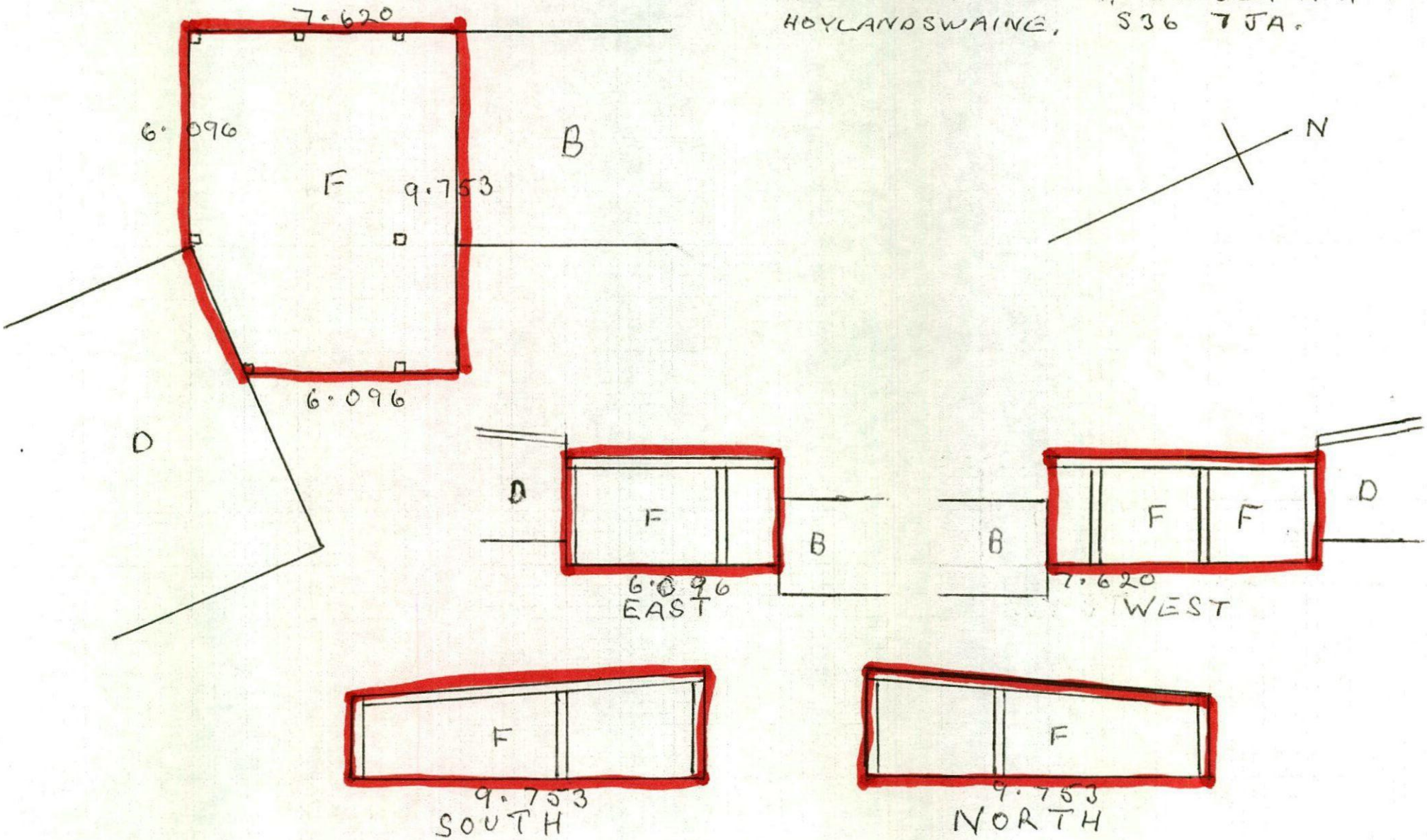

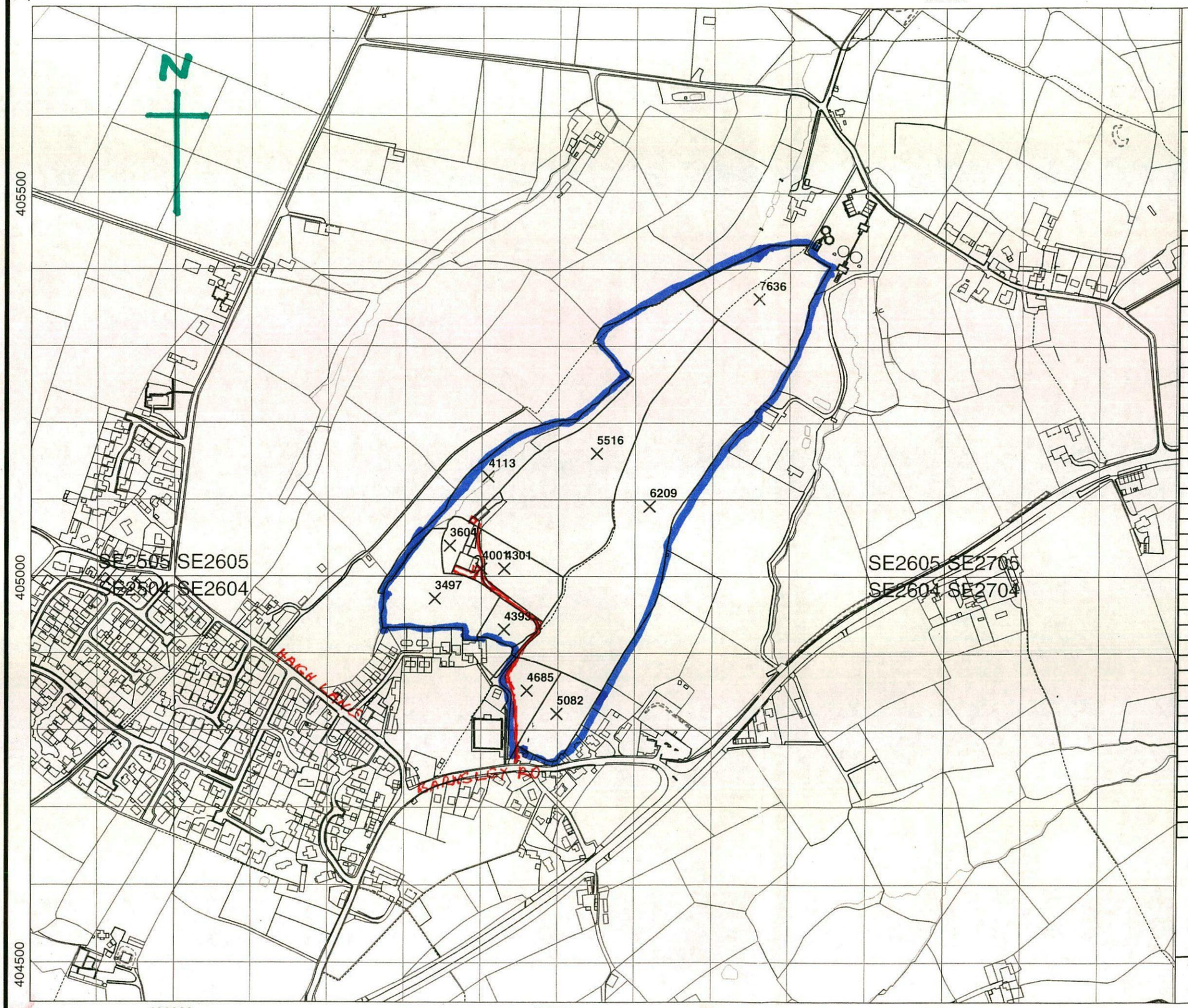


rpa
rural payments agency

**Rural Land Register (RLR) Map**

SBI - 106585115

**RLR/DRRO09**

Map 1/2

**Legends**

- Your RLR Parcel(s)
- SPS Permanent Ineligible Features
- Adjacent Parcel Boundary
- Unconfirmed Boundary

**RLR Information**

| Sheet ID | Parcel ID | Total Area (ha) | SPS Recorded Eligible Area (ha) | English Region |
|---|---|---|---|---|
| SE2604 | 3497 | 1.2 | 1.2 | N |
| SE2604 | 4393 | 0.29 | 0.29 | N |
| SE2604 | 4685 | 0.57 | 0.57 | N |
| SE2604 | 5082 | 0.65 | 0.65 | N |
| SE2605 | 3604 | 0.19 | 0.19 | N |
| SE2605 | 4001 | 0.17 | 0.17 | N |
| SE2605 | 4113 | 0.96 | 0.96 | N |
| SE2605 | 4301 | 0.66 | 0.66 | N |
| SE2605 | 5516 | 3.83 | 3.83 | N |
| SE2605 | 6209 | 5.2 | 5.2 | N |
| SE2605 | 7636 | 1.63 | 1.63 | N |

GW MOSLEY
NOOK FARM
BARNSLEY RD
KOYLANDSWAINE
SHEFFIELD
S36 7JA

14.22

Scale 1:5000

50m 0m 50m 100m 150m 200m

Reproduced by permission of Ordnance Survey on behalf of HMSO.
© Crown copyright and database right 2008. All rights reserved.
Ordnance Survey Licence number 100022861

•30 NOT CLAIMED

RLR/DRRO09 Date: 12/01/2010

Please return this sheet to us if you want to make any changes to the parcels shown on it.