






Drwg No: 1526:10

NOTES

-  North Western Site Area CS1
-  Southern Mill Area CS3
-  Central and Northern Mill Areas CS2
-  South Western Area CS2
-  Landfill Area CS3

CS1 / 2 / 3 - Recommended Characteristic Situation, in accordance with BS8485:2015

Extent of gas protection zones are indicative only, and should be re-assessed once a final proposed layout has been approved

REVISION

D	For Information
A	NA
B	NA
C	NA
D	NA

SIRIUS GEOTECHNICAL & ENVIRONMENTAL
4265 Park Road
Thorp Park,
Leam
LE19 6UR
www.sirius.co.uk
TEL: 0113 264 9880
FAX: 0113 264 9882



CLIENT

CEG

SITE

Oughtibridge Mill

DRAWING TITLE

Indicative Gas Zoning Plan

DRAWING NO. C6485A-DRAW06 REVISION NO. 0

DRAWN BY DT APPROVED BY GH

DATE: July 2016 SCALE: NTS PAPER SIZE: A3