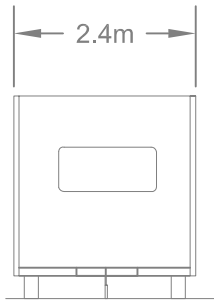
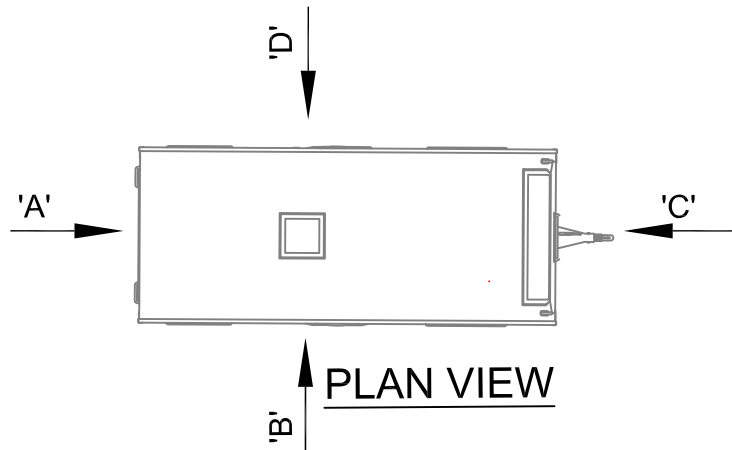




Notes: Do not scale dimensions from this drawing. Only figured dimensions are to be taken from this drawing. Check all dimensions on site before commencing any work or shop drawings. © Copyright: All rights reserved. This drawing must not be reproduced without permission of Mark Simmonds Planning Services. Based upon the Ordnance Survey mapping with permission of the Controller of Her Majesty's Stationery Office © Crown Copyright. Unauthorised reproduction infringes Crown Copyright and may lead to prosecution or civil proceedings. [100053143 2025](https://www.gov.uk/government/uploads/system/uploads/attachment_data/file/100053/143_2025.pdf).



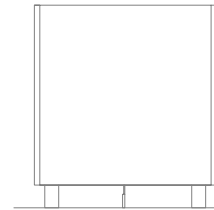
FRONT ELEVATION
VIEW ON 'C'



SIDE ELEVATION
VIEW ON 'B'



SIDE ELEVATION
VIEW ON 'D'



REAR ELEVATION
VIEW ON 'A'

Drawing Title


TOURER DETAILS
WAKEFIELD ROAD
SMITHIES, BARNSELY

ms Mark Simmonds
PLANNING SERVICES

enquiries@marksimmondsplanningservices.co.uk

&

Vardo Intelligent
Planning
Services Ltd



Ref:

BAWA 007

Scale @ A4
1:100

Date
JUL/25