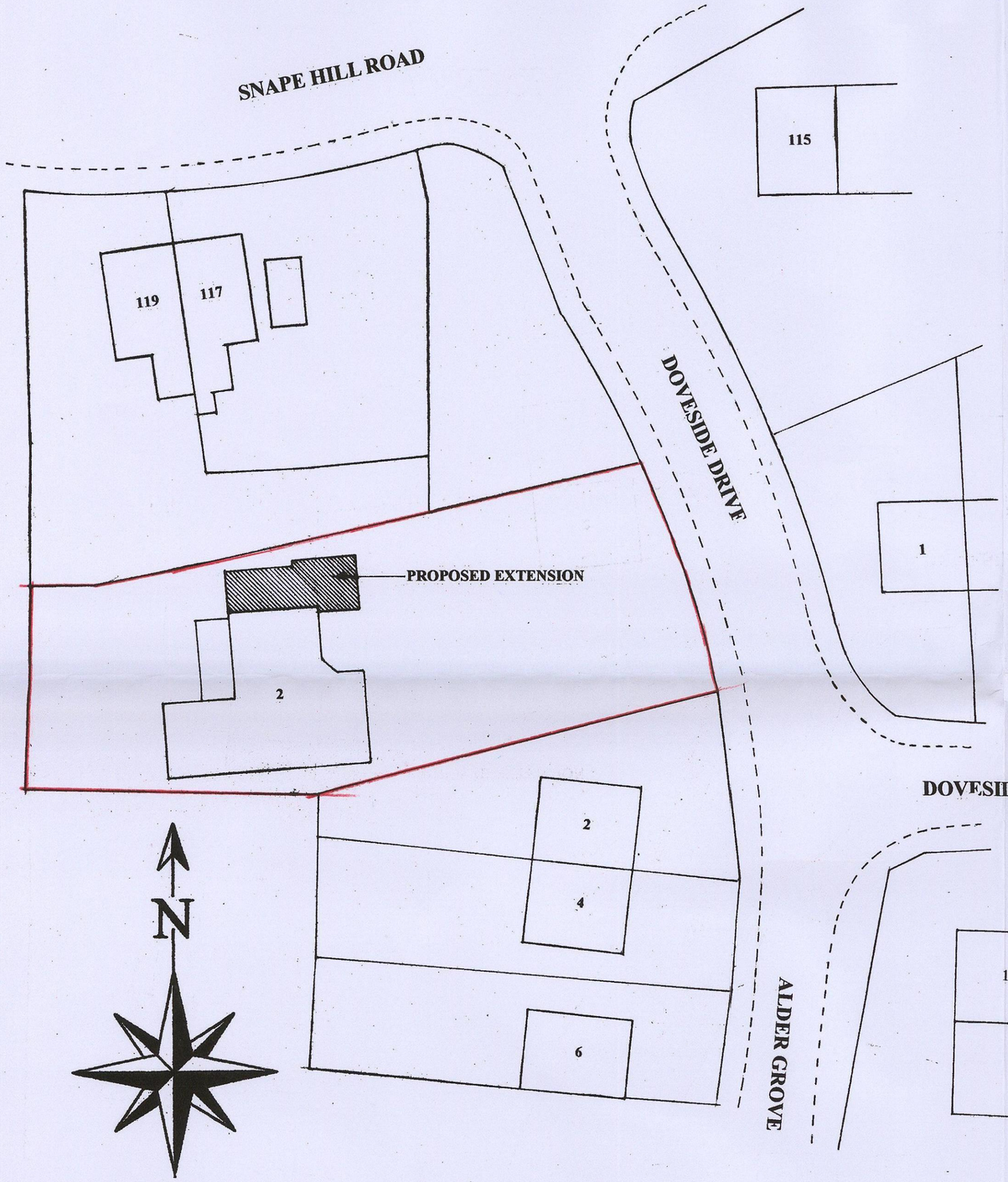



OS MasterMap 1250/2500/10000 scale
Thursday, December 14, 2017, ID: BW1-00677662
www.blackwellmapping.co.uk

1:1250 scale print at A4, Centre: 440937 E, 404014 N

©Crown Copyright Ordnance Survey. Licence no. 100041041

N

BLACKWELL'S
www.blackwellmapping.co.uk
TEL: 0113 245 2623
maps.leeds@blackwell.co.uk

BMCC
CORPORATE MAIL ROOM
27 DEC 2017
Received by:
ORIGINAL COPY

BLOCK PLAN SCALE 1:250

SCALE 1:50

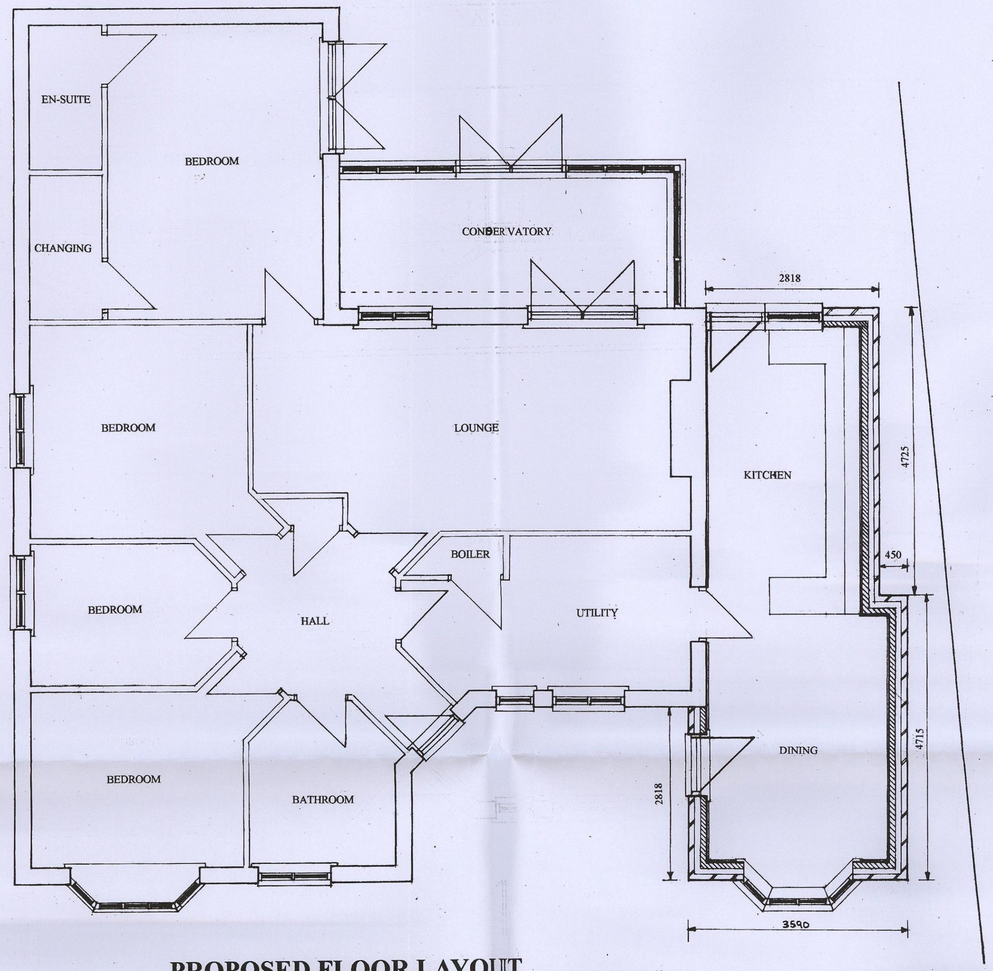

PROPOSED FLOOR LAYOUT

SCALE 1:50

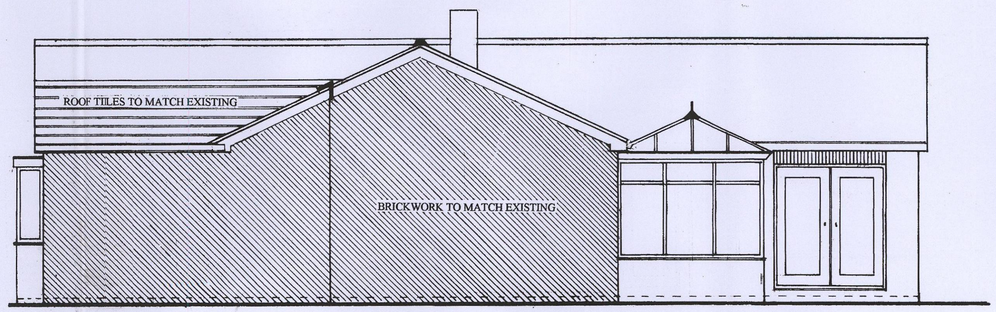

PROPOSED SIDE ELEVATION A

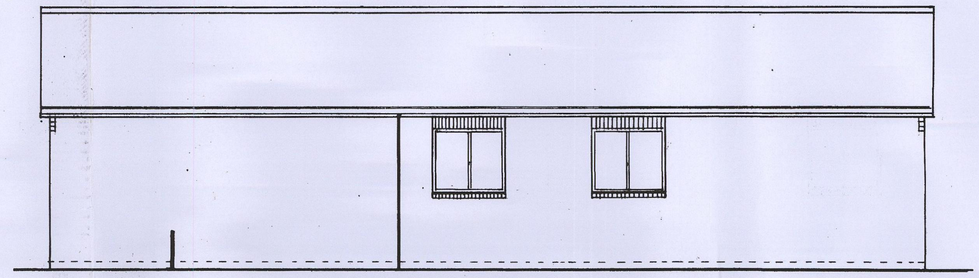

PROPOSED SIDE ELEVATION B

SCALE 1:50

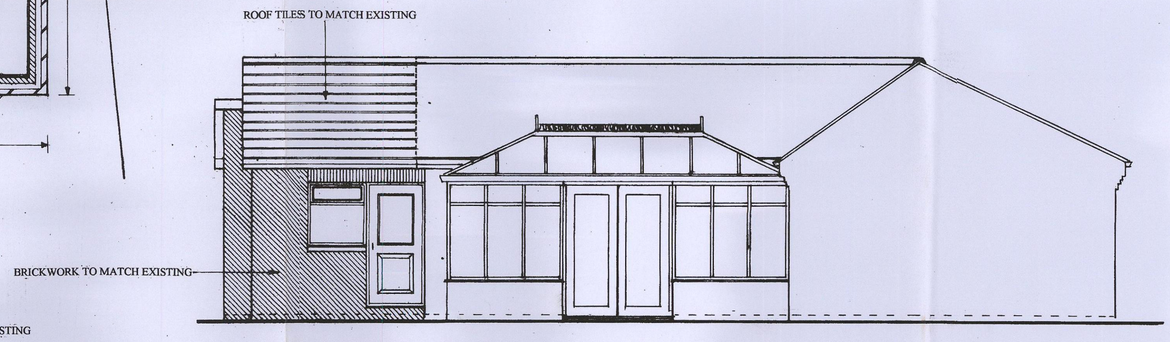

PROPOSED REAR ELEVATION

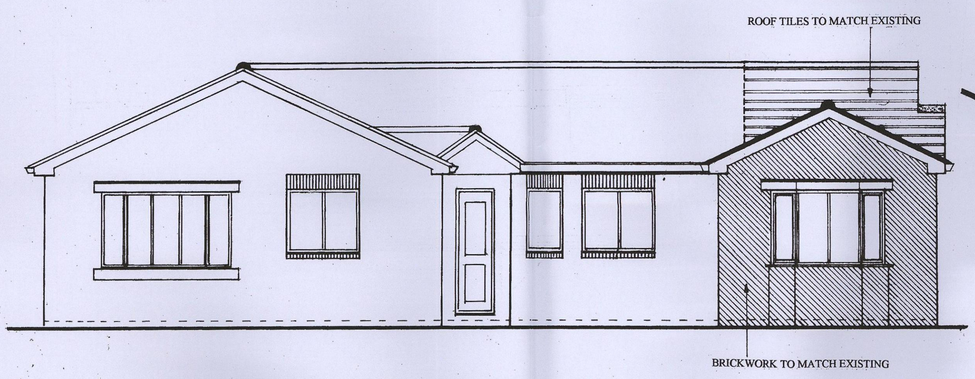

PROPOSED FRONT ELEVATION

SCALE 1:50

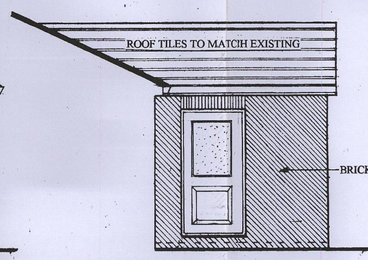

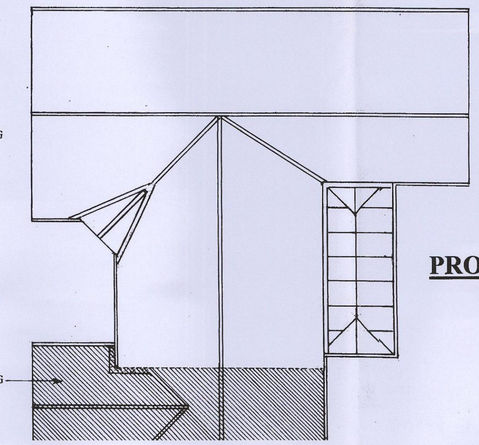

PROPOSED ROOF LAYOUT
SCALE 1:100

© M.B.C.
CORPORATE MAIL ROOM
21 DEC 2017
Received by:
ORIGINAL COPY

SCALE 1:50

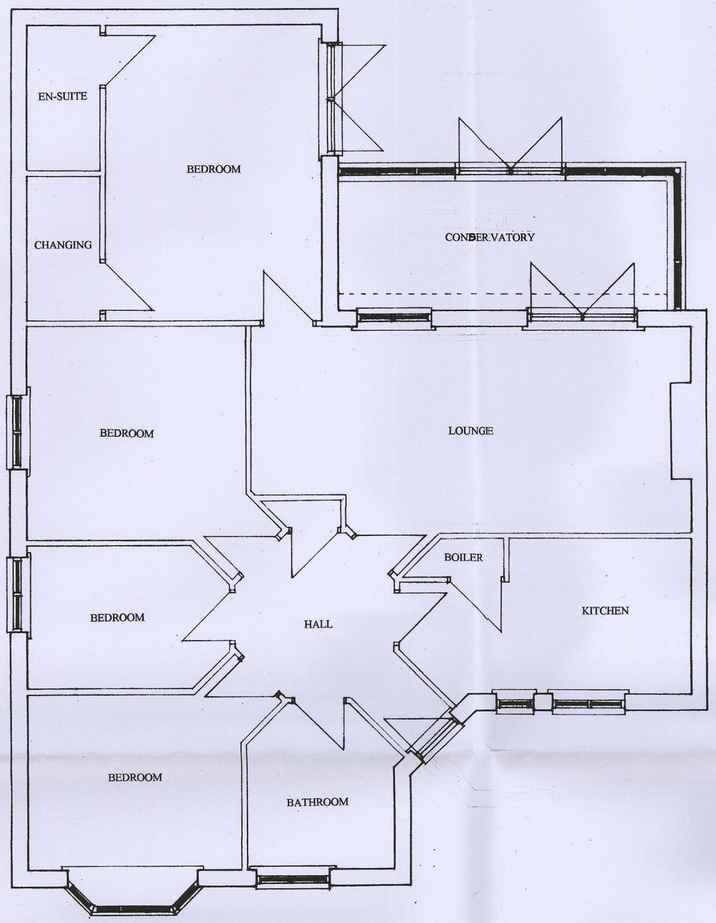

EXISTING FLOOR LAYOUT

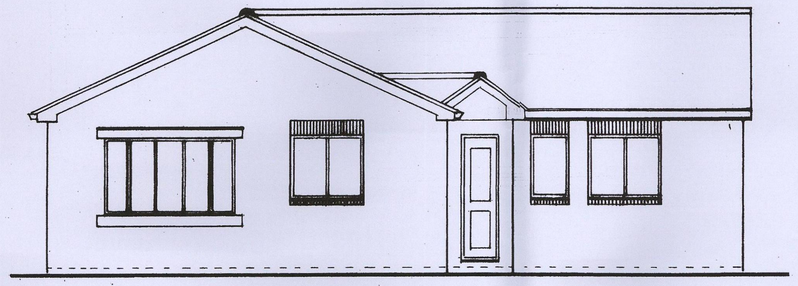

EXISTING FRONT ELEVATION

SCALE 1:50

SCALE 1:50

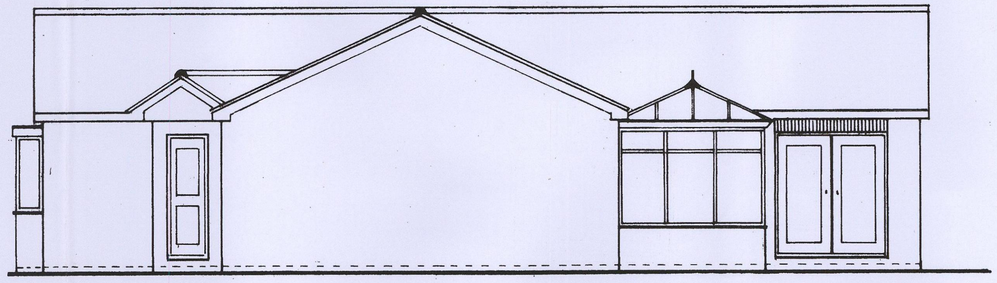

EXISTING SIDE ELEVATION A

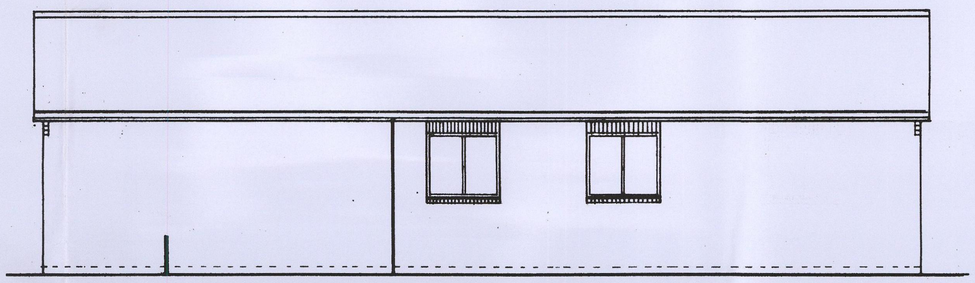

EXISTING SIDE ELEVATION B

SCALE 1:50

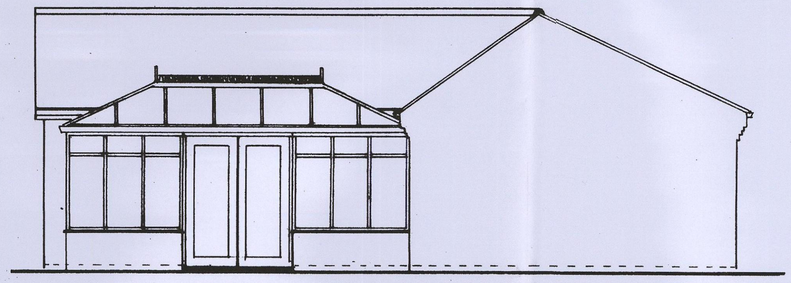

EXISTING REAR ELEVATION

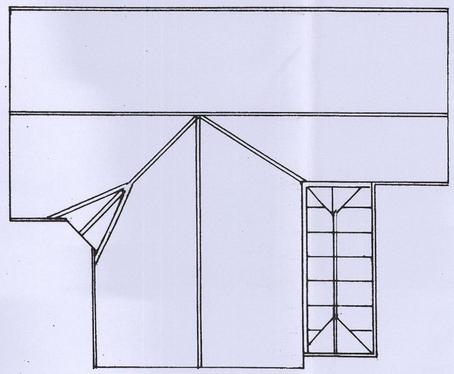

EXISTING ROOF LAYOUT
SCALE 1:100

RHSC
CORPORATE MAIL ROOM
27 DEC 2017
Received by:
ORIGINAL COPY