





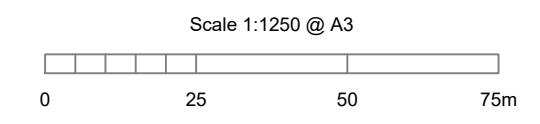




- KEY**
-  Category U - Trees / Groups Unsuitable for Retention (BS 5837:2012)
  -  Category A - Trees / Groups of High Quality (BS 5837:2012)
  -  Category B - Trees / Groups of Moderate Quality (BS 5837:2012)
  -  Category C - Trees / Groups of Low Quality (BS 5837:2012)
  -  Root Protection Area (The RPA has been altered where appropriate to reflect underground constraints)
  -  Individual / Group Number and BS5837:2012 Category



**NOTES**

All dimensions to be verified on site. Do not scale this drawing, use figured dimensions only. All discrepancies to be clarified with project Arboriculturalist. Drawing to be read in conjunction with Arboricultural Assessment and Appendix A - Tree Schedule.

Drawing has been produced in colour and is based on digital information in .dwg format, aerial images and/or GPS location where appropriate. A monochrome copy should not be relied upon. The exact position of individual trees or species included as part of a tree group, woodland or hedgerow should be checked and verified on site prior to any decisions for foundation design, tree operations or construction activity being undertaken. Further survey work would be required for calculating foundation depths.

Trees are living organisms that change over time, the condition of all trees illustrated herein, are to be checked by the project Arboriculturalist should works commence 12 months after the date of this survey.

SOME TREES MAY BE SUBJECT TO STATUTORY CONSTRAINTS. IT IS THEREFORE ADVISED THAT NO WORKS SHOULD BE UNDERTAKEN TO ANY TREES ILLUSTRATED HEREIN WITHOUT FIRST OBTAINING THE RELEVANT AUTHORISATION TO DO SO UNLESS AGREED AS PER THE APPROVED PLANS THROUGH PLANNING CONSENT.

This drawing is the property of FPCR Environment and Design Ltd and is issued on the condition it is not reproduced, retained or disclosed to any unauthorised person, either wholly or in part without written consent of FPCR Environment and Design Ltd. FPCR Environment and Design Ltd accept no liability for third party use.

Ordnance Survey material is used with the permission of The Controller of HMSO, Crown copyright 100018896.

rev	date	description	by
-	09.12.19	First Issue	HR



- masterplanning ■
- environmental assessment ■
- landscape design ■
- urban design ■ FPCR Environment and Design Ltd
- ecology ■ Lockington Hall
- architecture ■ Lockington
- arboriculture ■ Derby DE74 2RH

t: 01509 672772  
f: 01509 674565  
e: mail@fpcr.co.uk  
w: www.fpcr.co.uk

client  
**Harworth Group**

project  
**Hay Green Lane  
Birdwell**

drawing title  
**TREE SURVEY PLAN**

scale  
1:1250 @ A3

drawn/checked  
HR

date  
December 2019

drawing number  
**9063-T-01**

rev  
-