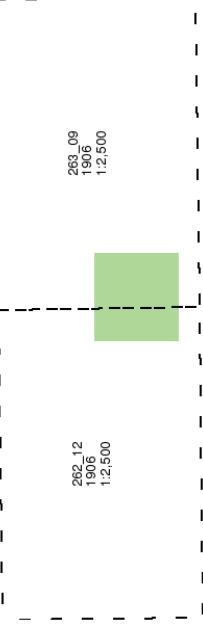




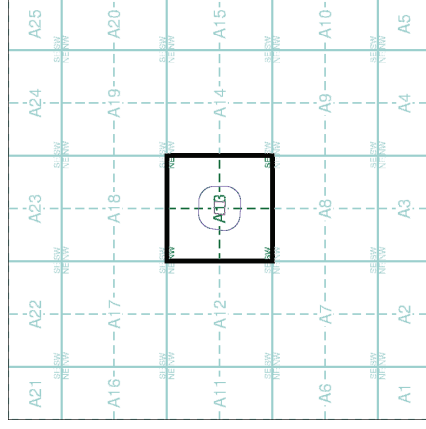


The historical maps shown were reproduced from maps predominantly held at the scale adopted for England, Wales and Scotland in the 1840's. In 1854 the 1:2,500 scale was adopted for mapping urban areas and by 1896 it covered the whole of what were considered to be the cultivated parts of Great Britain. The published date given below is often some years later than the surveyed date. Before 1938, all OS maps were based on the Cassini Projection, with independent surveys of a single county or group of counties, giving rise to significant inaccuracies in outlying areas.

**Map Name(s) and Date(s)**



**Historical Map - Segment A13**



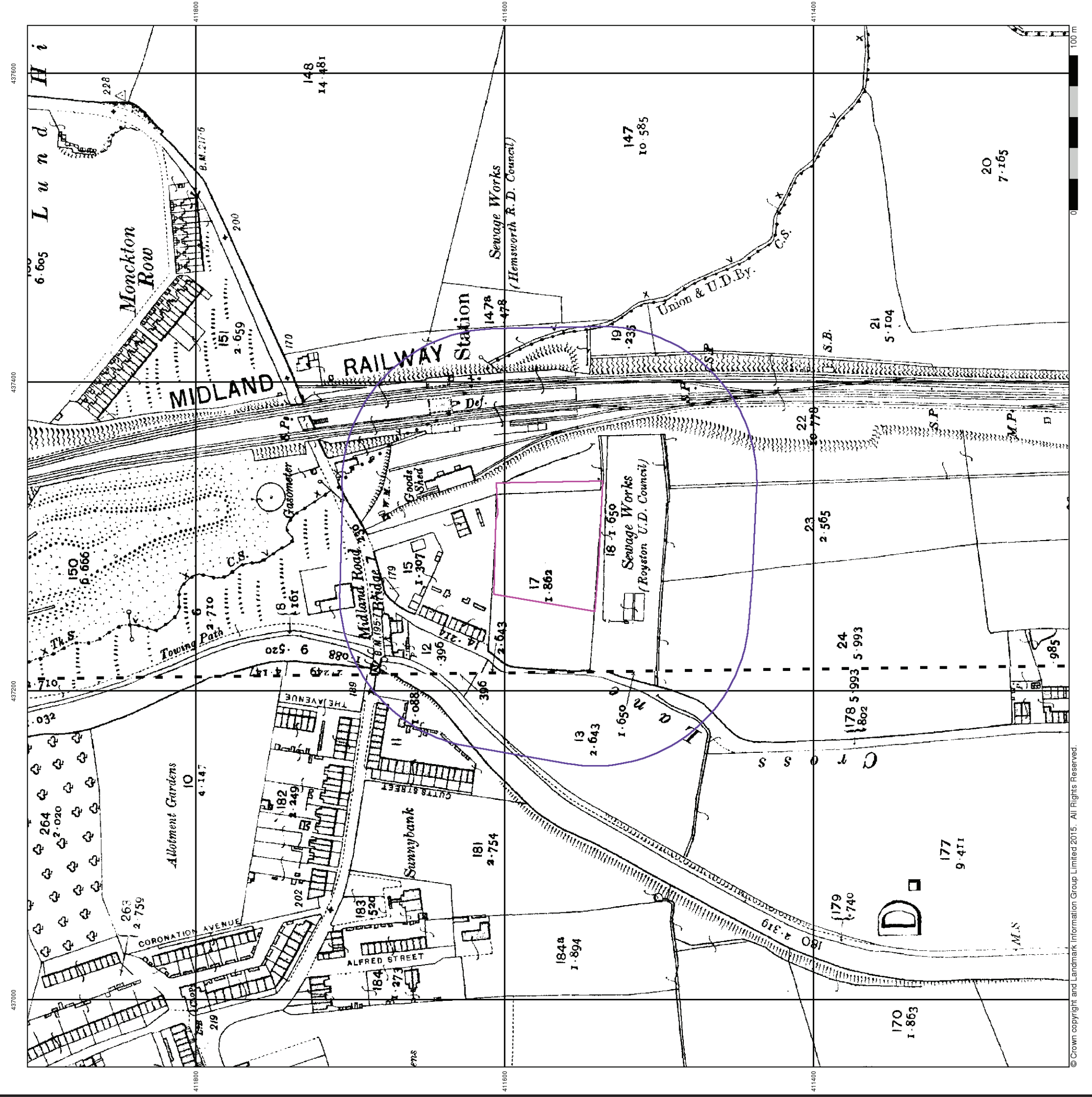
**Order Details**

Order Number: 98280593\_1\_1  
Customer Ref: 8771  
National Grid Reference: 437300, 411570

Slice: A  
Site Area (Ha): 0.53  
Search Buffer (m): 100

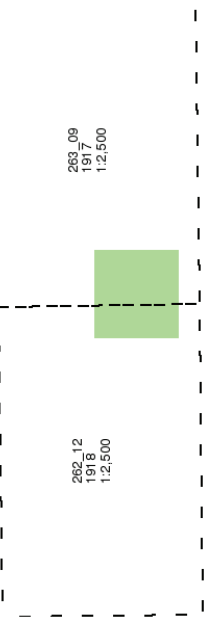
**Site Details**

26 Cross Lane, Royston, BARNSLEY, South Yorkshire, S71 4AT

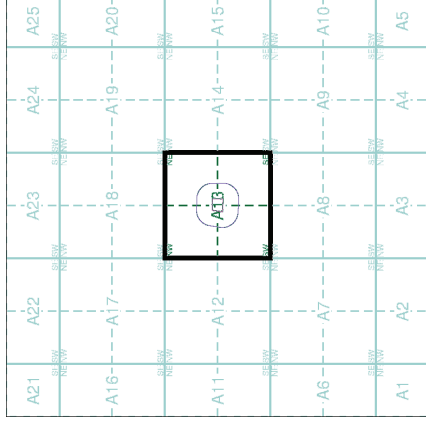


The historical maps shown were reproduced from maps predominantly held at the scale adopted for England, Wales and Scotland in the 1840's. In 1854 the 1:2,500 scale was adopted for mapping urban areas and by 1896 it covered the whole of what were considered to be the cultivated parts of Great Britain. The published date given below is often some years later than the surveyed date. Before 1938, all OS maps were based on the Cassini Projection, with independent surveys of a single county or group of counties, giving rise to significant inaccuracies in outlying areas.

**Map Name(s) and Date(s)**



**Historical Map - Segment A13**



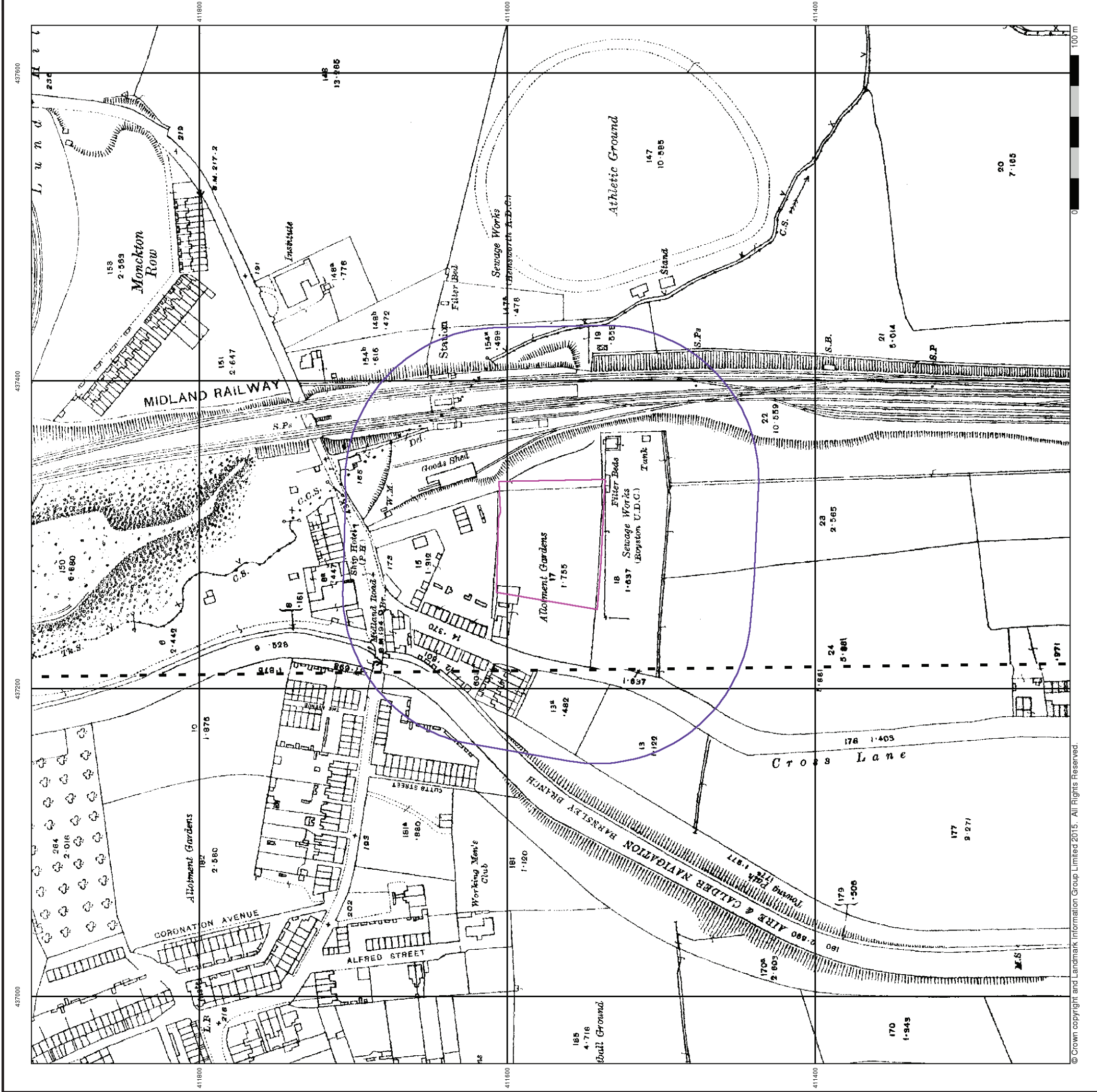
**Order Details**

Order Number: 98280593\_1\_1  
 Customer Ref: 8771  
 National Grid Reference: 437300, 411570

Slice: A  
 Site Area (Ha): 0.53  
 Search Buffer (m): 100

**Site Details**

26 Cross Lane, Royston, BARNSELEY, South Yorkshire, S71 4AT



© Crown copyright and Landmark Information Group Limited 2015. All Rights Reserved.

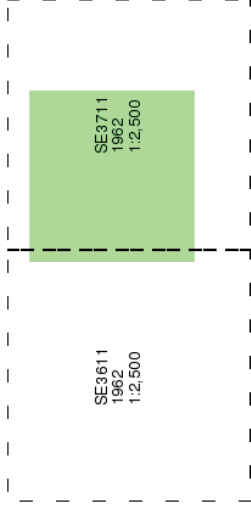
## Ordnance Survey Plan

Published 1962

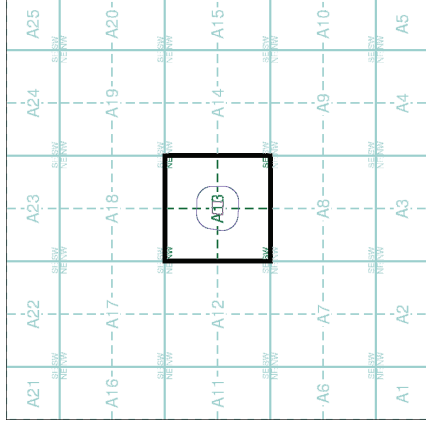
Source map scale - 1:2,500

The historical maps shown were reproduced from maps predominantly held at the scale adopted for England, Wales and Scotland in the 1840's. In 1854 the 1:2,500 scale was adopted for mapping urban areas and by 1896 it covered the whole of what were considered to be the cultivated parts of Great Britain. The published date given below is often some years later than the surveyed date. Before 1938, all OS maps were based on the Cassini Projection, with independent surveys of a single county or group of counties, giving rise to significant inaccuracies in outlying areas.

### Map Name(s) and Date(s)



### Historical Map - Segment A13



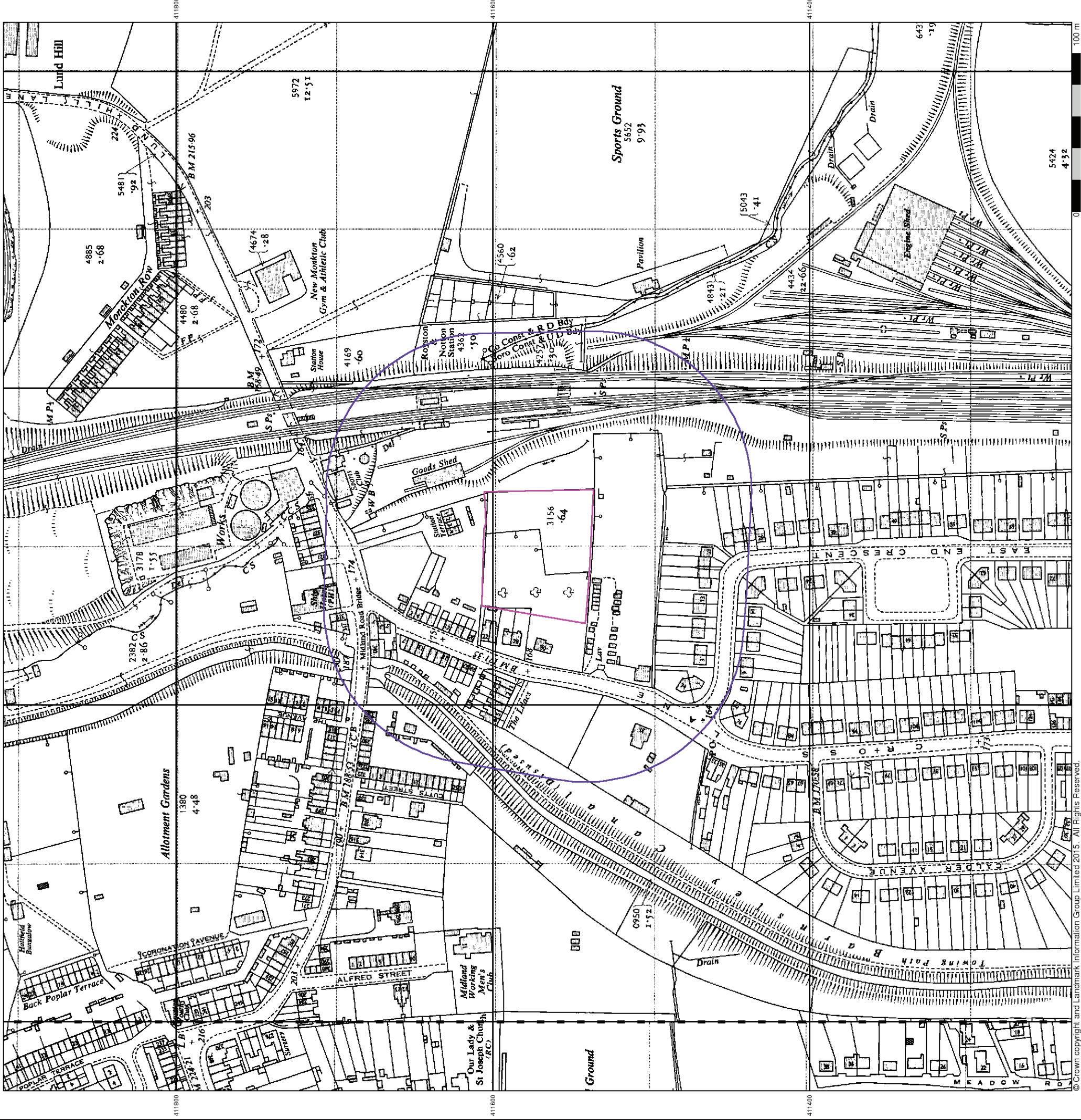
### Order Details

Order Number: 98280593\_1\_1  
 Customer Ref: 8771  
 National Grid Reference: 437300, 411570

Slice: A  
 Site Area (Ha): 0.53  
 Search Buffer (m): 100

### Site Details

26 Cross Lane, Royston, BARNESLEY, South Yorkshire, S71 4AT





# Ordnance Survey Plan Published 1977

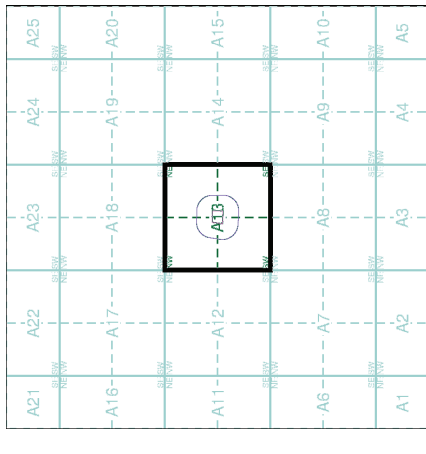
Source map scale - 1:1,250

The historical maps shown were reproduced from maps predominantly held at the scale adopted for England, Wales and Scotland in the 1840's. In 1854 the 1:2,500 scale was adopted for mapping urban areas and by 1896 it covered the whole of what were considered to be the cultivated parts of Great Britain. The published date given below is often some years later than the surveyed date. Before 1938, all OS maps were based on the Cassini Projection, with independent surveys of a single county or group of counties, giving rise to significant inaccuracies in outlying areas.

## Map Name(s) and Date(s)

SE3811NE	1977	1:1,250	SE3711NW	1977	1:1,250
SE3811SE	1977	1:1,250	SE3711SW	1977	1:1,250

## Historical Map - Segment A13

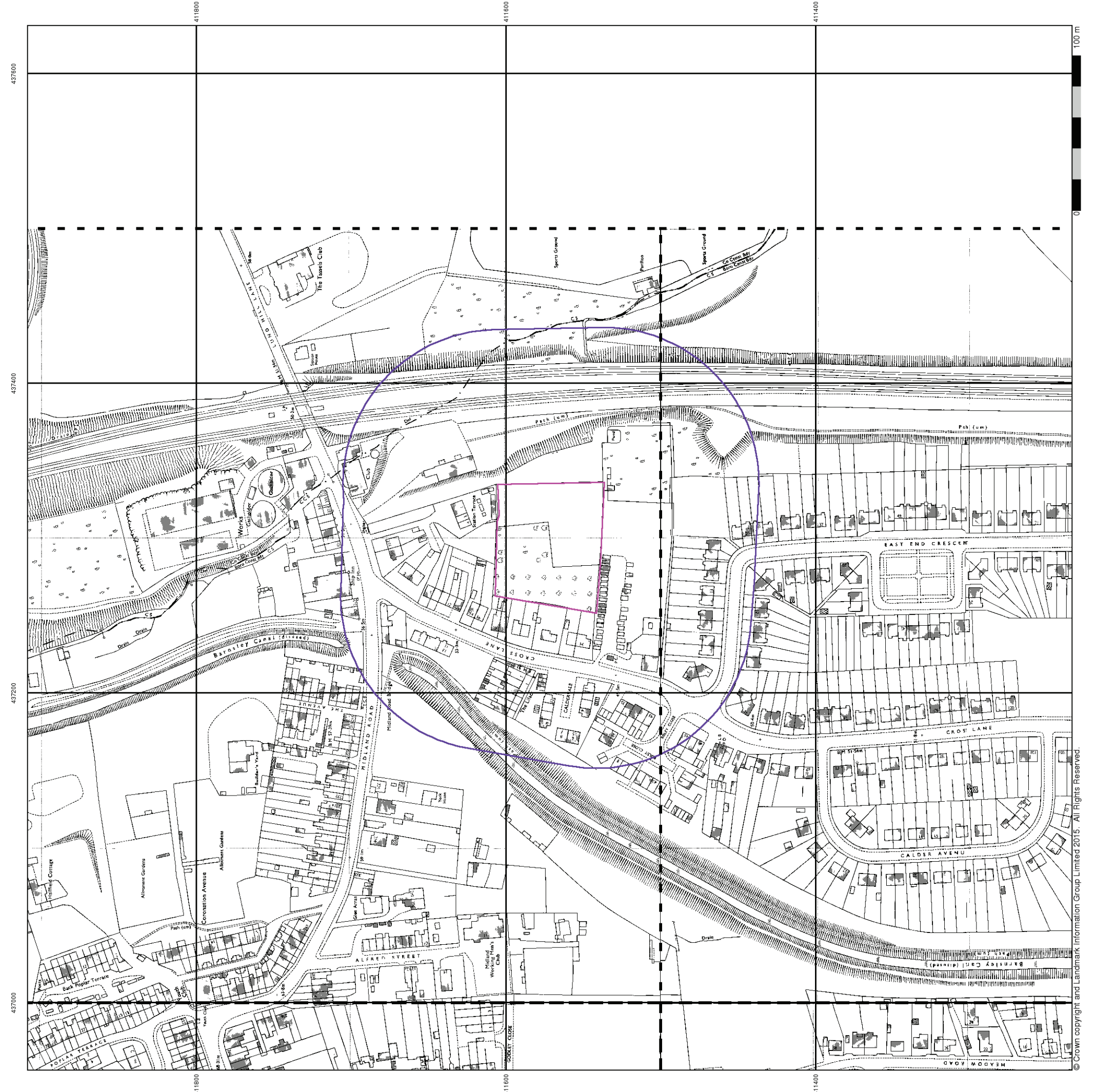


## Order Details

Order Number: 98280593\_1\_1  
 Customer Ref: 8771  
 National Grid Reference: 437300, 411570  
 Slice: A  
 Site Area (Ha): 0.53  
 Search Buffer (m): 100

## Site Details

26 Cross Lane, Royston, BARNSELEY, South Yorkshire, S71 4AT



### Additional SIMs

**Published 1982**

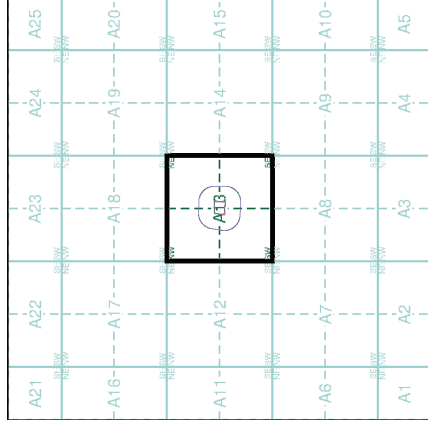
**Source map scale - 1:1,250**

The SIM cards (Ordnance Survey's 'Survey of Information on Microfilm') are further, minor editions of mapping which were produced and published in between the main editions as an area was updated. They date from 1947 to 1994, and contain detailed information on buildings, roads and land-use. These maps were produced at both 1:2,500 and 1:1,250 scales.

### Map Name(s) and Date(s)

SE3611NE	
1982	
1:1,250	

### Historical Map - Segment A13



### Order Details

Order Number: 98280593\_1\_1  
 Customer Ref: 8771  
 National Grid Reference: 437300, 411570  
 Slice: A  
 Site Area (Ha): 0.53  
 Search Buffer (m): 100

### Site Details

26 Cross Lane, Royston, BARNSLEY, South Yorkshire, S71 4AT

