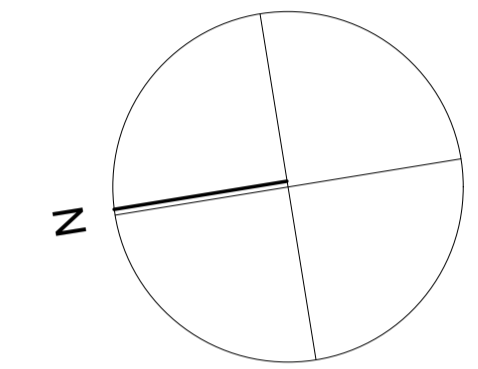
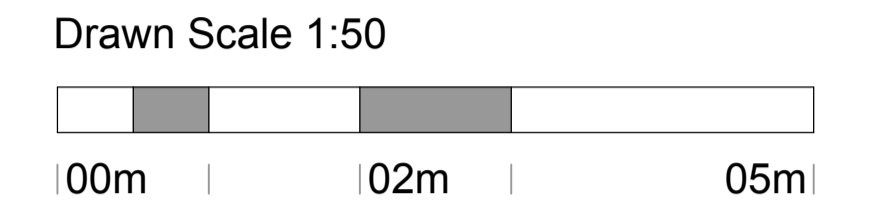
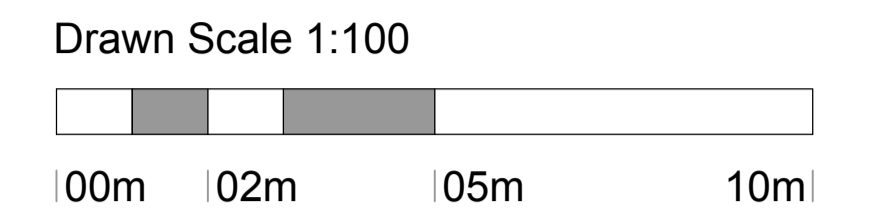


*For the purposes of Planning Consent the following applies to any copy of this drawing made by the Local Authority:
 This copy has been made by and with the authority of the person required to make the plan and drawing open to public inspection pursuant to Section 47 of the Copyright, Designs and Patents Act 1988. Unless that Act provides a relevant exception to copyright, the copy must not be copied without the prior permission of the copyright owner. If any copy is made under the authority only the whole drawing including the copyright holder's name and this notice, is to be copied.*



| SAFETY HEALTH AND ENVIRONMENTAL INFORMATION | |
|---|--|
| In addition to the hazards / risks normally associated with the types of work detailed on this drawing, note the following significant risks and information. | |
| It is assumed that all works will be carried out by a competent contractor, working where appropriate, to an approved method statement. | |
| CONSTRUCTION | |
| 1. None. | |
| MAINTENANCE | |
| 1. None. | |
| DEMOLITION | |
| 1. Details required for new structural support forming new openings. | |

Rev A: 26.06.2016 Elevations references and roof plan updated

Issue Purpose: PLANNING APPLICATION

AHJ architects
 The Courtyard
 12a Commercial Road
 Skelmanthorpe
 Huddersfield
 HD8 9AA
 www.ahjarchitects.co.uk

AHJ
 architects

| | | | |
|---------|--|-------------|-------------------|
| Client | Mr & Mrs Hammonds | Issued From | |
| Project | 1678 : 22 Wentworth Meadows : Rear Extension | Date | March 16 |
| Title | Proposed Plans | Scale | 1:100 & 1:50 @ A1 |
| Drawn | BH | Auth | BH |

Drawing Number 1678 - D - 20 - 003 - A

Revision

Do not scale from this drawing. Work to figure dimensions, and any discrepancy to be reported to the Architect.
 Refer to larger scale drawings where available.

Proposed Site Plan 1:100 @ A1

Proposed Ground Floor Plan 1:50 @ A1