

**Site: New Maythorne Farm**  
**Client: Joanne Smith**

## Viewpoints Map

This image shows the locations at which photographs were taken in order to compile the photomontage.

It also shows the Zone of Theoretical Visibility (ZTV).

This analysis takes account of topography that can only be referred to as "bald earth".




No account is taken for the effects of existing vegetation, buildings and other structures.

In reality these elements will provide significant screening of the proposed wind development.


The hub height (nacelle) has been used to analyse the Zone of Theoretical Visibility.

The zone has been calculated to represent the area from which the turbine is theoretically visible.

### Legend

-  Turbine
-  Viewpoints
-  Zone of Theoretical Visibility

| X      | Y      |
|--------|--------|
| 419303 | 405184 |



| VP | X      | Y      |
|----|--------|--------|
| 1  | 418784 | 405610 |
| 2  | 417855 | 405336 |
| 3  | 417679 | 405051 |
| 4  | 418734 | 404509 |
| 5  | 419377 | 403476 |
| 6  | 419459 | 401527 |

1:25,000 Scale @ A3



Date: 17/03/2015