Only PDF/ DWF Issues of this drawing are controlled. All other formats (eg. DWG AutoCAD FILES) are UN-controlled and are used at your own risk.

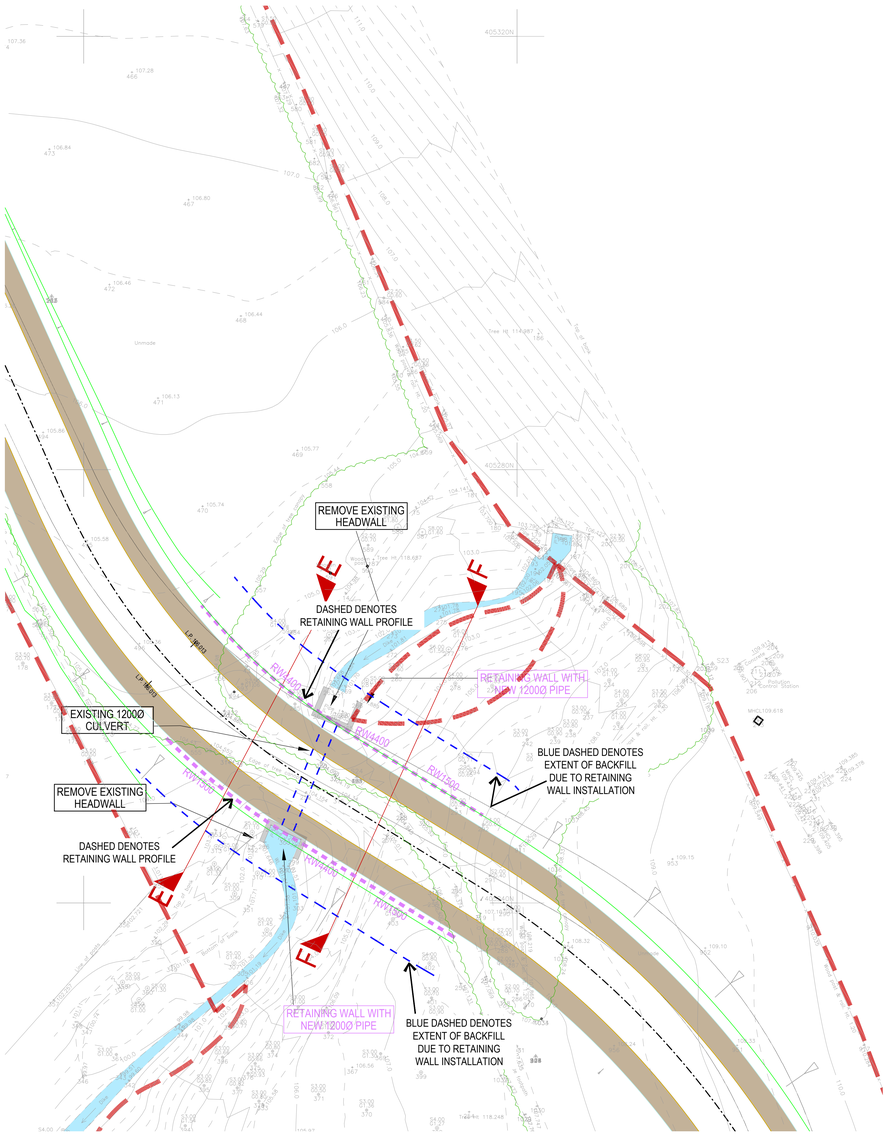


SITE PLAN ADJACENT TO CULVERT
1:200

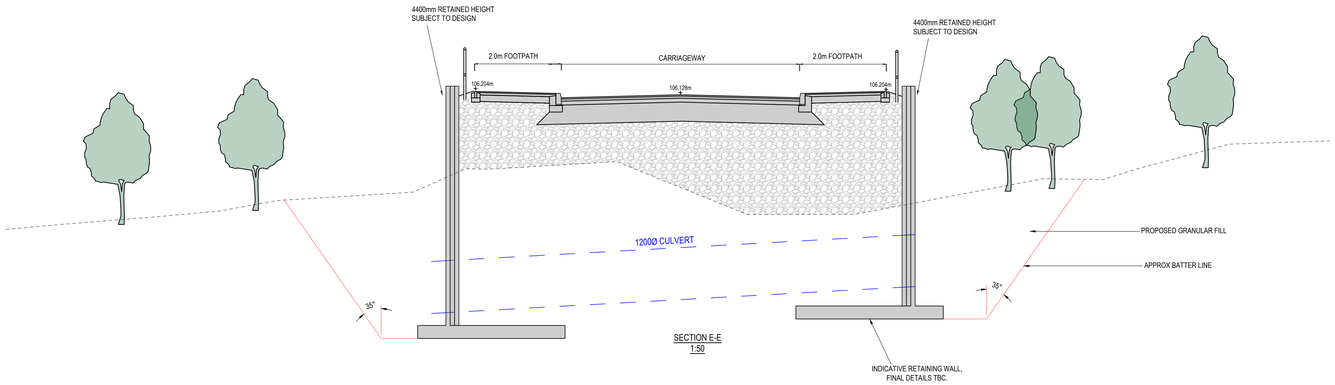


SECTION E-E
1:50

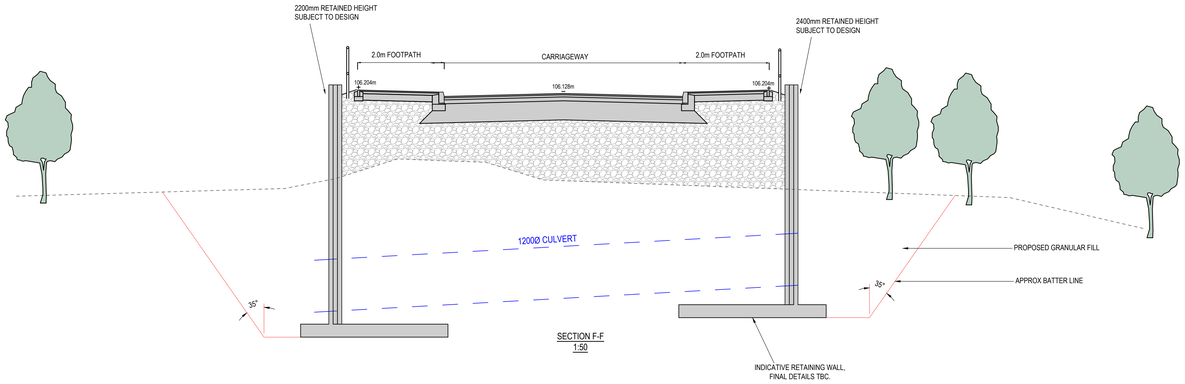


SECTION F-F
1:50

0 1.25 2.5 m
1:50

0 12.5 25 m
1:500

| Rev | Date | Revision Details | Drawn | Checked |
|---|---|---|---|---|
| P01 | 29.04.24 | INITIAL ISSUE | DGR | |

© This drawing is the property of Queensberry Design Limited and the information can only be reproduced with their prior permission.

QUEENSBERRY DESIGN
CIVIL, STRUCTURAL, ARCHITECTURAL & GEOTECHNICAL CONSULTANTS
QUEENSBERRY DESIGN YORKSHIRE LTD
SUITE 12A, BROWNFIELD COURT, SELBY ROAD, LEEDS, LS25 1NB
T: 0161 480 8080
www.queensberrydesign.co.uk

Client
KEEPMOAT

Project
KERESFORTH ROAD
DODWORTH
BARNSLEY

Title
PROPOSED SITE ACCESS
CONSTRUCTION INFLUENCE
SHEET 2

| Drawn | Checked | Date |
|---|---|---|
| DGR | | 29.05.25 |

Drawing Number
0010-QD-XX-S-DR-S-41-51

| Drawing Status | Scale | Rev |
|---|---|---|
| INFORMATION | 1:500/100 - A0 | P01 |