PARK HOUSE
WENTWORTH WAY
TANKERSLEY, NR BARNSLEY

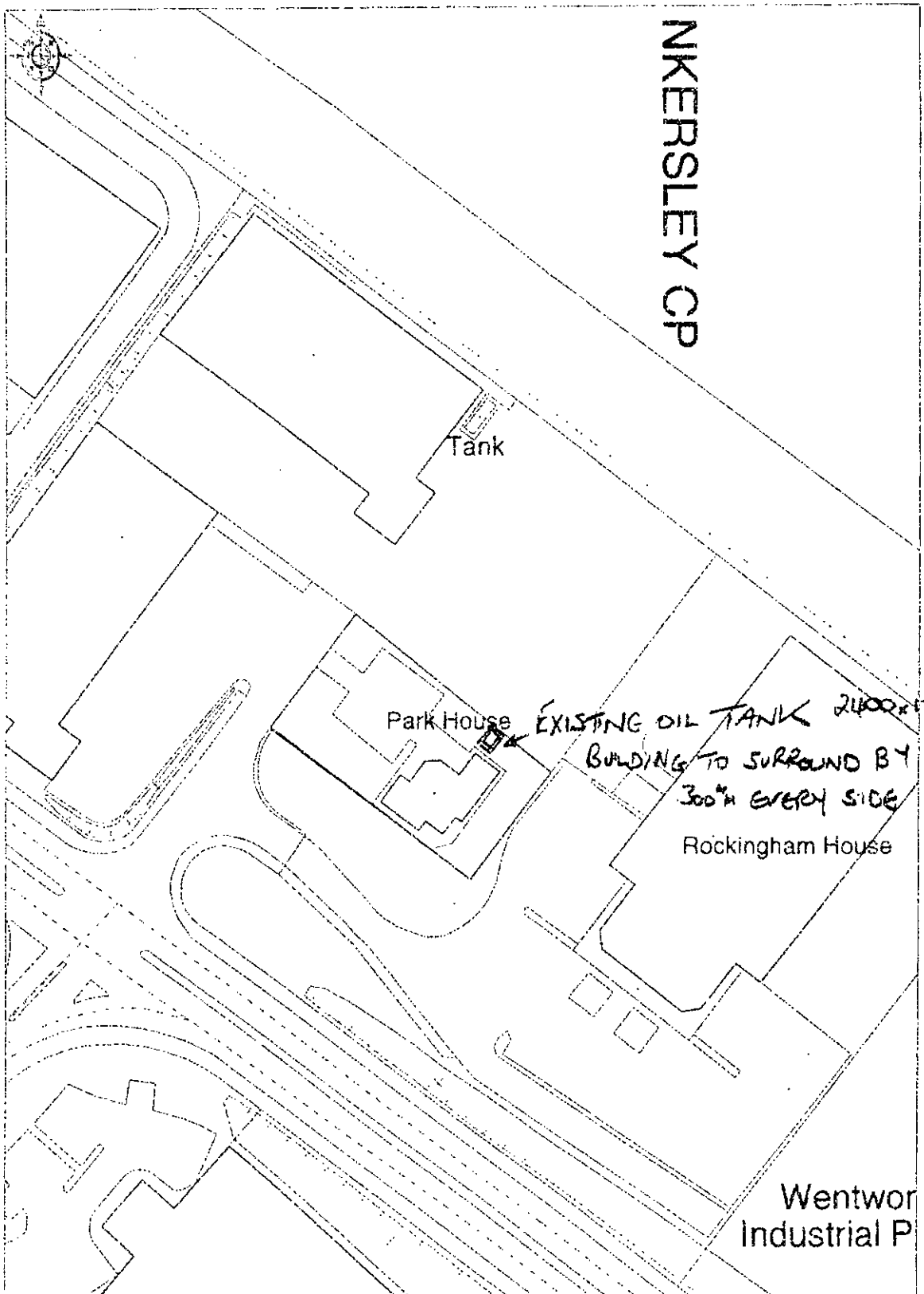

Ordnance Survey © Crown Copyright. All rights reserved. Licence number 100020449. Plotted Scale - 1:1250

N.B. BOUNDARIES ARE SHOWN FOR IDENTIFICATION ONLY AND SHOULD NOT BE TAKEN AS DEFINITIVE

LOCATION PLAN
DATED 12/01/2014
SCALE 1:1250

PROPOSED OIL TANK
SECURITY BUILDING

FOR J.M. RANDS
PARK HOUSE
S75 3DH

PROPOSED SECURITY BUILDING FOR OIL TANK

SCALE

1:500

DATED

14/1/2014

FOR

J.M. RANDS PARK HOUSE, TANKERSLEY IND. ESTATE, BARNSLEY. S75 3DH

EXISTING SITE PLAN

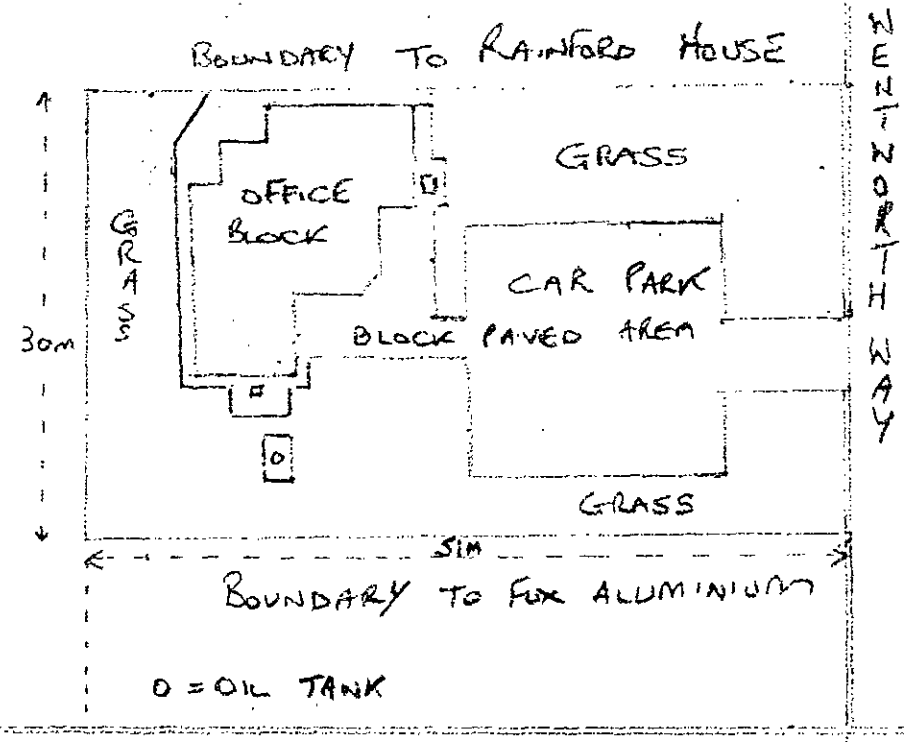

PROPOSED SITE PLAN

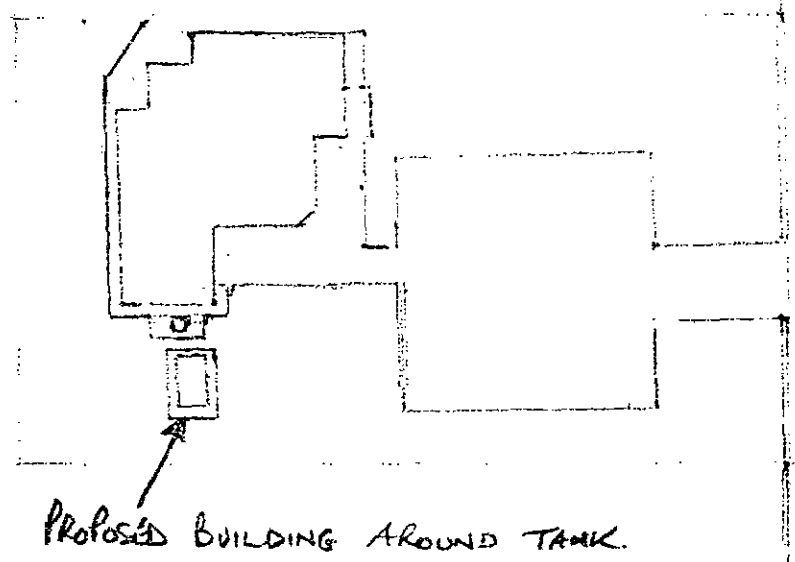

PROPOSED FRONT ELEVATION



PROPOSED SECURITY BUILDING FOR OIL TANK	SCALE 1:100 DATE 12/01/2014	FOR J.M. RANDS PARK HOUSE TANKERSLEY IND. ESTATE BARNSLEY S75 3DH

PROPOSED SIDE ELEVATIONS





PROPOSED REAR ELEVATION

