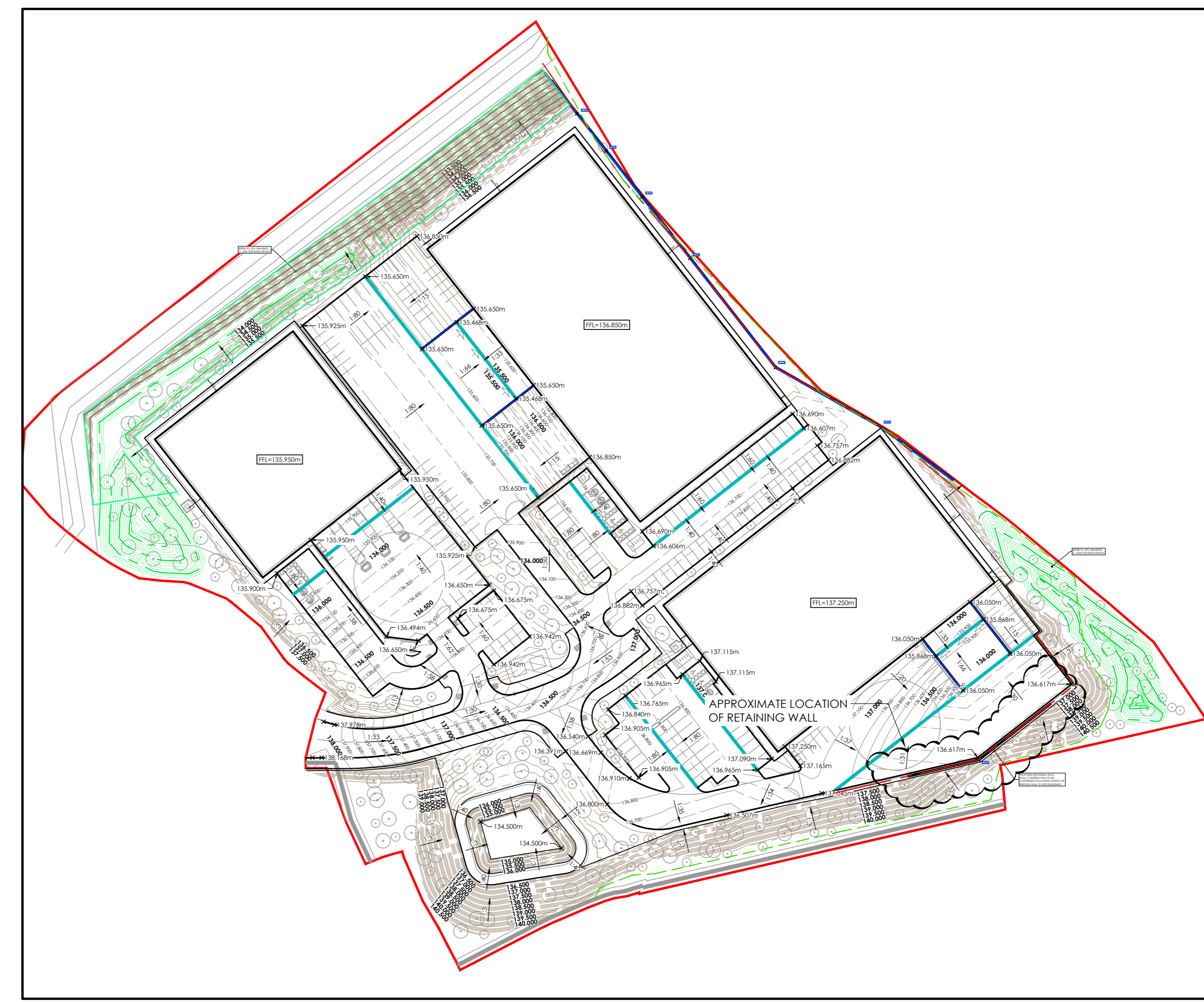
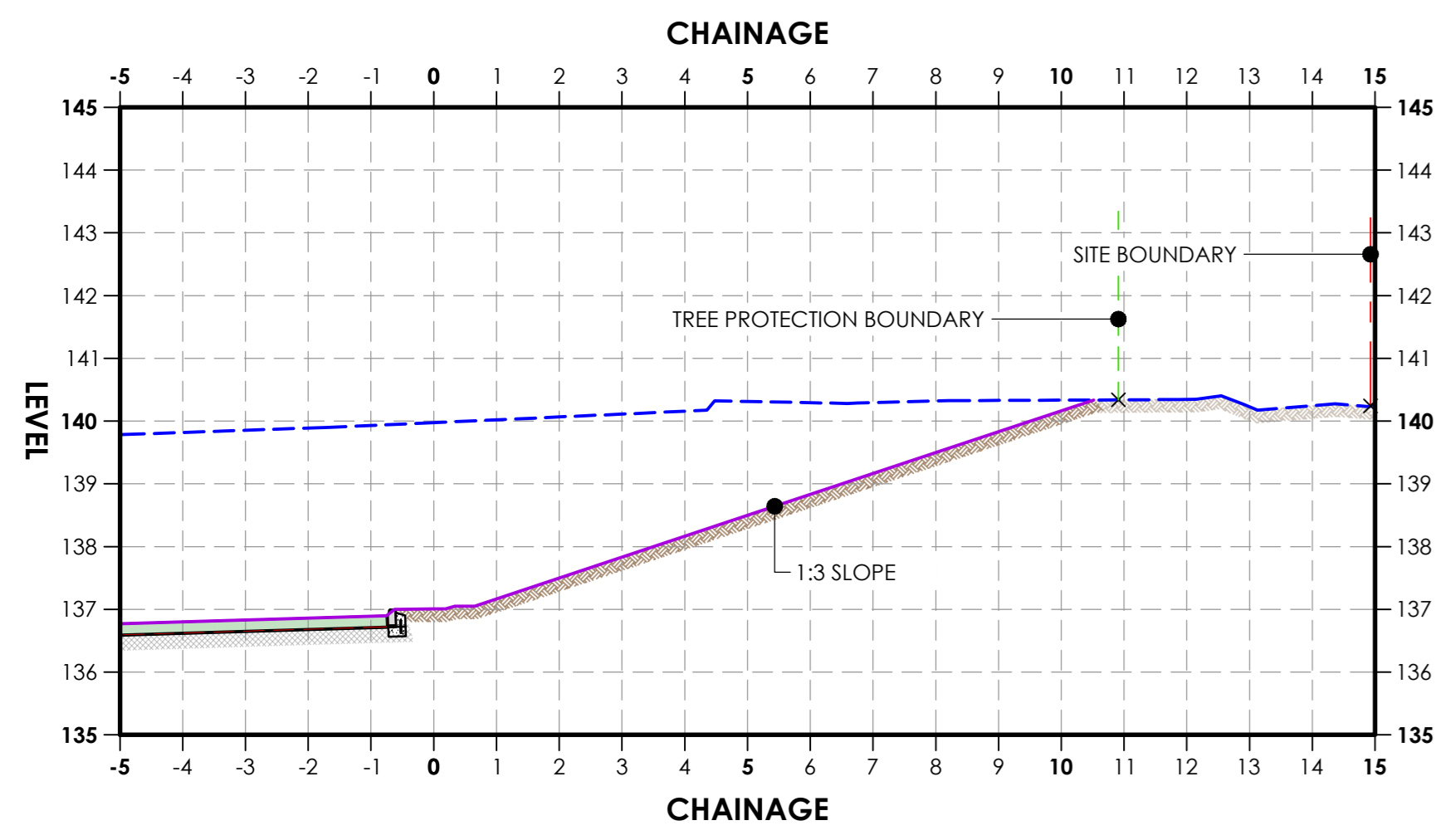


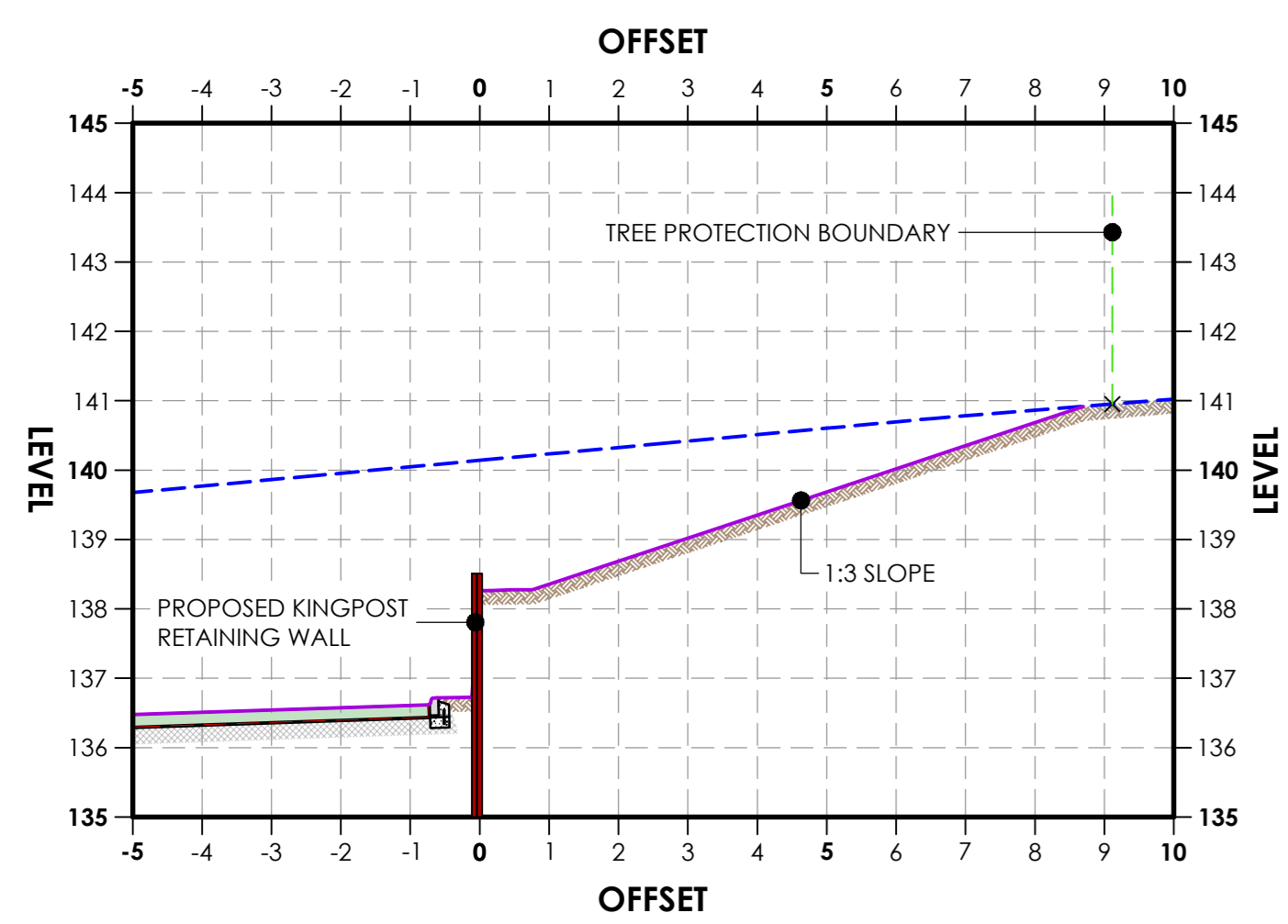
PLAN ON RETAINING WALL
 SCALE 1:200



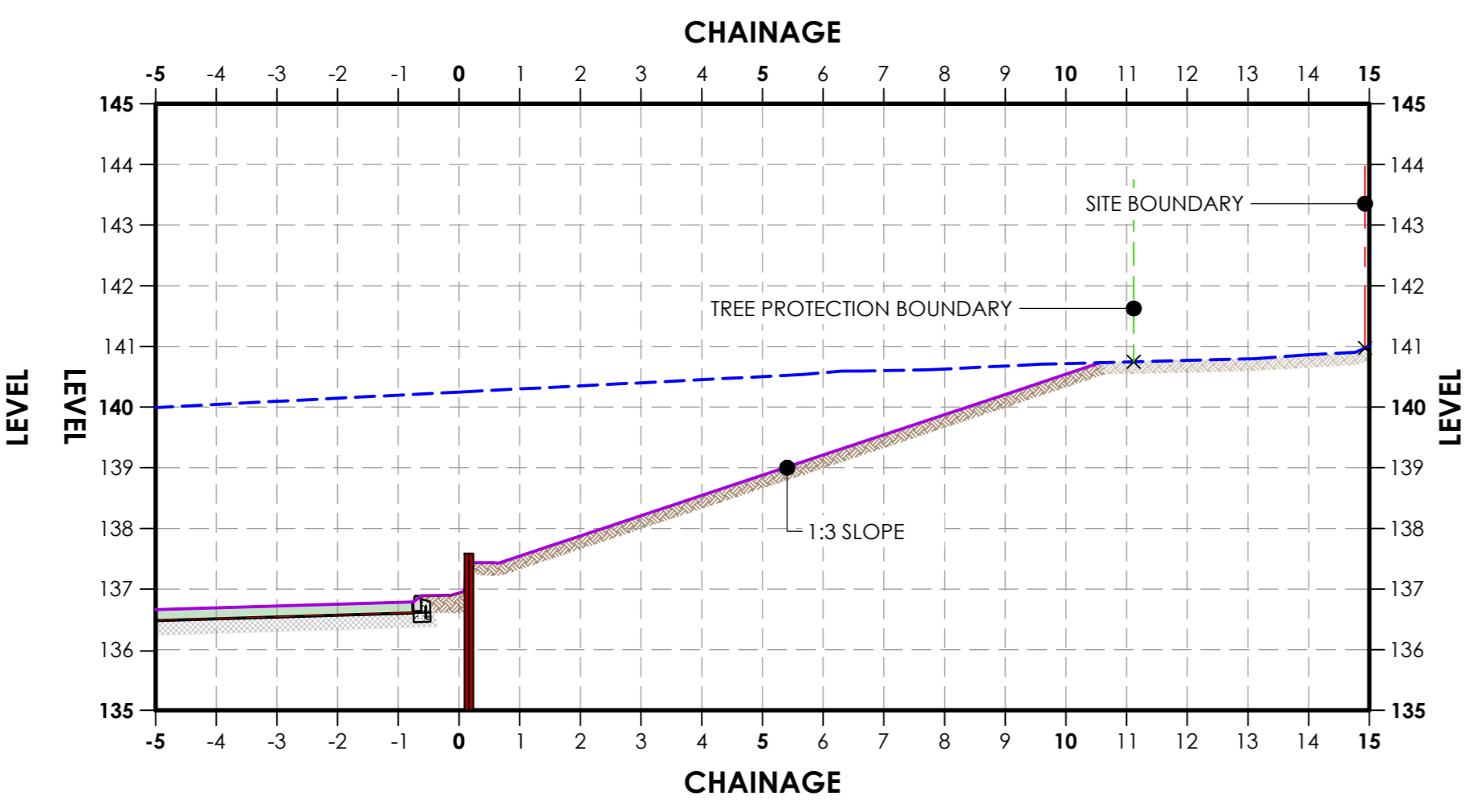
SITE KEY PLAN
 NTS



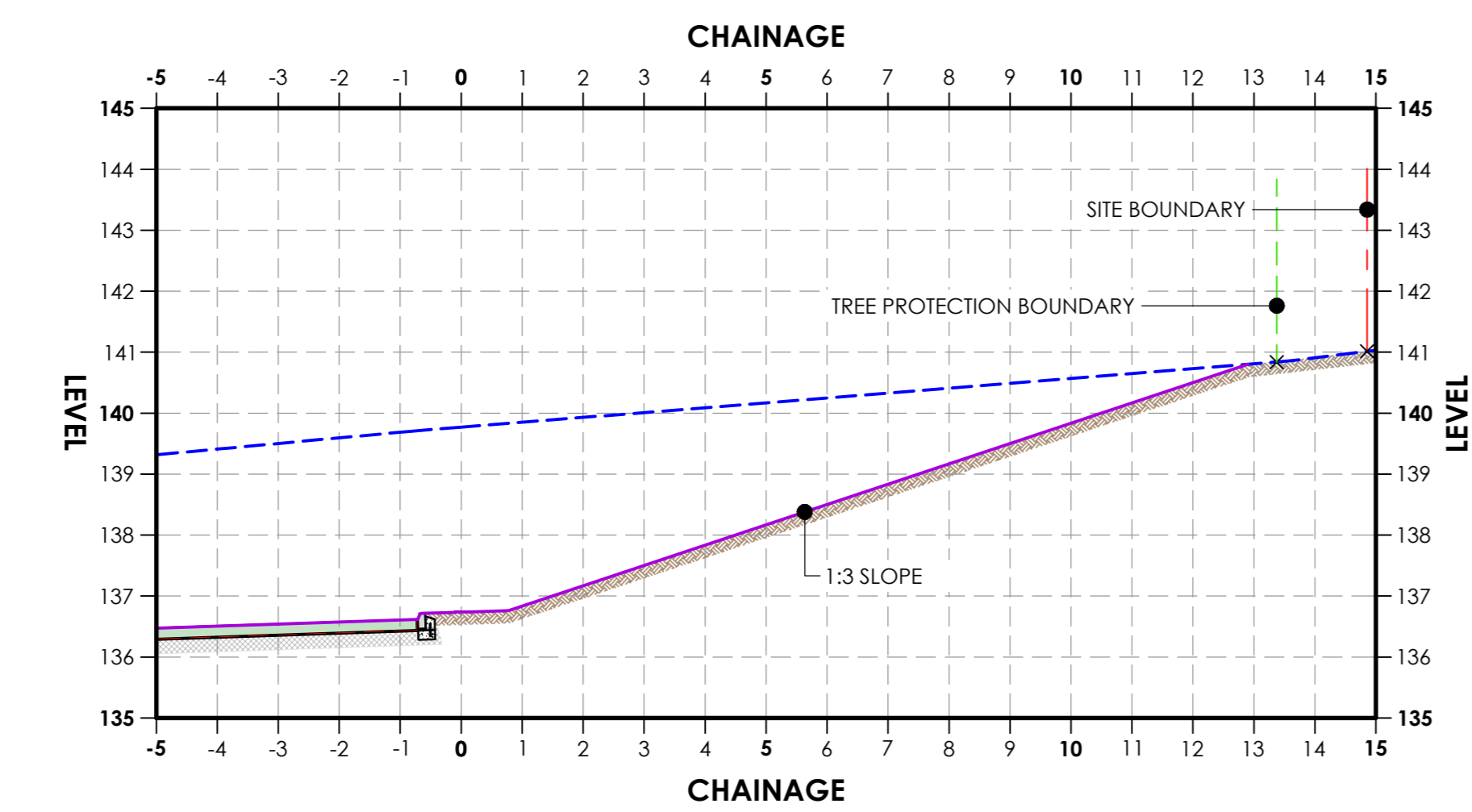
SECTION 1-1
 SCALE 1:100



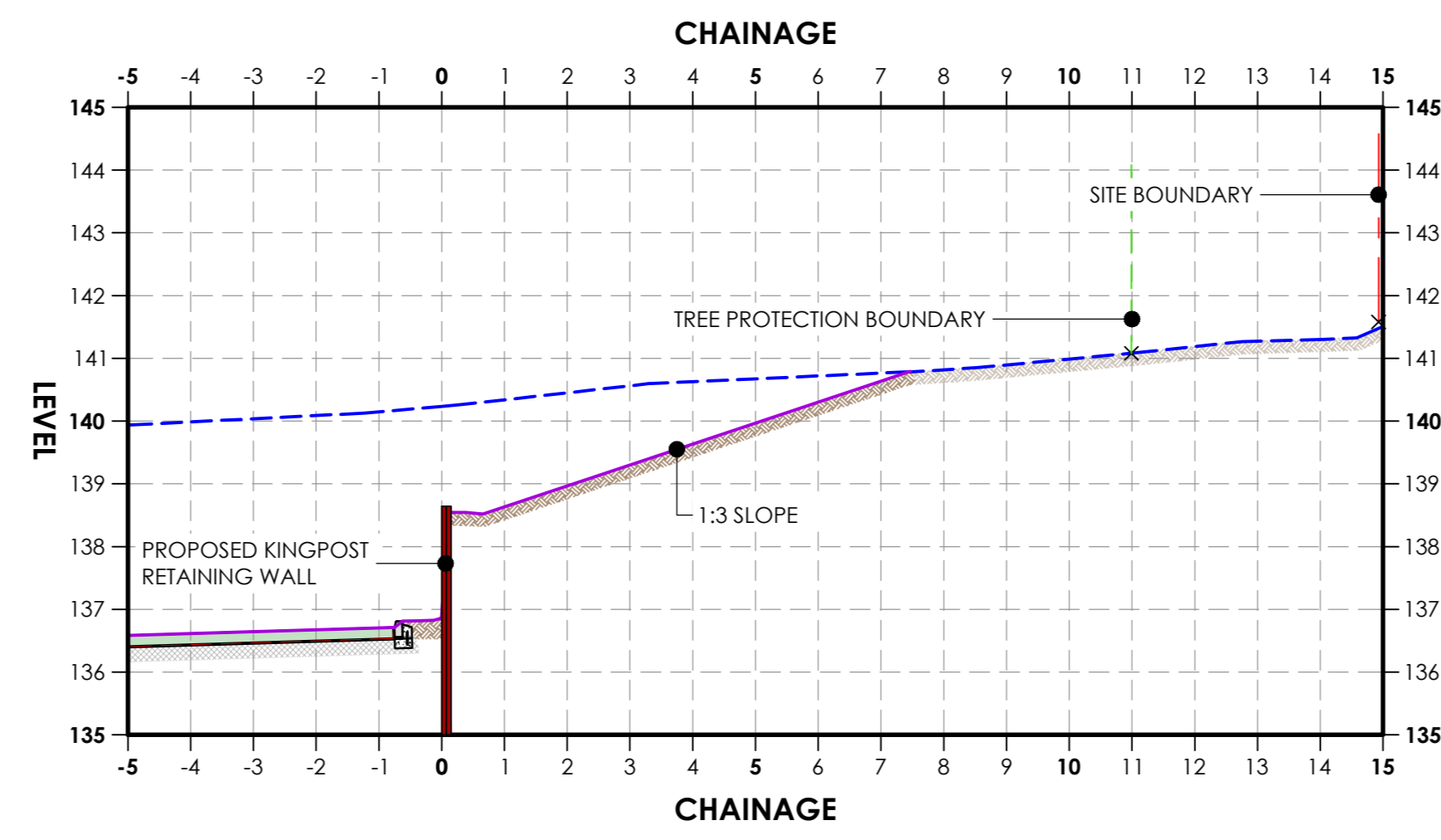
SECTION 5-5
 SCALE 1:100



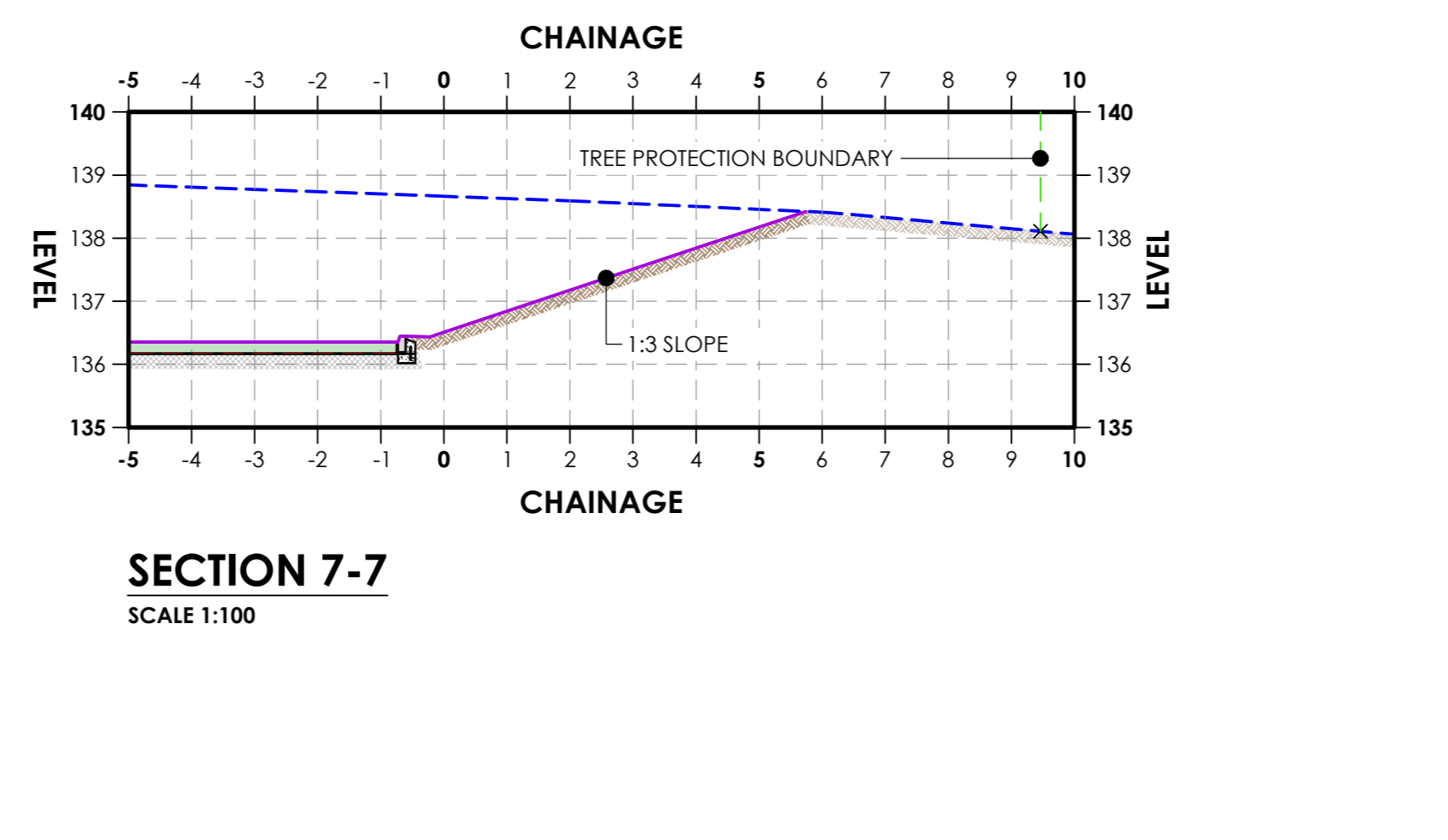
SECTION 2-2
 SCALE 1:100



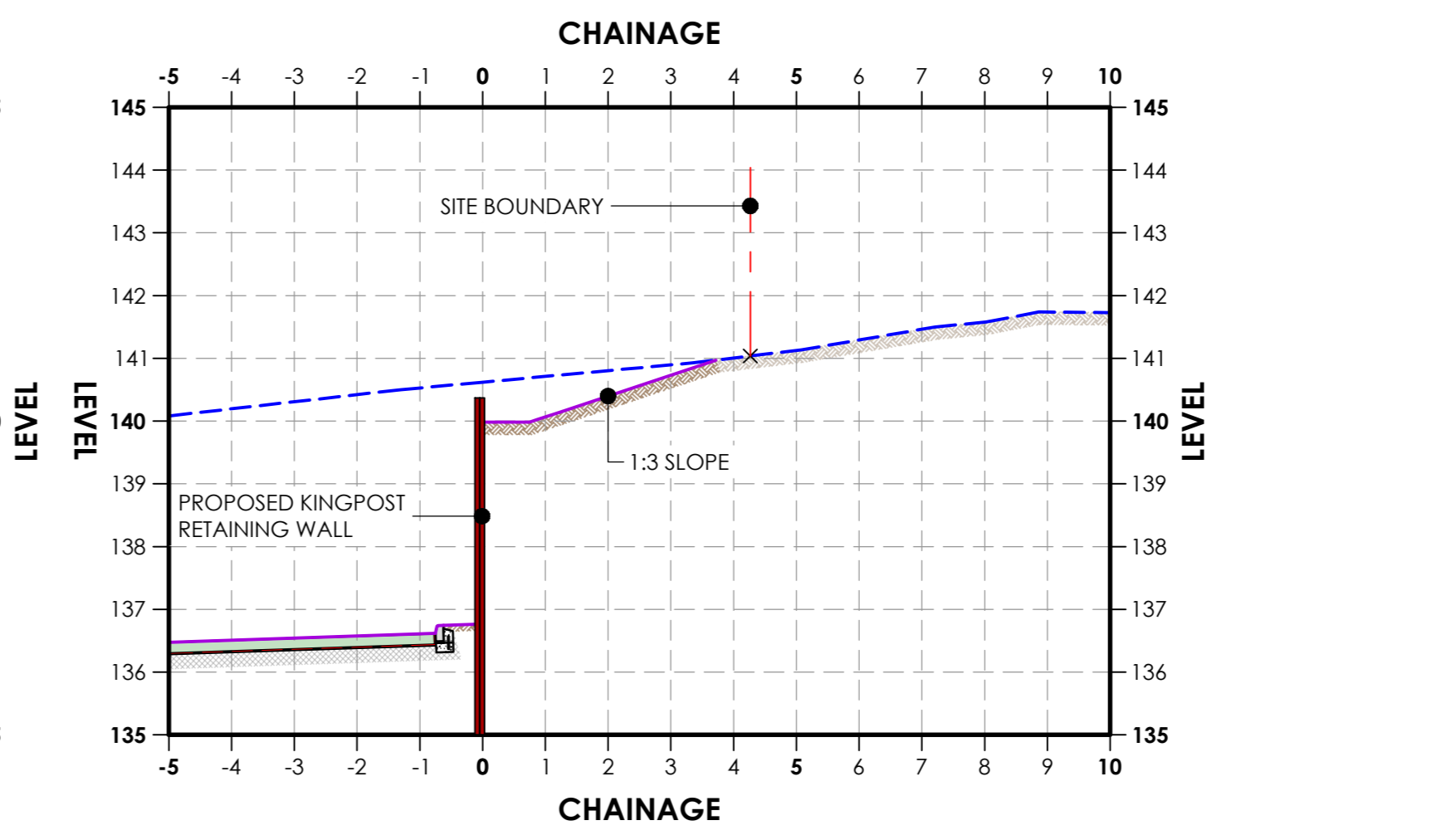
SECTION 6-6
 SCALE 1:100



SECTION 3-3
 SCALE 1:100



SECTION 7-7
 SCALE 1:100



SECTION 4-4
 SCALE 1:100

REV	DESCRIPTION	DATE	CHK	BY
P04	TREE PROTECTION BOUNDARY UPDATED.	19.03.26	MDP	MJF
P05	NEW TREE PROTECTION ZONE ADDED. UPDATES TO SHOW RESULTING PROPOSED LEVELS AND RETAINING WALL EXTENS.	18.03.26	MDP	MJF
P04	1 IN 2.5 SLOPE ADDED.	14.10.25	MDP	MJF
P03	MACWALL TEMPORARY WORKS CUT ADDED.	08.09.25	MPD	MJF
P02	DETAILS OF TEMPORARY EARTHWORKS CUT ADDED.	03.06.25	MDP	LSG
P01	FIRST ISSUE.	04.05.25	MDP	MJF

Project
 ROCKINGHAM
 PLOT 2
 BARNSELEY

Drawing Title
 SECTIONS OF SOUTHERN
 BOUNDARY WALL