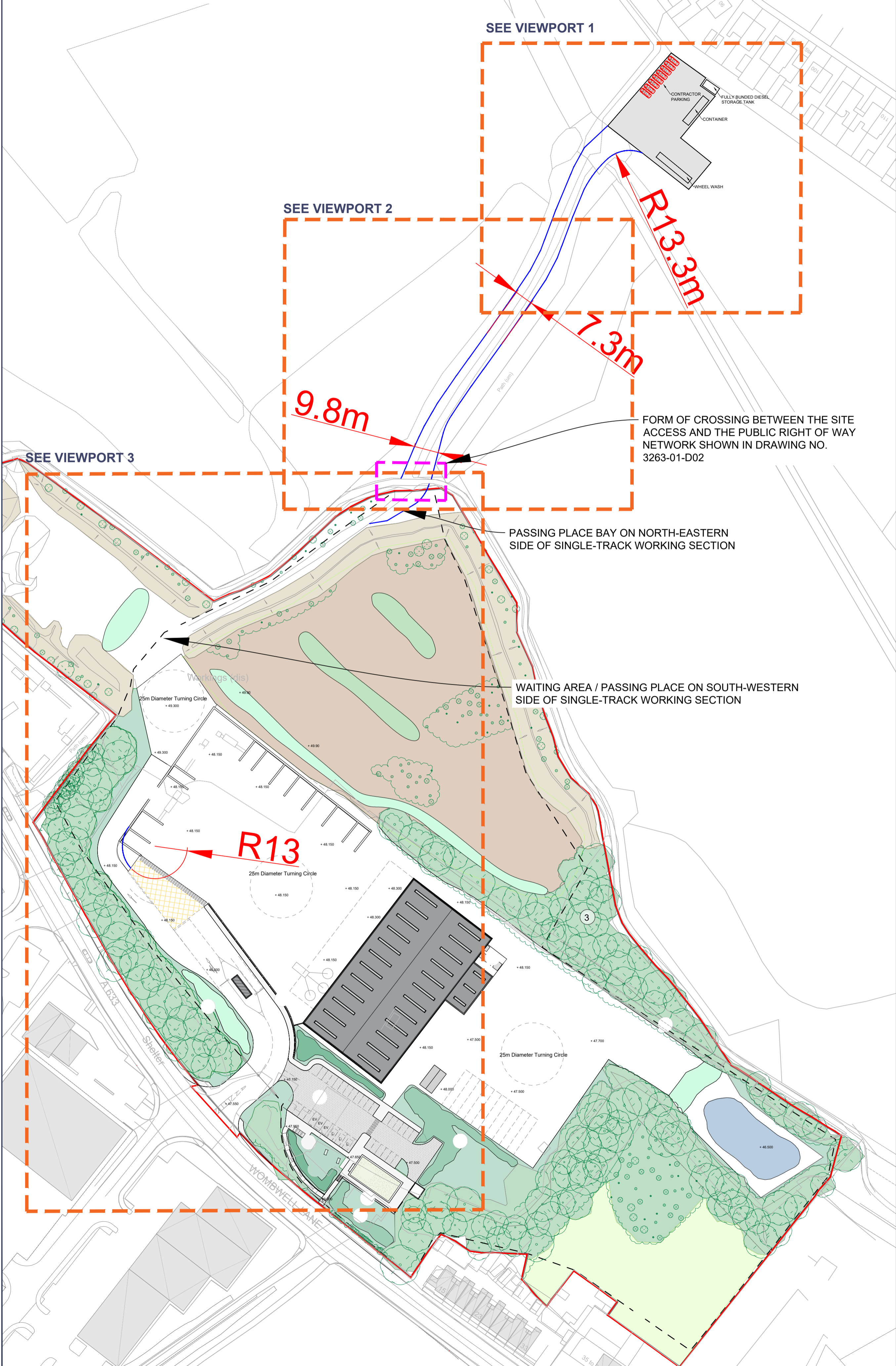
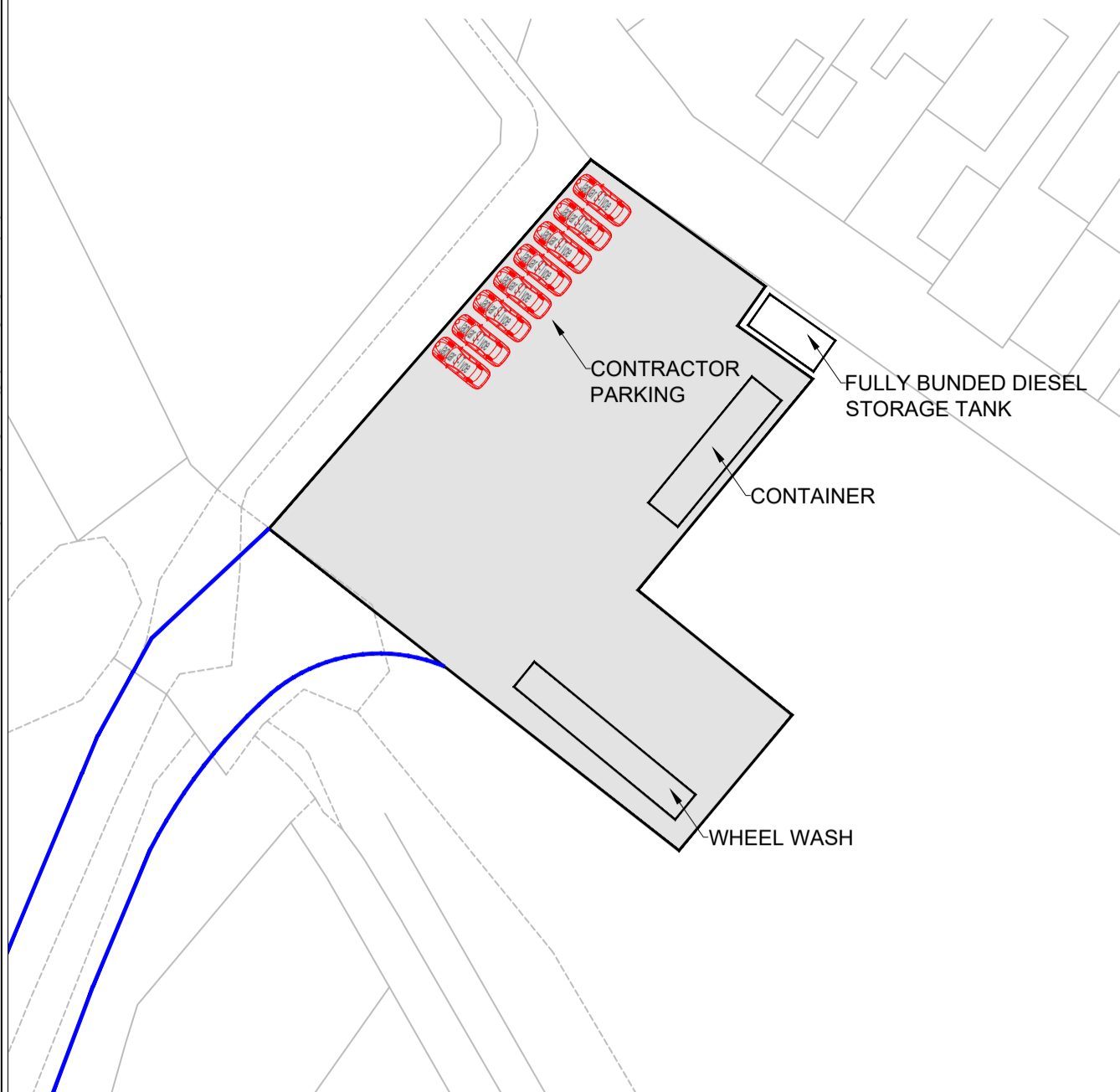


OVERVIEW (SCALE 1:1000@A1)



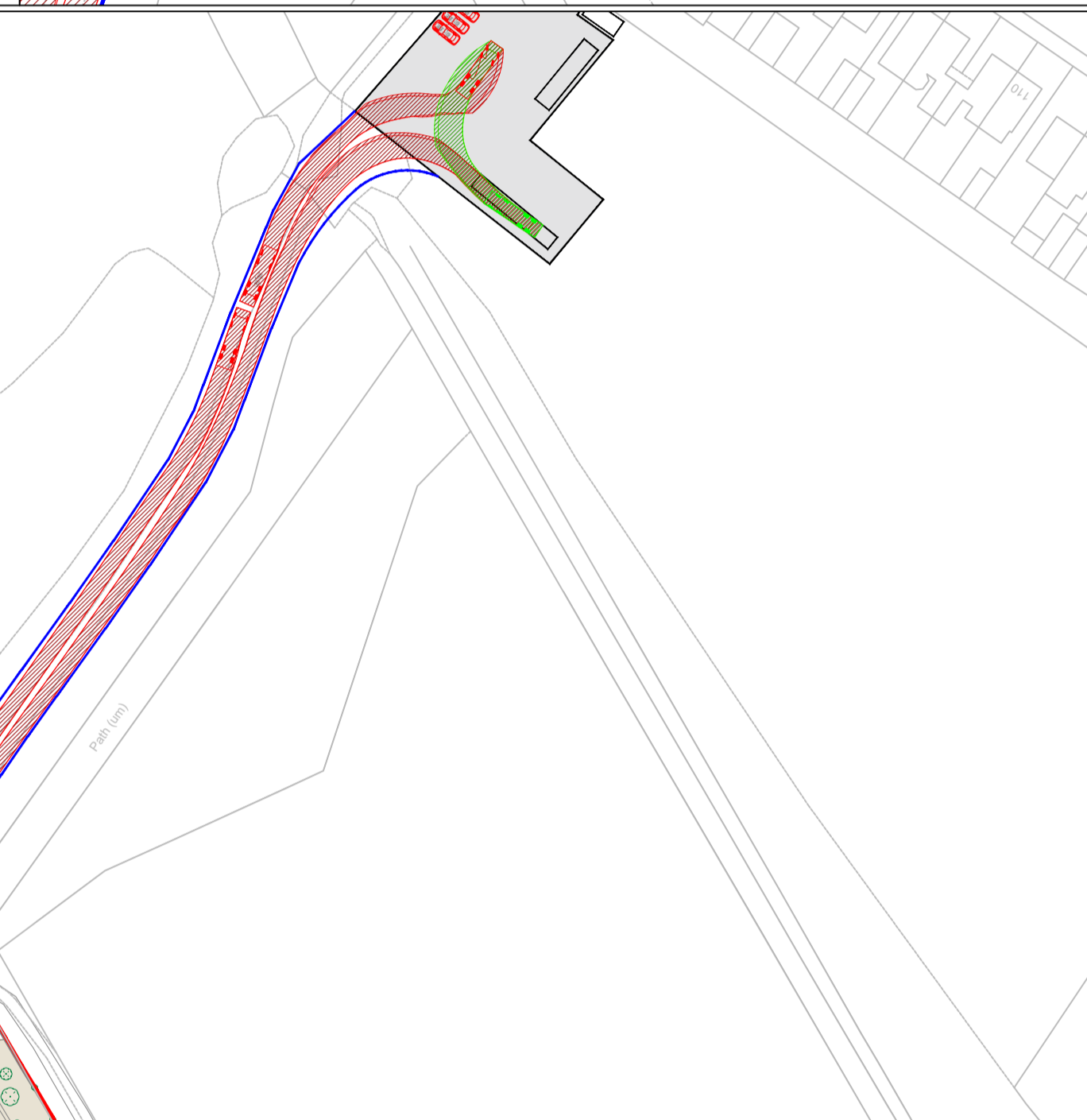
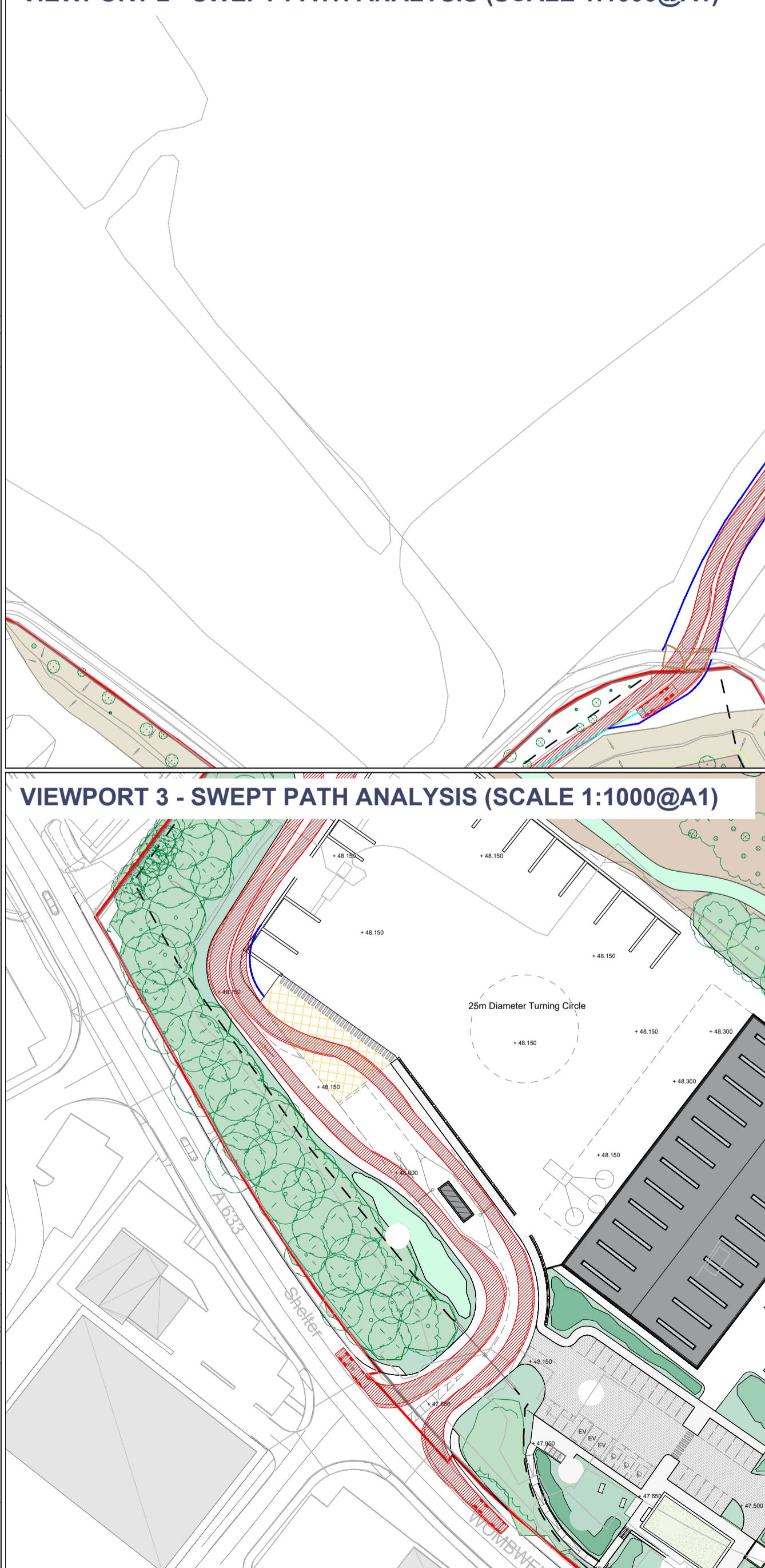
VIEWPORT 1 - PROPOSED SITE COMPOUND (SCALE 1:500@A1)



VIEWPORT 2 - SWEPT PATH ANALYSIS (SCALE 1:1000@A1)



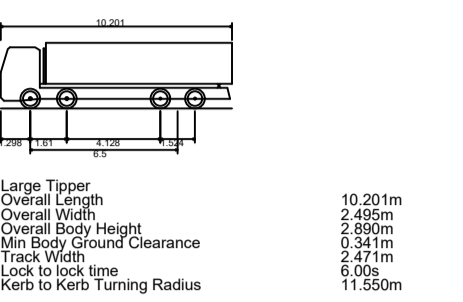
VIEWPORT 3 - SWEPT PATH ANALYSIS (SCALE 1:1000@A1)



Proposed Widening to Access

Application Ref. 2024/0373 Site Boundary

Design Vehicle:



0344 8700 007
axis.co.uk



Client
Green Earth (Stairfoot) Limited

Project
Stairfoot Quarry

Drawing Title

Proposed Site Access Arrangements

Scale **As Stated** Status

Date **October 2025** Drawn **JD** Checked **SH**

Dwg no. date: Rev

revision: desc: date: Rev

Figure 3.4

This drawing is the copyright of AXIS P.E.D Limited and may not be loaned, copied or reproduced in any way - or used for any offer, quote, tender or construction purposes without written consent of the company to do so. Follow any figured dimensions - do not scale for construction purposes. If in doubt ask.

