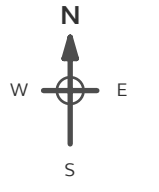


**Site Details:**


STREET RECORD, FERRYMOOR WAY, GRIMETHORPE, BARNSELY, S72 7BN

Client Ref: D10837  
 Report Ref: GS-9190126\_LS\_3\_3  
 Grid Ref: 440403, 409721

Map Name: County Series  
 Map date: 1918  
 Scale: 1:2,500  
 Printed at: 1:2,500



Surveyed 1891  
 Revised 1914  
 Edition 1918  
 Copyright N/A  
 Levelled 1915

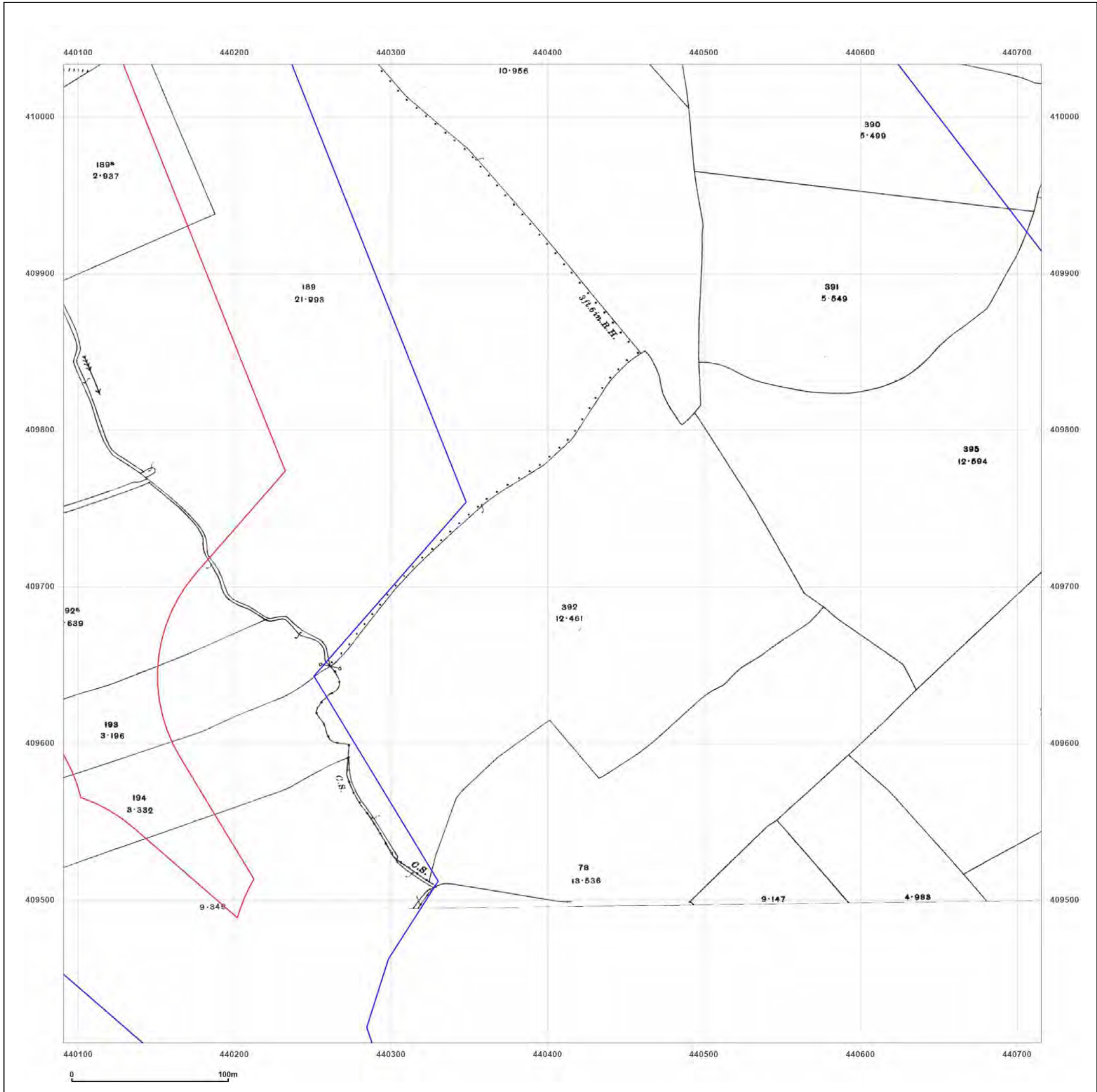


Produced by Groundsure Insights  
 T: 08444 159000  
 E: [info@groundsure.com](mailto:info@groundsure.com)  
 W: [www.groundsure.com](http://www.groundsure.com)

© Crown copyright and database rights 2018 Ordnance Survey 100035207

Production date: 10 November 2022

Map legend available at: [www.groundsure.com/sites/default/files/groundsure\\_legend.pdf](http://www.groundsure.com/sites/default/files/groundsure_legend.pdf)

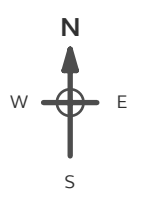


**Site Details:**

STREET RECORD, FERRYMOOR WAY, GRIMETHORPE, BARNSELY, S72 7BN

**Client Ref:** D10837  
**Report Ref:** GS-9190126\_LS\_3\_3  
**Grid Ref:** 440403, 409721

**Map Name:** National Grid  
**Map date:** 1962  
**Scale:** 1:2,500  
**Printed at:** 1:2,500



Surveyed 1961  
 Revised 1961  
 Edition N/A  
 Copyright 1962  
 Levelled 1959

Surveyed 1961  
 Revised 1961  
 Edition N/A  
 Copyright 1962  
 Levelled 1959

Powered by

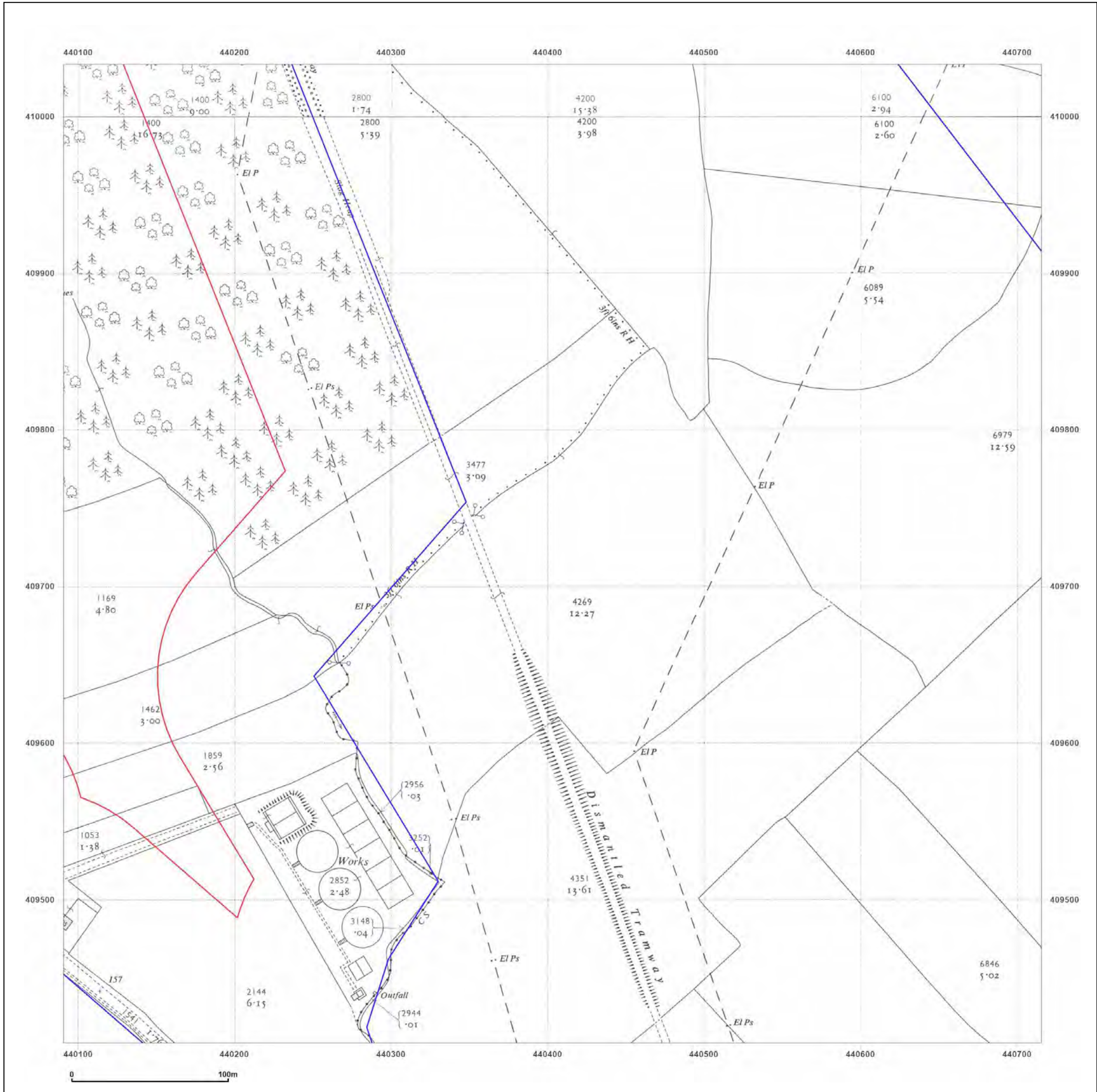


Produced by  
 Groundsure Insights  
 T: 08444 159000  
 E: [info@groundsure.com](mailto:info@groundsure.com)  
 W: [www.groundsure.com](http://www.groundsure.com)

© Crown copyright and database rights 2018 Ordnance Survey 100035207

Production date: 10 November 2022

Map legend available at:  
[www.groundsure.com/sites/default/files/groundsure\\_legend.pdf](http://www.groundsure.com/sites/default/files/groundsure_legend.pdf)



**Site Details:**

STREET RECORD, FERRYMOOR WAY, GRIMETHORPE, BARNSELY, S72 7BN

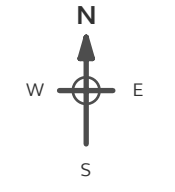
**Client Ref:** D10837  
**Report Ref:** GS-9190126\_LS\_3\_3  
**Grid Ref:** 440403, 409721

**Map Name:** National Grid

**Map date:** 1973-1976

**Scale:** 1:2,500

**Printed at:** 1:2,500



Surveyed N/A  
 Revised N/A  
 Edition N/A  
 Copyright N/A  
 Levelled N/A

Surveyed 1972  
 Revised 1972  
 Edition N/A  
 Copyright 1973  
 Levelled 1964

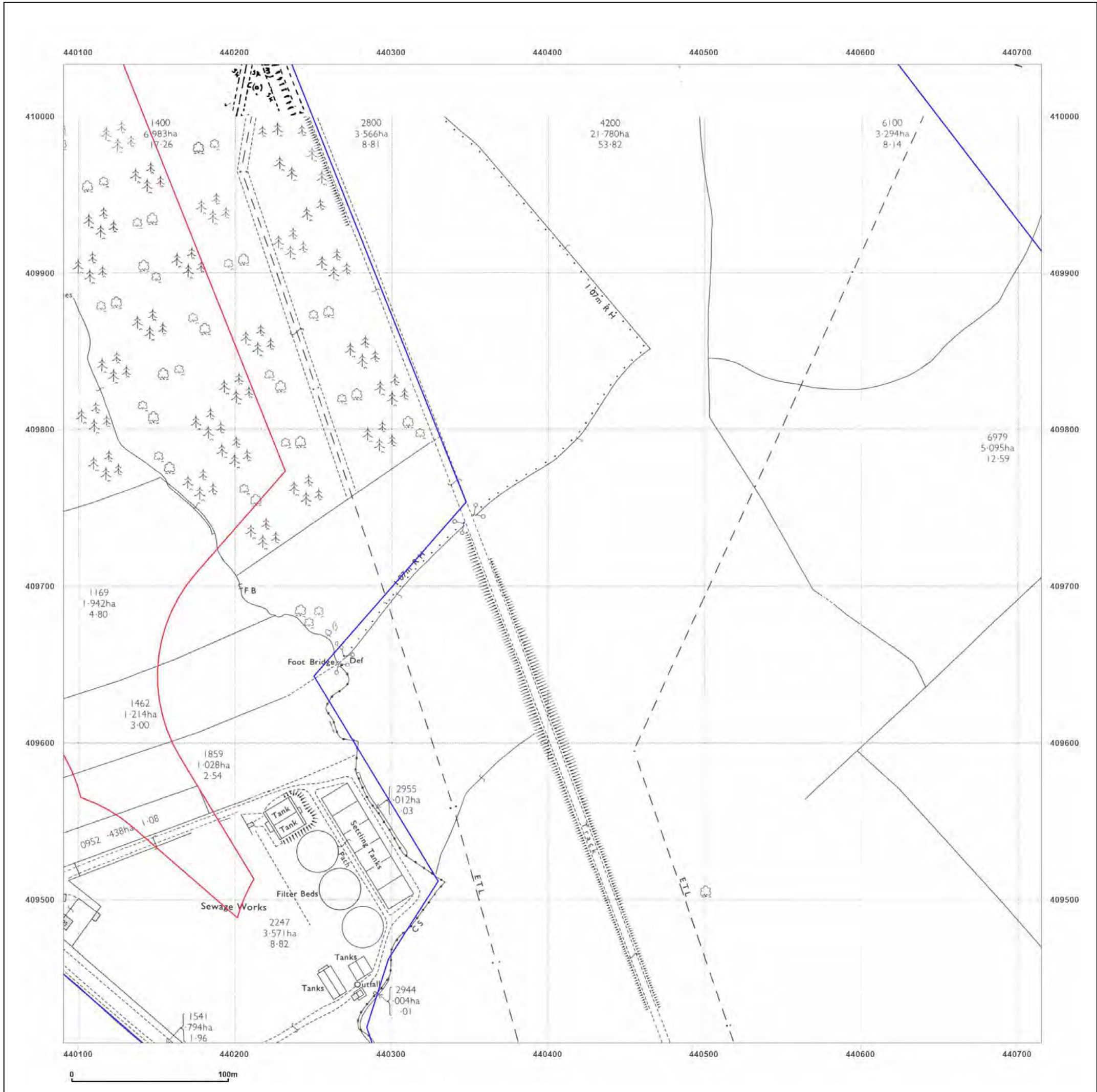


Produced by  
 Groundsure Insights  
 T: 08444 159000  
 E: [info@groundsure.com](mailto:info@groundsure.com)  
 W: [www.groundsure.com](http://www.groundsure.com)

© Crown copyright and database rights 2018 Ordnance Survey 100035207

Production date: 10 November 2022

Map legend available at:  
[www.groundsure.com/sites/default/files/groundsure\\_legend.pdf](http://www.groundsure.com/sites/default/files/groundsure_legend.pdf)



**Site Details:**

STREET RECORD, FERRYMOOR WAY, GRIMETHORPE, BARNSELY, S72 7BN

**Client Ref:** D10837  
**Report Ref:** GS-9190126\_LS\_3\_3  
**Grid Ref:** 440403, 409721

**Map Name:** National Grid

**Map date:** 1978

**Scale:** 1:2,500

**Printed at:** 1:2,500



Surveyed N/A  
 Revised N/A  
 Edition N/A  
 Copyright 1978  
 Levelled N/A

Surveyed 1978  
 Revised 1978  
 Edition N/A  
 Copyright 1978  
 Levelled N/A

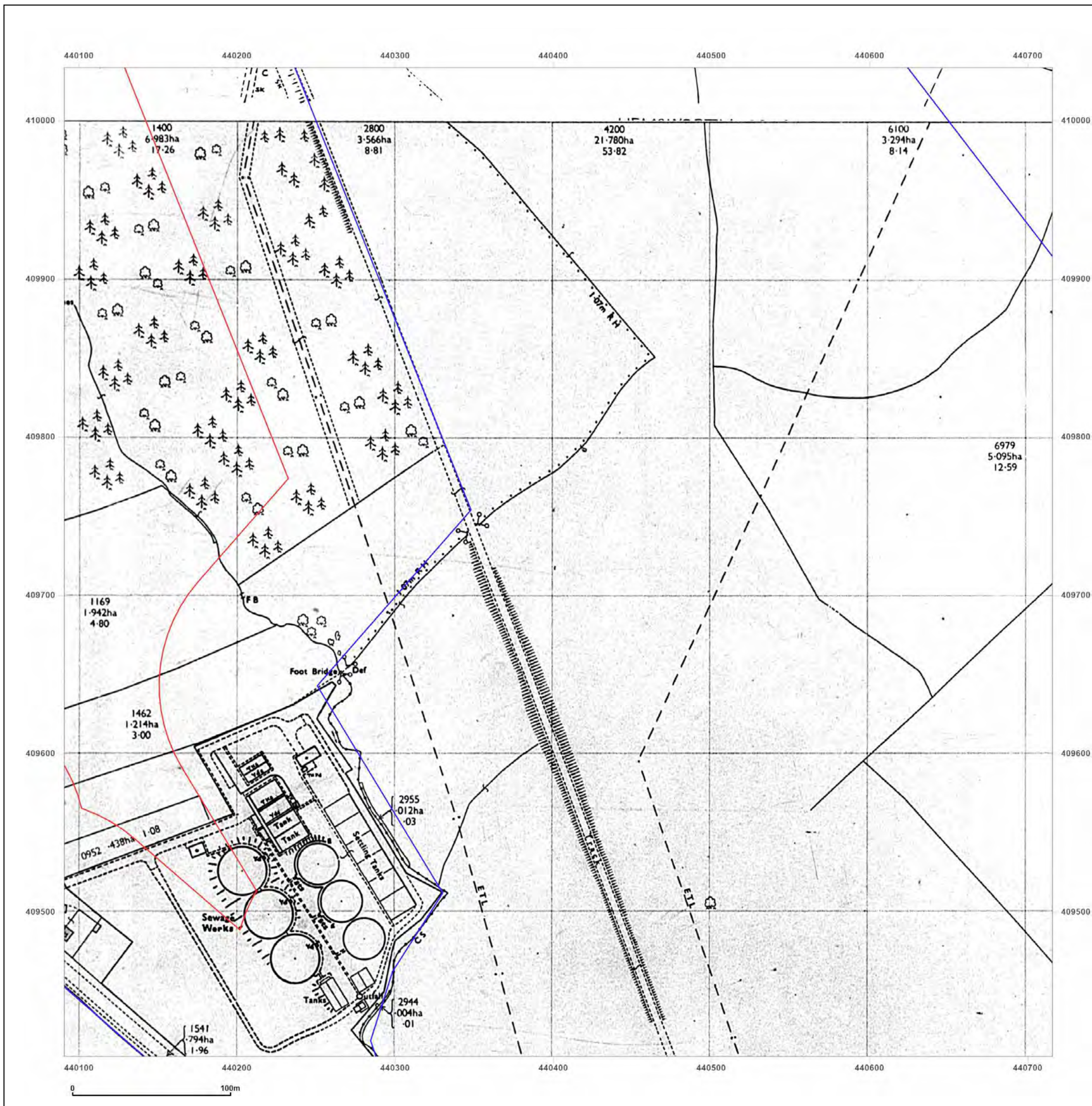


Produced by  
 Groundsure Insights  
 T: 08444 159000  
 E: [info@groundsure.com](mailto:info@groundsure.com)  
 W: [www.groundsure.com](http://www.groundsure.com)

© Crown copyright and database rights 2018 Ordnance Survey 100035207

Production date: 10 November 2022

Map legend available at:  
[www.groundsure.com/sites/default/files/groundsure\\_legend.pdf](http://www.groundsure.com/sites/default/files/groundsure_legend.pdf)



**Site Details:**

STREET RECORD, FERRYMOOR WAY, GRIMETHORPE, BARNSELY, S72 7BN

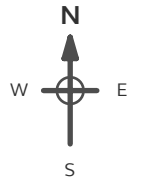
**Client Ref:** D10837  
**Report Ref:** GS-9190126\_LS\_3\_3  
**Grid Ref:** 440403, 409721

**Map Name:** National Grid

**Map date:** 1993

**Scale:** 1:2,500

**Printed at:** 1:2,500



Surveyed 1993  
 Revised 1993  
 Edition N/A  
 Copyright 1993  
 Levelled N/A

Surveyed 1993  
 Revised 1993  
 Edition N/A  
 Copyright 1993  
 Levelled N/A

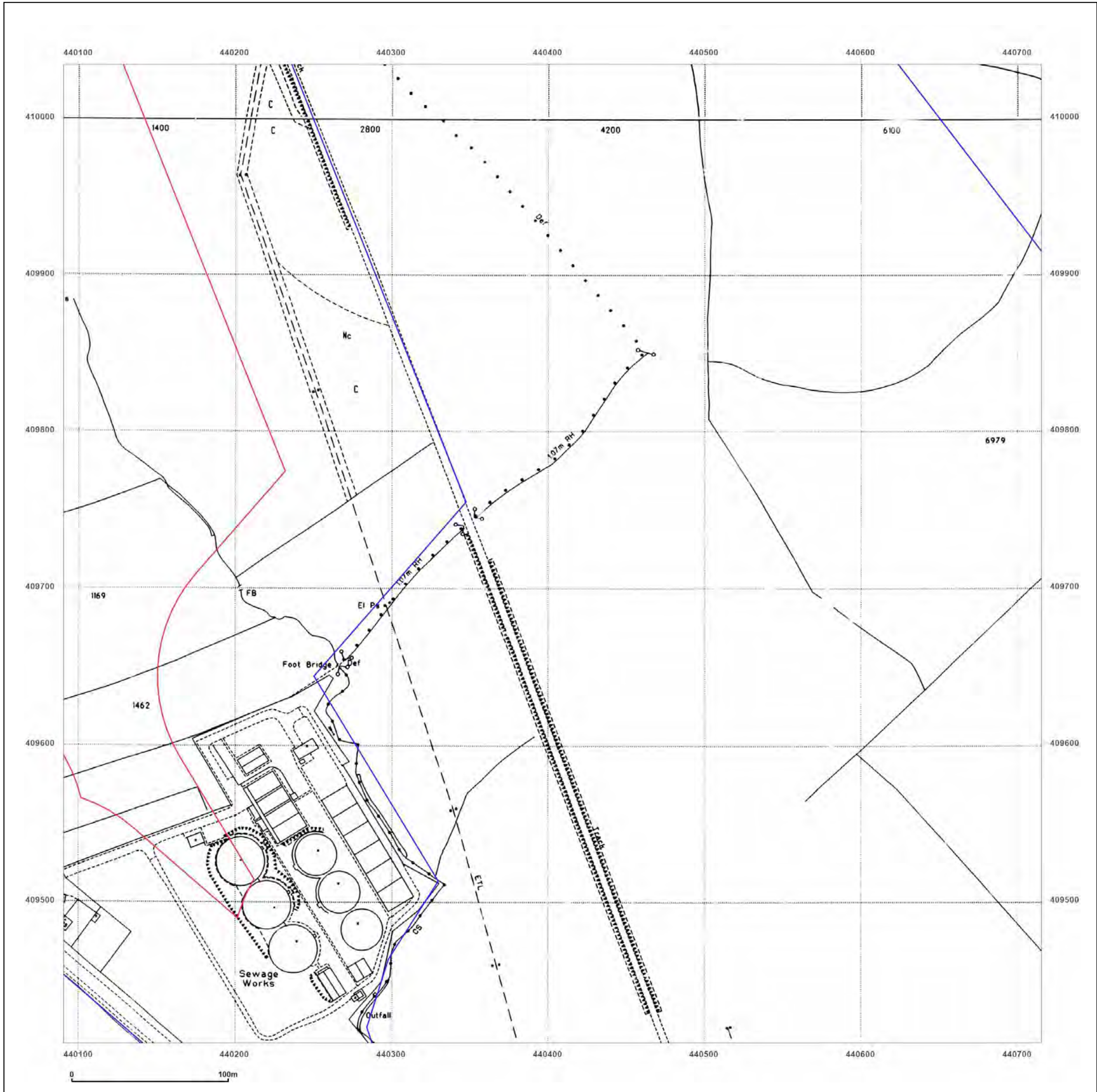


Produced by  
 Groundsure Insights  
 T: 08444 159000  
 E: [info@groundsure.com](mailto:info@groundsure.com)  
 W: [www.groundsure.com](http://www.groundsure.com)

© Crown copyright and database rights 2018 Ordnance Survey 100035207

Production date: 10 November 2022

Map legend available at:  
[www.groundsure.com/sites/default/files/groundsure\\_legend.pdf](http://www.groundsure.com/sites/default/files/groundsure_legend.pdf)



**Site Details:**

STREET RECORD, FERRYMOOR WAY, GRIMETHORPE, BARNSELY, S72 7BN


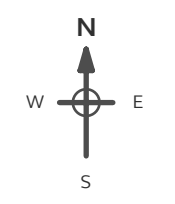
**Client Ref:** D10837  
**Report Ref:** GS-9190126\_LS\_3\_4  
**Grid Ref:** 440403, 410346

**Map Name:** County Series

**Map date:** 1893

**Scale:** 1:2,500

**Printed at:** 1:2,500



Surveyed 1893  
 Revised N/A  
 Edition 1893  
 Copyright N/A  
 Levelled N/A

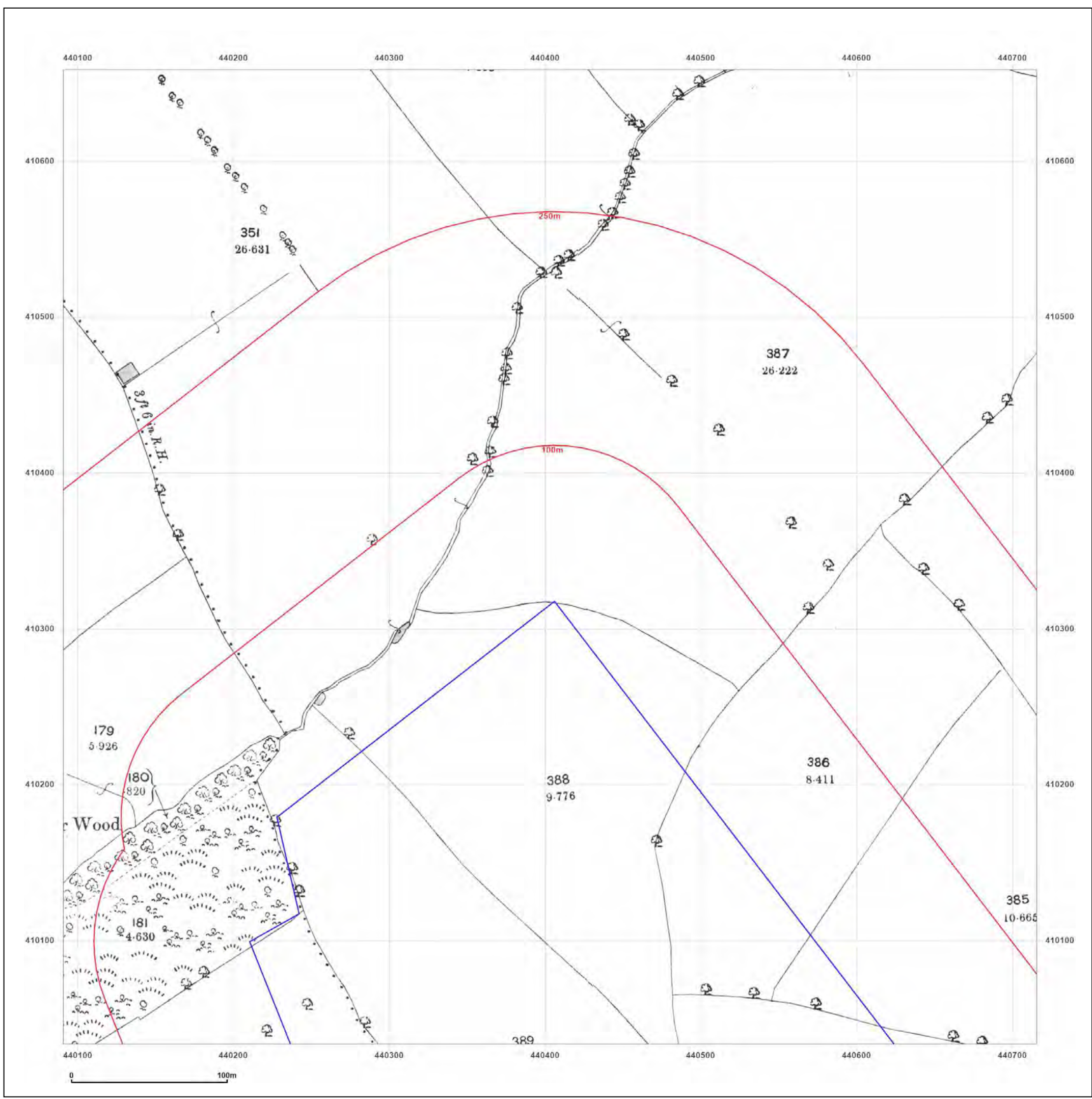


Produced by Groundsure Insights  
 T: 08444 159000  
 E: [info@groundsure.com](mailto:info@groundsure.com)  
 W: [www.groundsure.com](http://www.groundsure.com)

© Crown copyright and database rights 2018 Ordnance Survey 100035207

Production date: 10 November 2022

Map legend available at: [www.groundsure.com/sites/default/files/groundsure\\_legend.pdf](http://www.groundsure.com/sites/default/files/groundsure_legend.pdf)



**Site Details:**

STREET RECORD, FERRYMOOR WAY, GRIMETHORPE, BARNSELY, S72 7BN


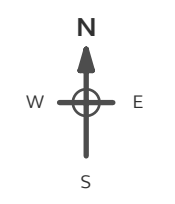
**Client Ref:** D10837  
**Report Ref:** GS-9190126\_LS\_3\_4  
**Grid Ref:** 440403, 410346

**Map Name:** County Series

**Map date:** 1906

**Scale:** 1:2,500

**Printed at:** 1:2,500



Surveyed 1890  
 Revised 1904  
 Edition N/A  
 Copyright N/A  
 Levelled N/A

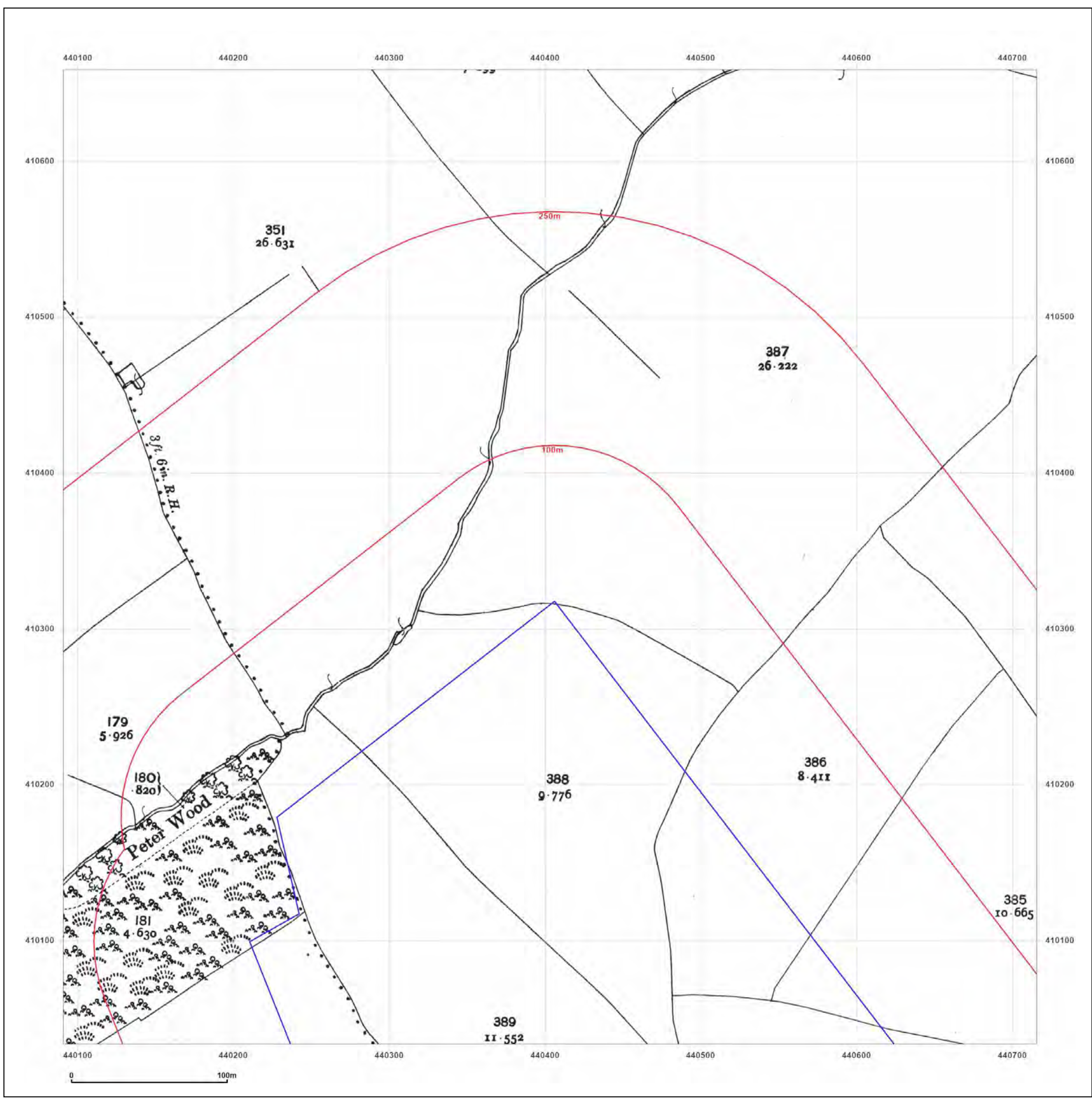


Produced by Groundsure Insights  
 T: 08444 159000  
 E: [info@groundsure.com](mailto:info@groundsure.com)  
 W: [www.groundsure.com](http://www.groundsure.com)

© Crown copyright and database rights 2018 Ordnance Survey 100035207

Production date: 10 November 2022

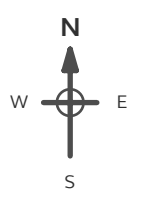
Map legend available at: [www.groundsure.com/sites/default/files/groundsure\\_legend.pdf](http://www.groundsure.com/sites/default/files/groundsure_legend.pdf)



**Site Details:**  
 STREET RECORD, FERRYMOOR WAY, GRIMETHORPE, BARNSELY, S72 7BN

**Client Ref:** D10837  
**Report Ref:** GS-9190126\_LS\_3\_4  
**Grid Ref:** 440403, 410346

**Map Name:** County Series  
**Map date:** 1918  
**Scale:** 1:2,500  
**Printed at:** 1:2,500



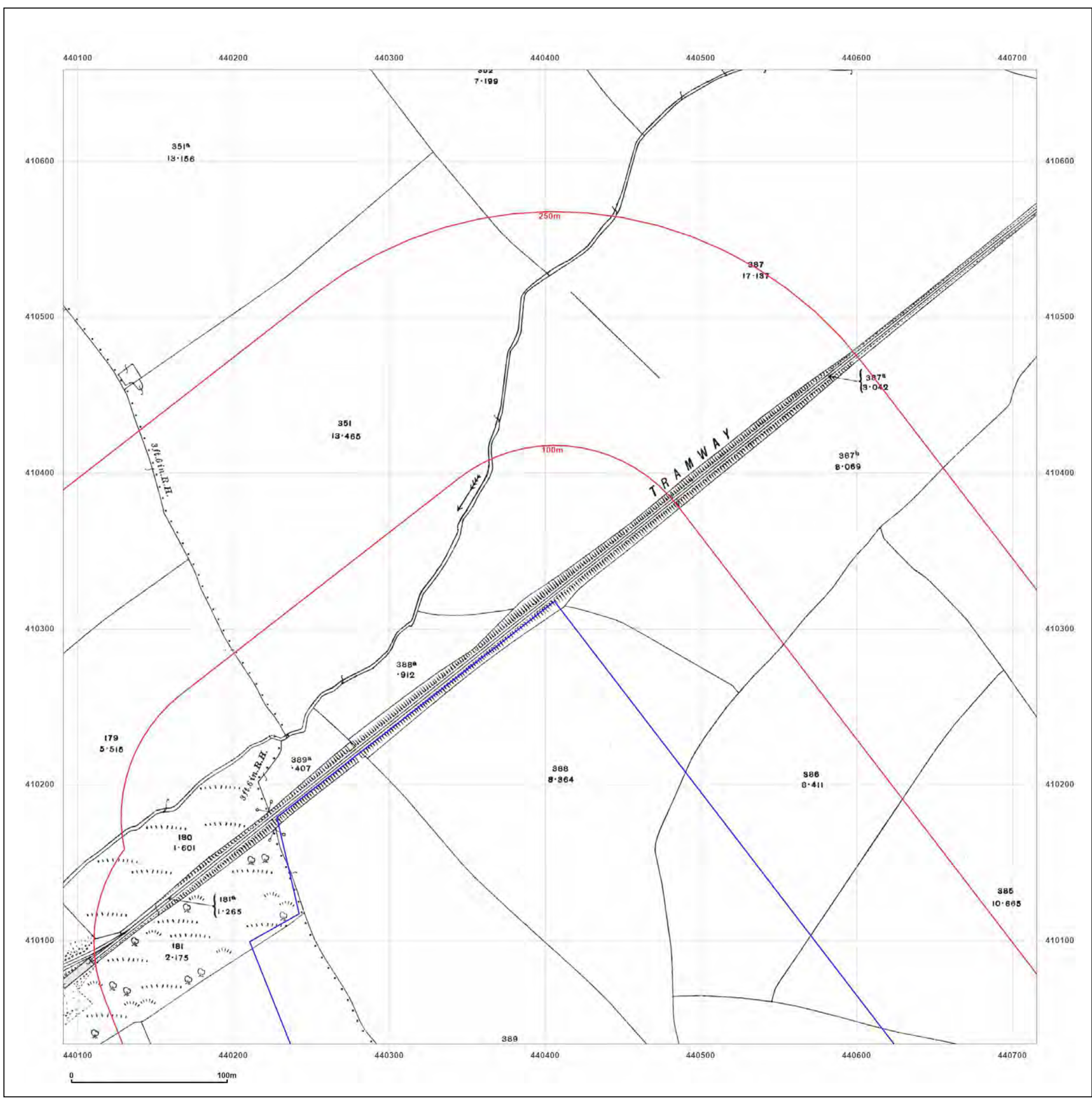
Surveyed 1891  
 Revised 1914  
 Edition 1918  
 Copyright N/A  
 Levelled 1915

Powered by  Produced by Groundsure Insights  
 T: 08444 159000  
 E: [info@groundsure.com](mailto:info@groundsure.com)  
 W: [www.groundsure.com](http://www.groundsure.com)

© Crown copyright and database rights 2018 Ordnance Survey 100035207

Production date: 10 November 2022

Map legend available at: [www.groundsure.com/sites/default/files/groundsure\\_legend.pdf](http://www.groundsure.com/sites/default/files/groundsure_legend.pdf)

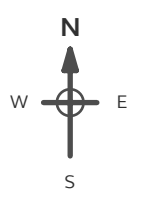


**Site Details:**

STREET RECORD, FERRYMOOR WAY, GRIMETHORPE, BARNSELY, S72 7BN

**Client Ref:** D10837  
**Report Ref:** GS-9190126\_LS\_3\_4  
**Grid Ref:** 440403, 410346

**Map Name:** National Grid  
**Map date:** 1962  
**Scale:** 1:2,500  
**Printed at:** 1:2,500



Surveyed 1861  
 Revised 1961  
 Edition N/A  
 Copyright 1962  
 Levelled 1959

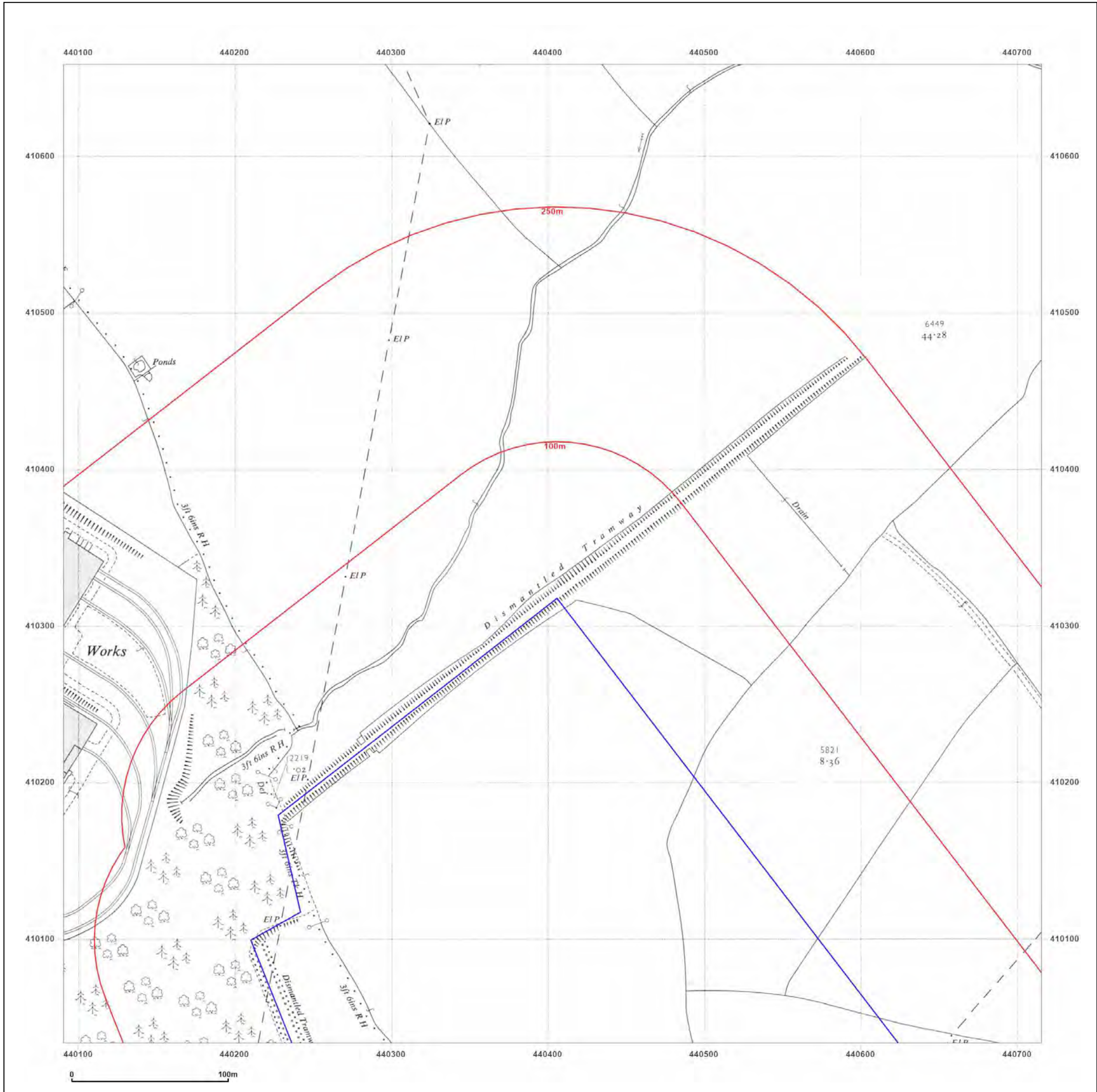


Produced by Groundsure Insights  
 T: 08444 159000  
 E: [info@groundsure.com](mailto:info@groundsure.com)  
 W: [www.groundsure.com](http://www.groundsure.com)

© Crown copyright and database rights 2018 Ordnance Survey 100035207

Production date: 10 November 2022

Map legend available at: [www.groundsure.com/sites/default/files/groundsure\\_legend.pdf](http://www.groundsure.com/sites/default/files/groundsure_legend.pdf)



**Site Details:**

STREET RECORD, FERRYMOOR WAY, GRIMETHORPE, BARNSELY, S72 7BN

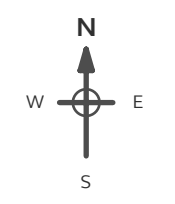
**Client Ref:** D10837  
**Report Ref:** GS-9190126\_LS\_3\_4  
**Grid Ref:** 440403, 410346

**Map Name:** National Grid

**Map date:** 1976

**Scale:** 1:2,500

**Printed at:** 1:2,500



Surveyed N/A  
 Revised N/A  
 Edition N/A  
 Copyright N/A  
 Levelled N/A

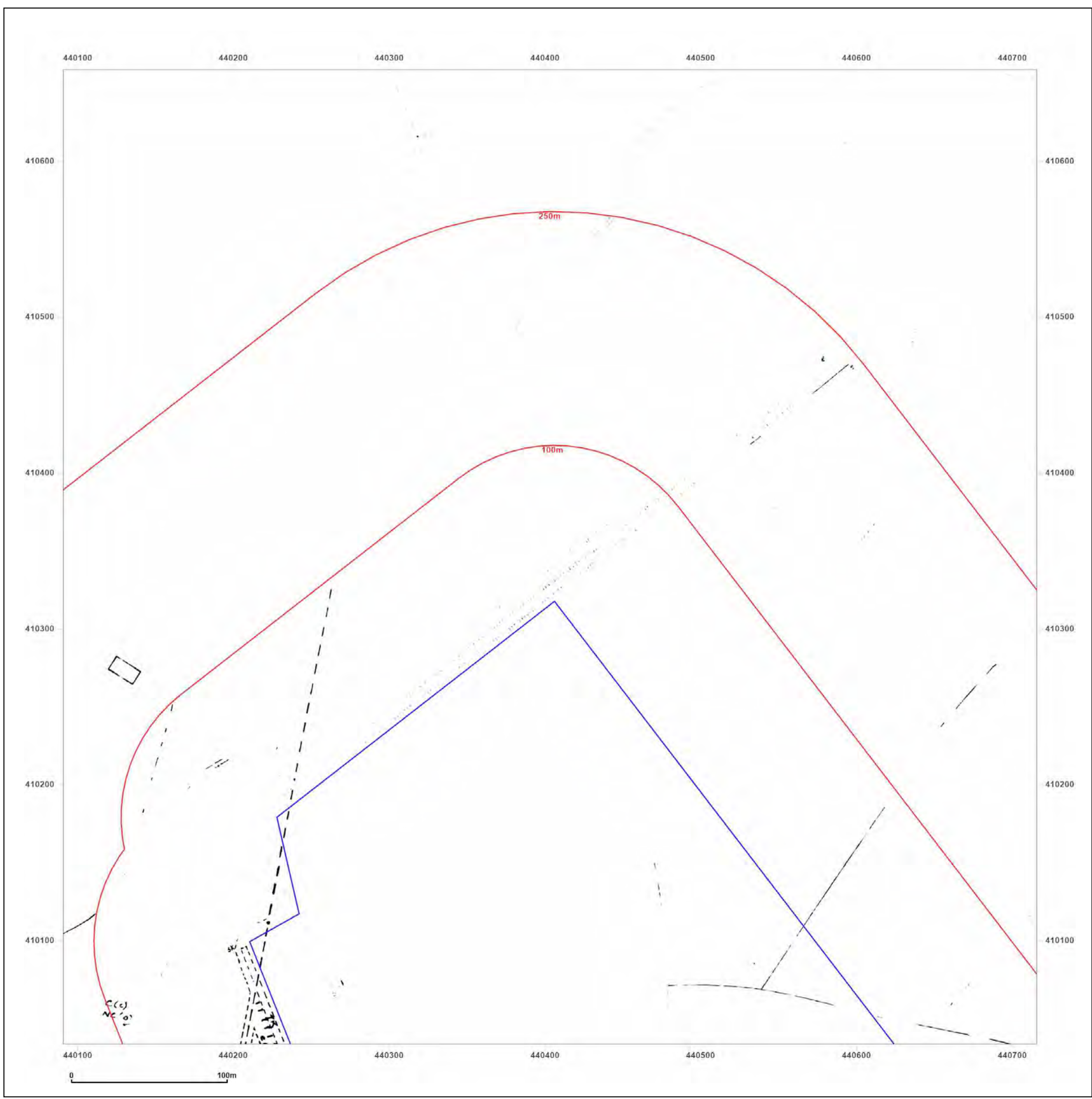


Produced by Groundsure Insights  
 T: 08444 159000  
 E: [info@groundsure.com](mailto:info@groundsure.com)  
 W: [www.groundsure.com](http://www.groundsure.com)

© Crown copyright and database rights 2018 Ordnance Survey 100035207

Production date: 10 November 2022

Map legend available at: [www.groundsure.com/sites/default/files/groundsure\\_legend.pdf](http://www.groundsure.com/sites/default/files/groundsure_legend.pdf)

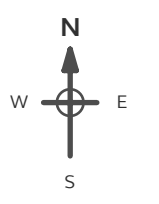


**Site Details:**

STREET RECORD, FERRYMOOR WAY, GRIMETHORPE, BARNSELY, S72 7BN

Client Ref: D10837  
 Report Ref: GS-9190126\_LS\_3\_4  
 Grid Ref: 440403, 410346

Map Name: National Grid  
 Map date: 1978  
 Scale: 1:2,500  
 Printed at: 1:2,500



Surveyed N/A  
 Revised N/A  
 Edition N/A  
 Copyright 1978  
 Levelled N/A

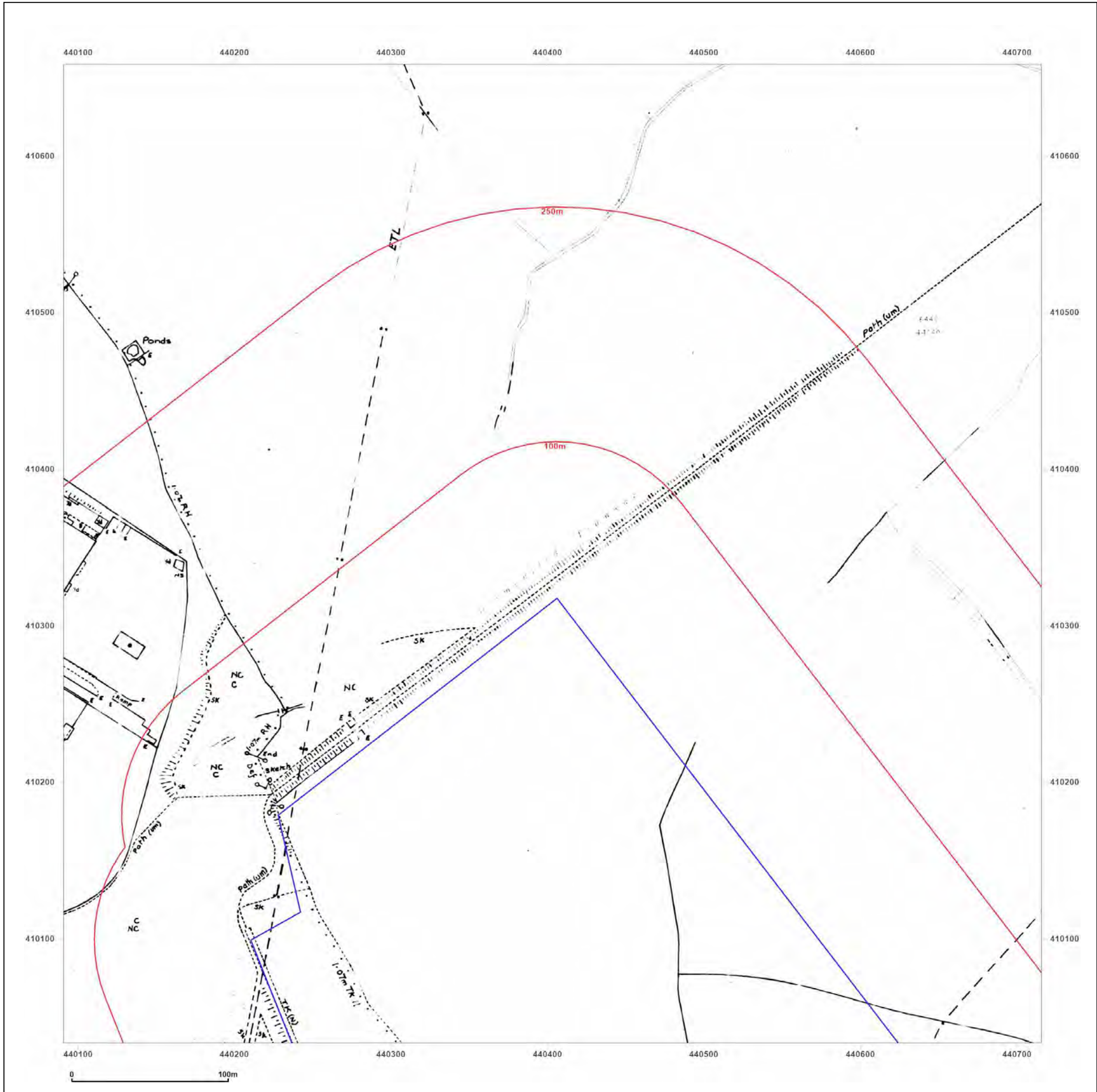


Produced by Groundsure Insights  
 T: 08444 159000  
 E: [info@groundsure.com](mailto:info@groundsure.com)  
 W: [www.groundsure.com](http://www.groundsure.com)

© Crown copyright and database rights 2018 Ordnance Survey 100035207

Production date: 10 November 2022

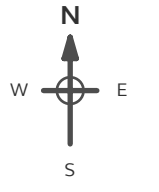
Map legend available at: [www.groundsure.com/sites/default/files/groundsure\\_legend.pdf](http://www.groundsure.com/sites/default/files/groundsure_legend.pdf)



**Site Details:**  
 STREET RECORD, FERRYMOOR WAY, GRIMETHORPE, BARNSELY, S72 7BN

**Client Ref:** D10837  
**Report Ref:** GS-9190126\_LS\_3\_4  
**Grid Ref:** 440403, 410346

**Map Name:** National Grid  
**Map date:** 1983  
**Scale:** 1:2,500  
**Printed at:** 1:2,500



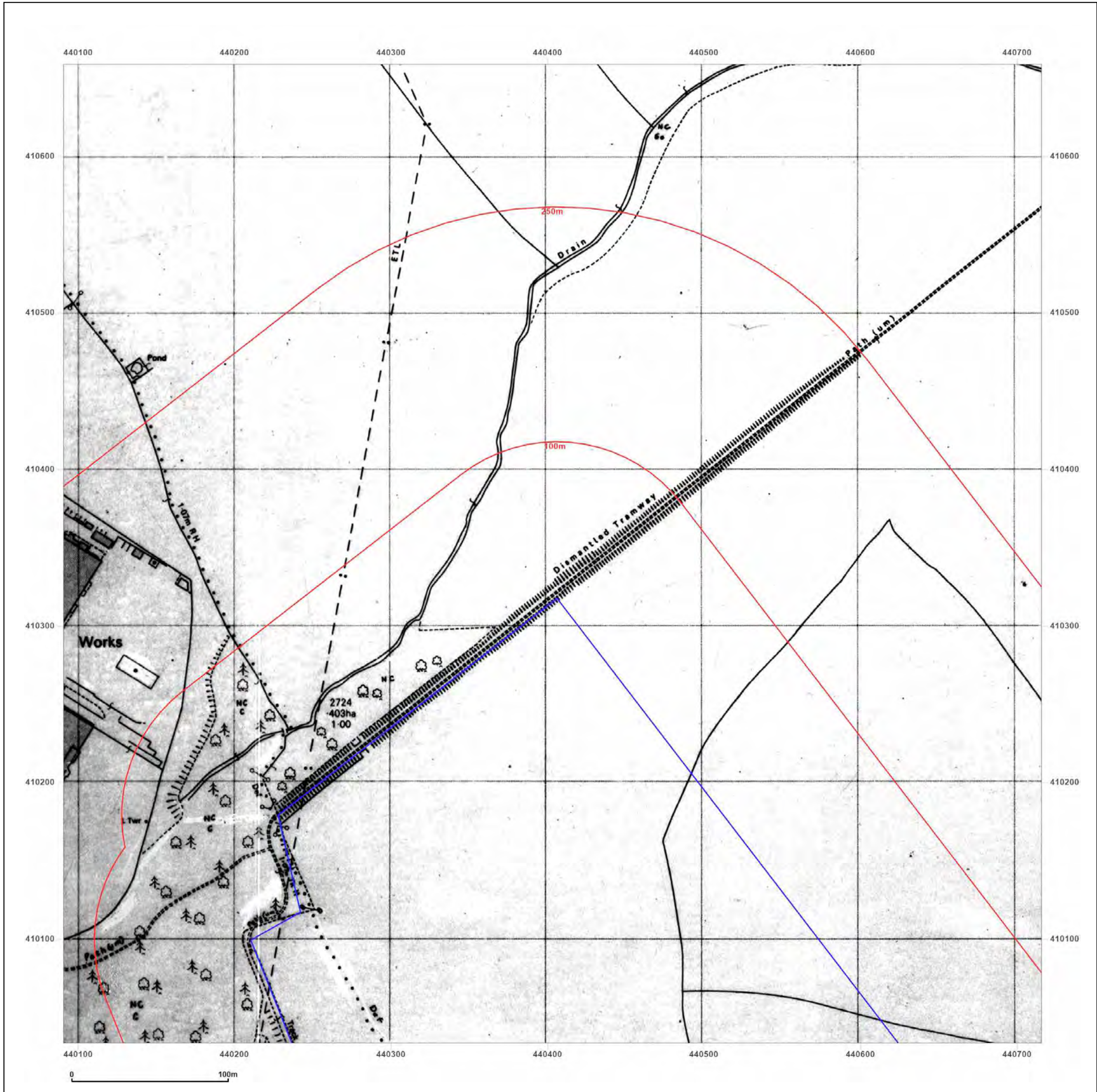
Surveyed 1964  
 Revised 1983  
 Edition N/A  
 Copyright 1982  
 Levelled 1964

**Powered by**  
 Produced by Groundsure Insights  
 T: 08444 159000  
 E: [info@groundsure.com](mailto:info@groundsure.com)  
 W: [www.groundsure.com](http://www.groundsure.com)

© Crown copyright and database rights 2018 Ordnance Survey 100035207

Production date: 10 November 2022

Map legend available at:  
[www.groundsure.com/sites/default/files/groundsure\\_legend.pdf](http://www.groundsure.com/sites/default/files/groundsure_legend.pdf)

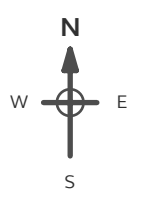



**Site Details:**


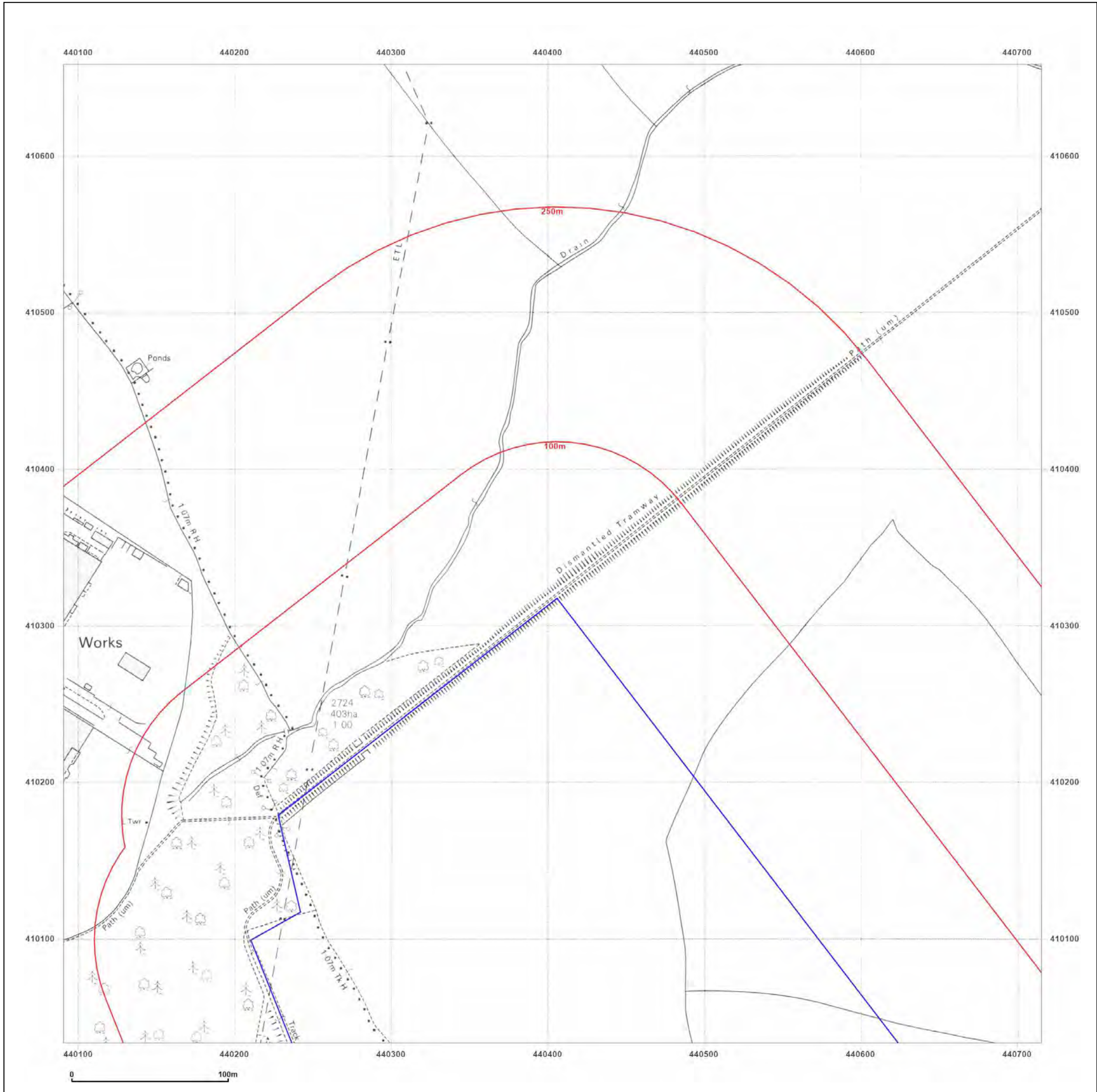
STREET RECORD, FERRYMOOR WAY, GRIMETHORPE, BARNSELY, S72 7BN

**Client Ref:** D10837  
**Report Ref:** GS-9190126\_LS\_3\_4  
**Grid Ref:** 440403, 410346

**Map Name:** National Grid  
**Map date:** 1985  
**Scale:** 1:2,500  
**Printed at:** 1:2,500

Surveyed 1983  
 Revised 1983  
 Edition N/A  
 Copyright 1985  
 Levelled 1964



Produced by  
 Groundsure Insights  
 T: 08444 159000  
 E: [info@groundsure.com](mailto:info@groundsure.com)  
 W: [www.groundsure.com](http://www.groundsure.com)

© Crown copyright and database rights 2018 Ordnance Survey 100035207

Production date: 10 November 2022

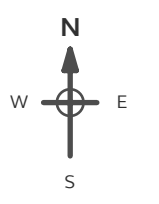
Map legend available at:  
[www.groundsure.com/sites/default/files/groundsure\\_legend.pdf](http://www.groundsure.com/sites/default/files/groundsure_legend.pdf)

**Site Details:**

STREET RECORD, FERRYMOOR WAY, GRIMETHORPE, BARNSELY, S72 7BN

Client Ref: D10837  
 Report Ref: GS-9190126\_LS\_3\_4  
 Grid Ref: 440403, 410346

Map Name: National Grid  
 Map date: 1993  
 Scale: 1:2,500  
 Printed at: 1:2,500



Surveyed 1993  
 Revised 1993  
 Edition N/A  
 Copyright 1993  
 Levelled N/A

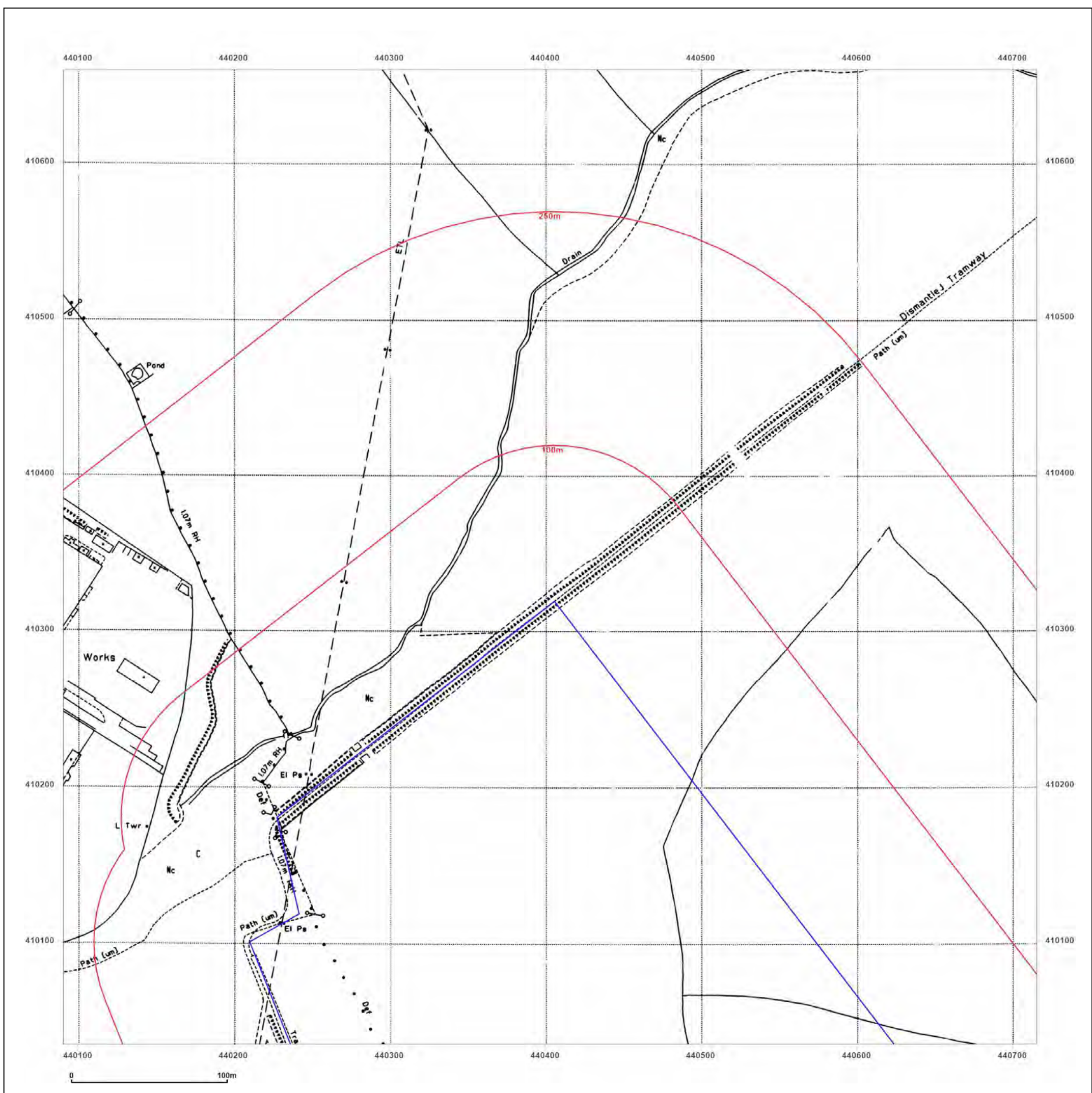


Produced by Groundsure Insights  
 T: 08444 159000  
 E: [info@groundsure.com](mailto:info@groundsure.com)  
 W: [www.groundsure.com](http://www.groundsure.com)

© Crown copyright and database rights 2018 Ordnance Survey 100035207

Production date: 10 November 2022

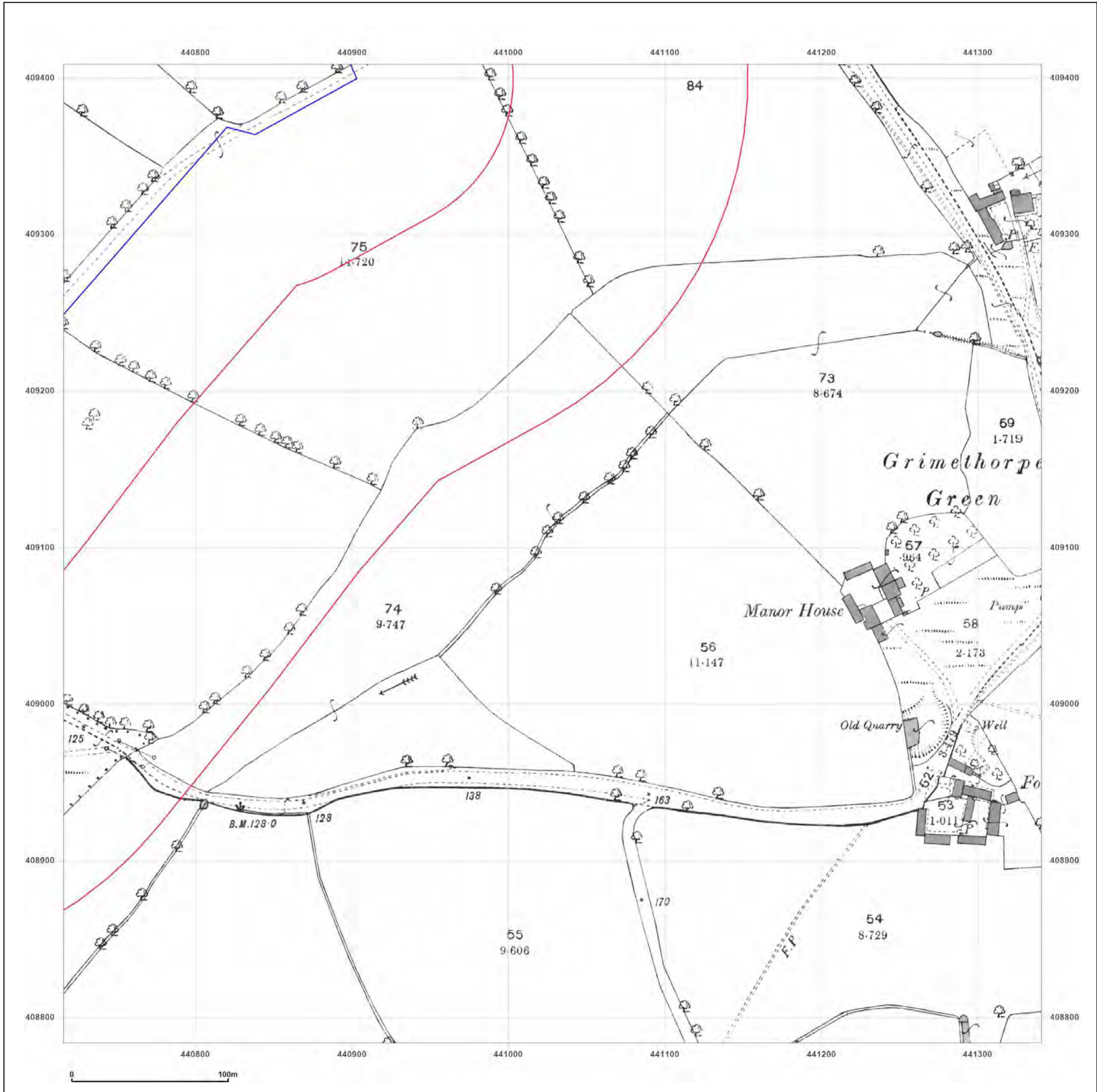
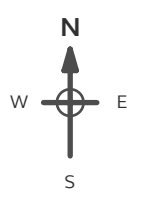
Map legend available at: [www.groundsure.com/sites/default/files/groundsure\\_legend.pdf](http://www.groundsure.com/sites/default/files/groundsure_legend.pdf)



**Site Details:**  
 STREET RECORD, FERRYMOOR WAY, GRIMETHORPE, BARNSELY, S72 7BN

**Client Ref:** D10837  
**Report Ref:** GS-9190126\_LS\_4\_2  
**Grid Ref:** 441028, 409096

**Map Name:** County Series  
**Map date:** 1893  
**Scale:** 1:2,500  
**Printed at:** 1:2,500



Surveyed 1893  
 Revised N/A  
 Edition 1893  
 Copyright N/A  
 Levelled N/A



Produced by  
 Groundsure Insights  
 T: 08444 159000  
 E: [info@groundsure.com](mailto:info@groundsure.com)  
 W: [www.groundsure.com](http://www.groundsure.com)

© Crown copyright and database rights 2018 Ordnance Survey 100035207

Production date: 10 November 2022

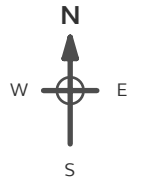
Map legend available at:  
[www.groundsure.com/sites/default/files/groundsure\\_legend.pdf](http://www.groundsure.com/sites/default/files/groundsure_legend.pdf)

**Site Details:**

STREET RECORD, FERRYMOOR WAY, GRIMETHORPE, BARNSELY, S72 7BN

Client Ref: D10837  
 Report Ref: GS-9190126\_LS\_4\_2  
 Grid Ref: 441028, 409096

Map Name: County Series  
 Map date: 1906  
 Scale: 1:2,500  
 Printed at: 1:2,500



Surveyed 1890  
 Revised 1904  
 Edition N/A  
 Copyright N/A  
 Levelled N/A

Powered by

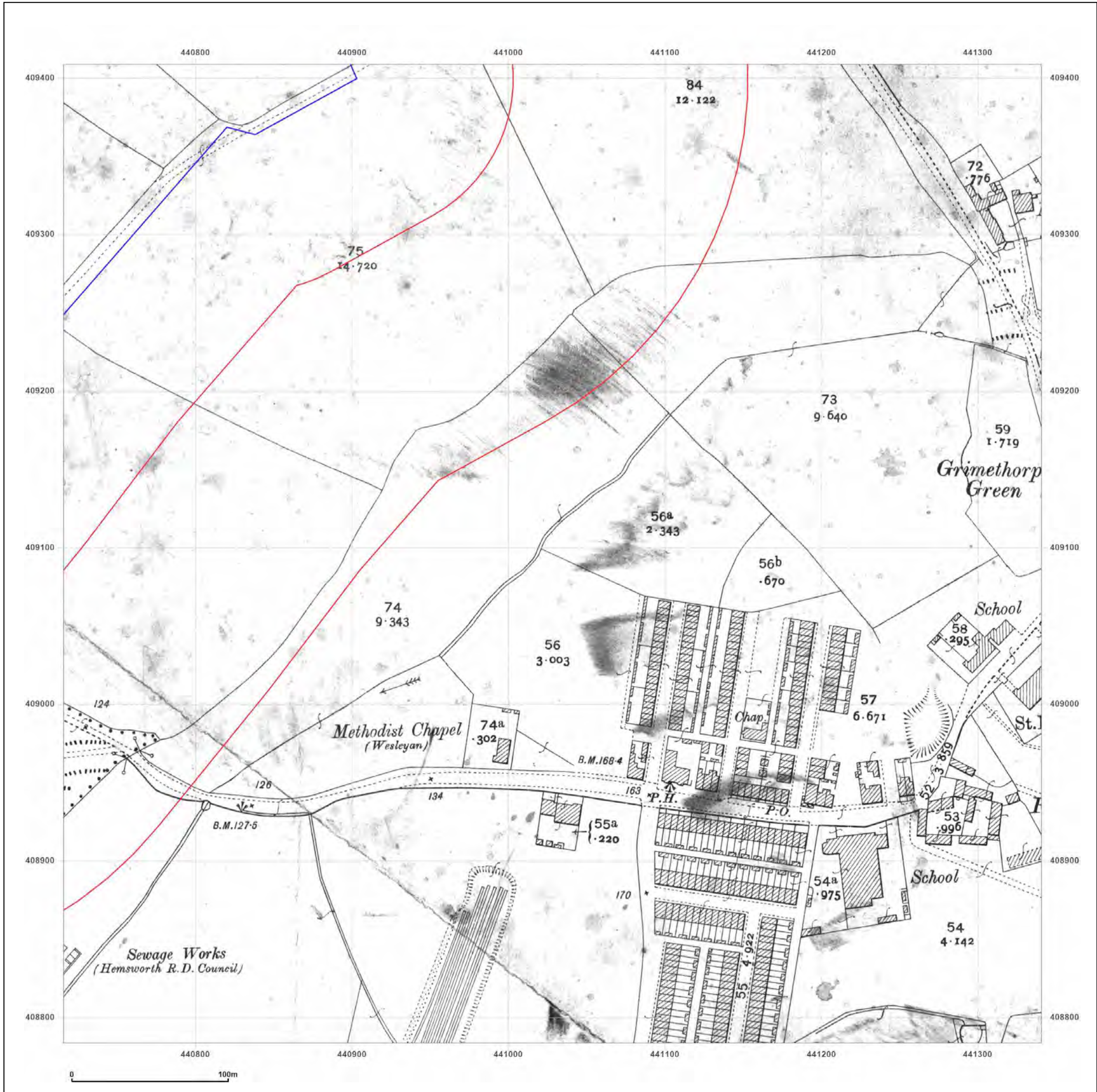


Produced by  
 Groundsure Insights  
 T: 08444 159000  
 E: [info@groundsure.com](mailto:info@groundsure.com)  
 W: [www.groundsure.com](http://www.groundsure.com)

© Crown copyright and database rights 2018 Ordnance Survey 100035207

Production date: 10 November 2022

Map legend available at:  
[www.groundsure.com/sites/default/files/groundsure\\_legend.pdf](http://www.groundsure.com/sites/default/files/groundsure_legend.pdf)



**Site Details:**

STREET RECORD, FERRYMOOR WAY, GRIMETHORPE, BARNSELY, S72 7BN

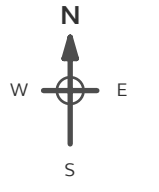
Client Ref: D10837  
 Report Ref: GS-9190126\_LS\_4\_2  
 Grid Ref: 441028, 409096

Map Name: County Series

Map date: 1931

Scale: 1:2,500

Printed at: 1:2,500



Surveyed 1890  
 Revised 1930  
 Edition 1931  
 Copyright N/A  
 Levelled 1930

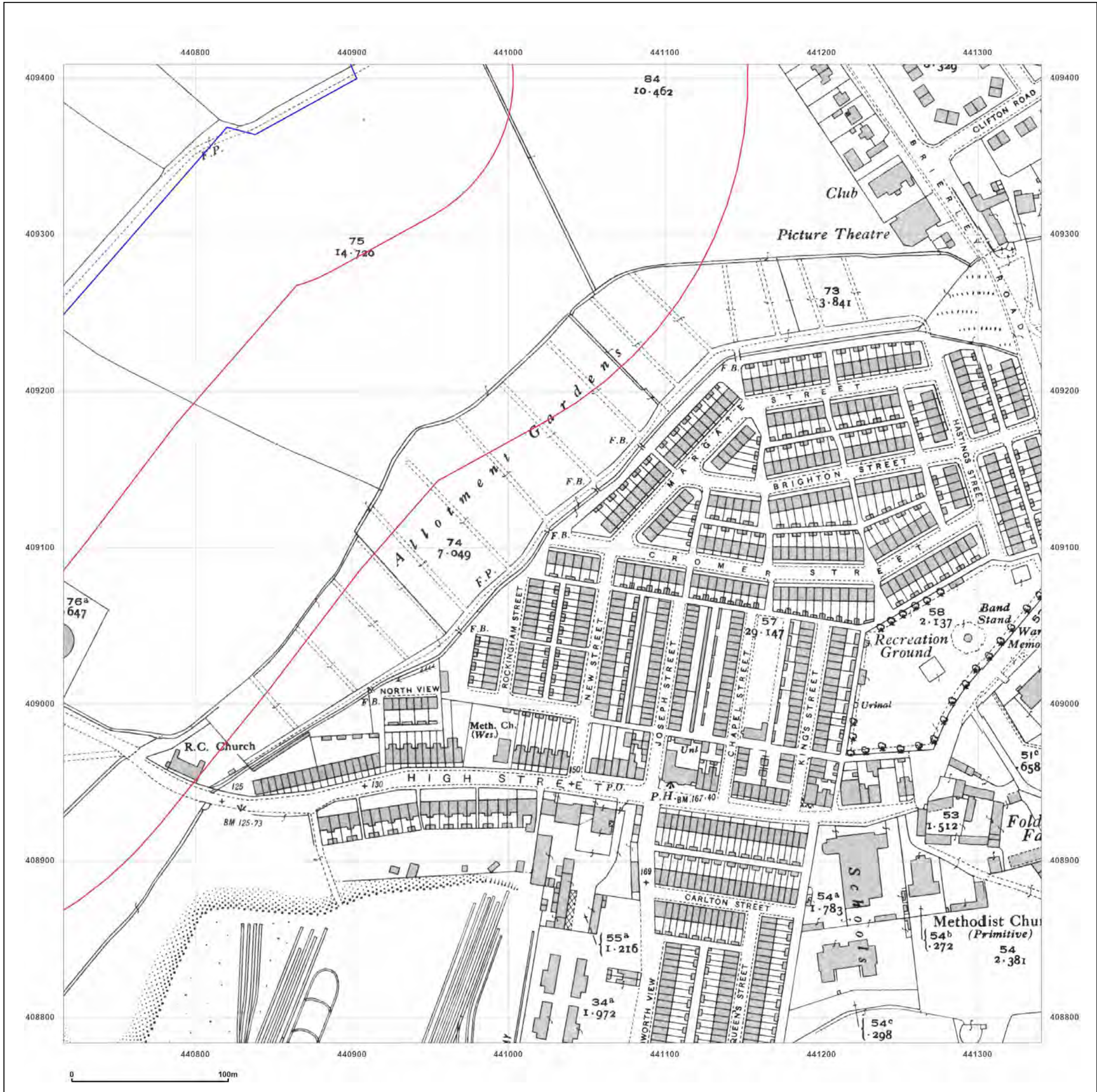


Produced by  
 Groundsure Insights  
 T: 08444 159000  
 E: [info@groundsure.com](mailto:info@groundsure.com)  
 W: [www.groundsure.com](http://www.groundsure.com)

© Crown copyright and database rights 2018 Ordnance Survey 100035207

Production date: 10 November 2022

Map legend available at:  
[www.groundsure.com/sites/default/files/groundsure\\_legend.pdf](http://www.groundsure.com/sites/default/files/groundsure_legend.pdf)

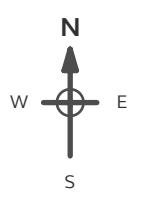


**Site Details:**

STREET RECORD, FERRYMOOR WAY, GRIMETHORPE, BARNSELY, S72 7BN

**Client Ref:** D10837  
**Report Ref:** GS-9190126\_LS\_4\_2  
**Grid Ref:** 441028, 409096

**Map Name:** National Grid  
**Map date:** 1962  
**Scale:** 1:2,500  
**Printed at:** 1:2,500



Surveyed 1961  
 Revised 1961  
 Edition N/A  
 Copyright 1962  
 Levelled 1959

Surveyed 1961  
 Revised 1961  
 Edition N/A  
 Copyright 1962  
 Levelled 1959

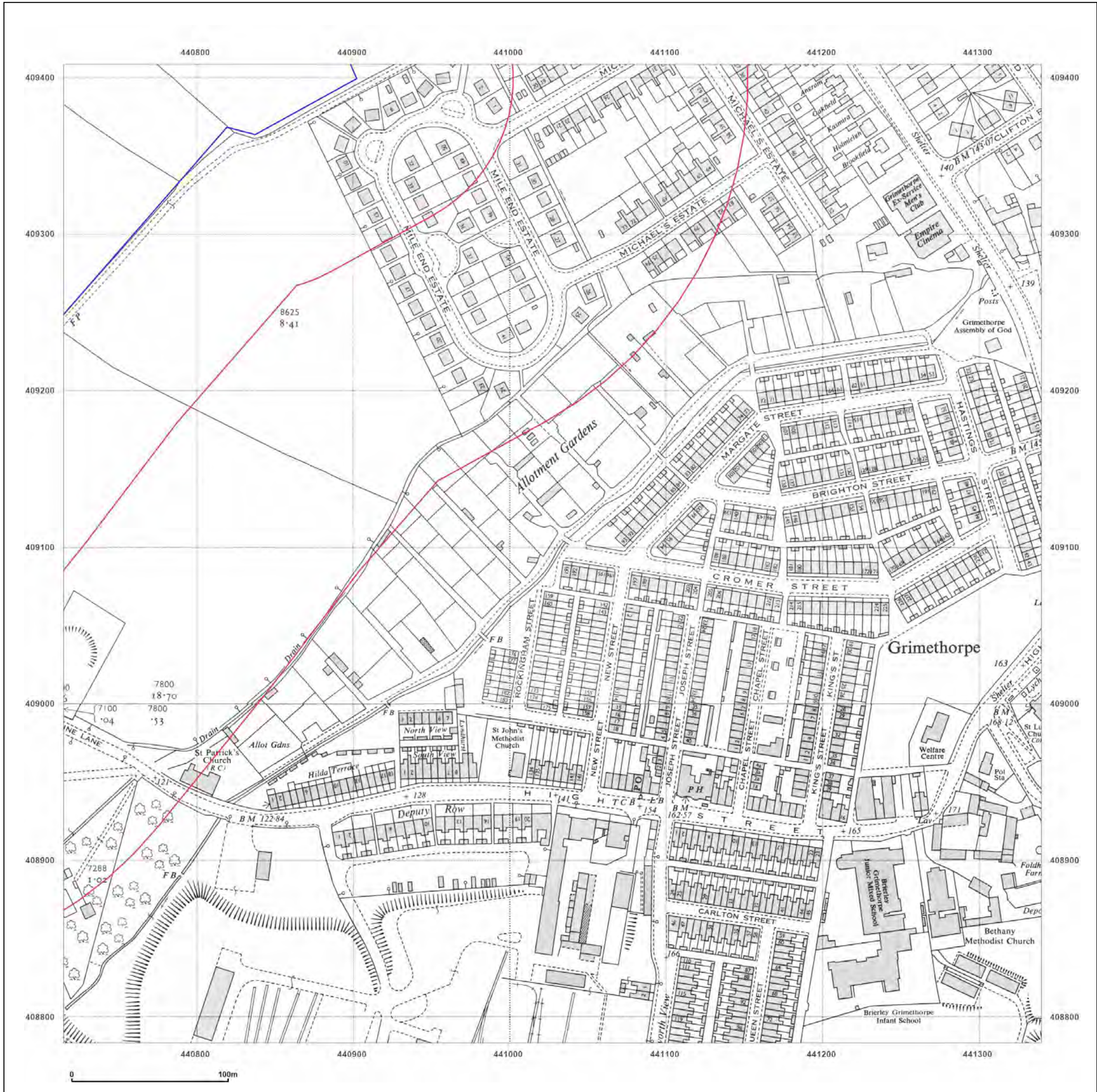


Produced by  
 Groundsure Insights  
 T: 08444 159000  
 E: [info@groundsure.com](mailto:info@groundsure.com)  
 W: [www.groundsure.com](http://www.groundsure.com)

© Crown copyright and database rights 2018 Ordnance Survey 100035207

Production date: 10 November 2022

Map legend available at:  
[www.groundsure.com/sites/default/files/groundsure\\_legend.pdf](http://www.groundsure.com/sites/default/files/groundsure_legend.pdf)



**Site Details:**

STREET RECORD, FERRYMOOR WAY, GRIMETHORPE, BARNSELY, S72 7BN

**Client Ref:** D10837  
**Report Ref:** GS-9190126\_LS\_4\_2  
**Grid Ref:** 441028, 409096

**Map Name:** National Grid

**Map date:** 1973

**Scale:** 1:2,500

**Printed at:** 1:2,500



Surveyed 1972  
 Revised 1972  
 Edition N/A  
 Copyright 1973  
 Levelled 1964

Surveyed 1972  
 Revised 1972  
 Edition N/A  
 Copyright 1973  
 Levelled 1964



Produced by  
 Groundsure Insights  
 T: 08444 159000  
 E: [info@groundsure.com](mailto:info@groundsure.com)  
 W: [www.groundsure.com](http://www.groundsure.com)

© Crown copyright and database rights 2018 Ordnance Survey 100035207

Production date: 10 November 2022

Map legend available at:  
[www.groundsure.com/sites/default/files/groundsure\\_legend.pdf](http://www.groundsure.com/sites/default/files/groundsure_legend.pdf)

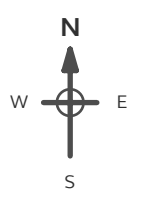


**Site Details:**


STREET RECORD, FERRYMOOR WAY, GRIMETHORPE, BARNSELY, S72 7BN

Client Ref: D10837  
 Report Ref: GS-9190126\_LS\_4\_2  
 Grid Ref: 441028, 409096

Map Name: National Grid  
 Map date: 1973-1978  
 Scale: 1:2,500  
 Printed at: 1:2,500



Surveyed 1978  
 Revised 1978  
 Edition N/A  
 Copyright 1978  
 Levelled N/A



Surveyed N/A  
 Revised N/A  
 Edition N/A  
 Copyright N/A  
 Levelled N/A

Surveyed N/A  
 Revised N/A  
 Edition N/A  
 Copyright N/A  
 Levelled N/A

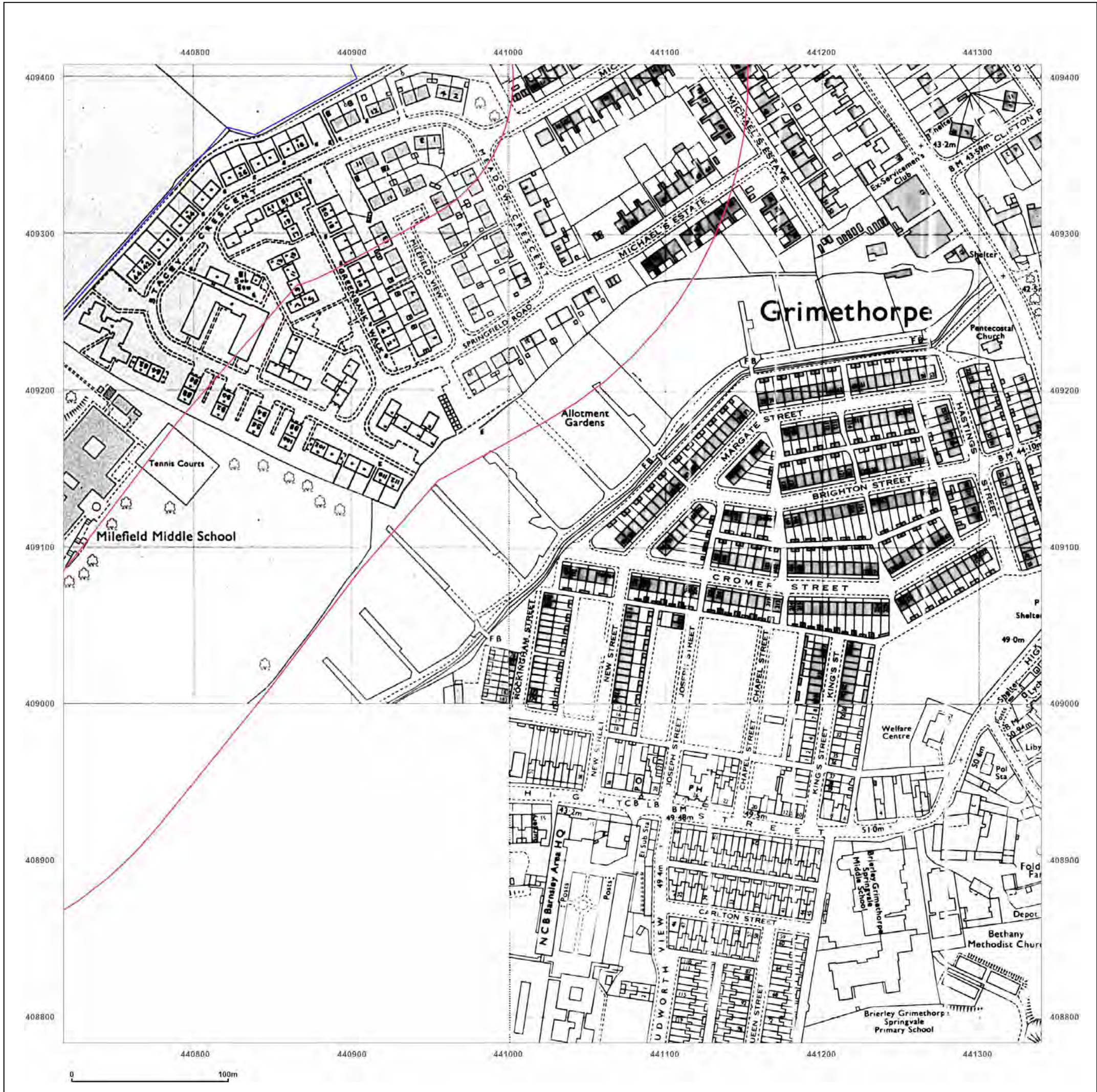


Produced by Groundsure Insights  
 T: 08444 159000  
 E: [info@groundsure.com](mailto:info@groundsure.com)  
 W: [www.groundsure.com](http://www.groundsure.com)

© Crown copyright and database rights 2018 Ordnance Survey 100035207

Production date: 10 November 2022

Map legend available at: [www.groundsure.com/sites/default/files/groundsure\\_legend.pdf](http://www.groundsure.com/sites/default/files/groundsure_legend.pdf)


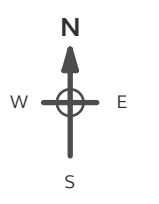


**Site Details:**

STREET RECORD, FERRYMOOR WAY, GRIMETHORPE, BARNSELY, S72 7BN

**Client Ref:** D10837  
**Report Ref:** GS-9190126\_LS\_4\_2  
**Grid Ref:** 441028, 409096

**Map Name:** National Grid  
**Map date:** 1984  
**Scale:** 1:2,500  
**Printed at:** 1:2,500



<p>Surveyed N/A          Revised N/A          Edition N/A          Copyright 1984          Levelled 1964</p>	<p>Surveyed 1964          Revised 1984          Edition N/A          Copyright 1984          Levelled 1964</p>
--	--

Powered by  Produced by Groundsure Insights  
 T: 08444 159000  
 E: [info@groundsure.com](mailto:info@groundsure.com)  
 W: [www.groundsure.com](http://www.groundsure.com)

© Crown copyright and database rights 2018 Ordnance Survey 100035207

Production date: 10 November 2022


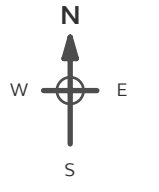
Map legend available at: [www.groundsure.com/sites/default/files/groundsure\\_legend.pdf](http://www.groundsure.com/sites/default/files/groundsure_legend.pdf)

**Site Details:**

STREET RECORD, FERRYMOOR WAY, GRIMETHORPE, BARNSELY, S72 7BN

**Client Ref:** D10837  
**Report Ref:** GS-9190126\_LS\_4\_2  
**Grid Ref:** 441028, 409096

**Map Name:** National Grid  
**Map date:** 1986  
**Scale:** 1:2,500  
**Printed at:** 1:2,500



Surveyed 1985  
 Revised 1985  
 Edition N/A  
 Copyright 1986  
 Levelled 1964



Produced by  
 Groundsure Insights  
 T: 08444 159000  
 E: [info@groundsure.com](mailto:info@groundsure.com)  
 W: [www.groundsure.com](http://www.groundsure.com)

© Crown copyright and database rights 2018 Ordnance Survey 100035207

Production date: 10 November 2022

Map legend available at:  
[www.groundsure.com/sites/default/files/groundsure\\_legend.pdf](http://www.groundsure.com/sites/default/files/groundsure_legend.pdf)

**Site Details:**

STREET RECORD, FERRYMOOR WAY, GRIMETHORPE, BARNSELY, S72 7BN

**Client Ref:** D10837  
**Report Ref:** GS-9190126\_LS\_4\_2  
**Grid Ref:** 441028, 409096

**Map Name:** National Grid

**Map date:** 1993


**Scale:** 1:2,500

**Printed at:** 1:2,500



Surveyed 1993  
 Revised 1993  
 Edition N/A  
 Copyright 1993  
 Levelled N/A

Surveyed N/A  
 Revised N/A  
 Edition N/A  
 Copyright 1993  
 Levelled N/A



Surveyed 1993  
 Revised 1993  
 Edition N/A  
 Copyright 1993  
 Levelled N/A

Surveyed N/A  
 Revised N/A  
 Edition N/A  
 Copyright 1993  
 Levelled N/A



Produced by  
 Groundsure Insights  
 T: 08444 159000  
 E: [info@groundsure.com](mailto:info@groundsure.com)  
 W: [www.groundsure.com](http://www.groundsure.com)

© Crown copyright and database rights 2018 Ordnance Survey 100035207

Production date: 10 November 2022

Map legend available at:  
[www.groundsure.com/sites/default/files/groundsure\\_legend.pdf](http://www.groundsure.com/sites/default/files/groundsure_legend.pdf)



**Site Details:**

STREET RECORD, FERRYMOOR WAY, GRIMETHORPE, BARNSELY, S72 7BN

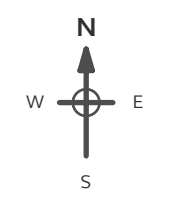
Client Ref: D10837  
 Report Ref: GS-9190126\_LS\_4\_3  
 Grid Ref: 441028, 409721

Map Name: County Series


Map date: 1893

Scale: 1:2,500

Printed at: 1:2,500



Surveyed 1893  
 Revised N/A  
 Edition 1893  
 Copyright N/A  
 Levelled N/A



Surveyed 1893  
 Revised N/A  
 Edition 1893  
 Copyright N/A  
 Levelled N/A

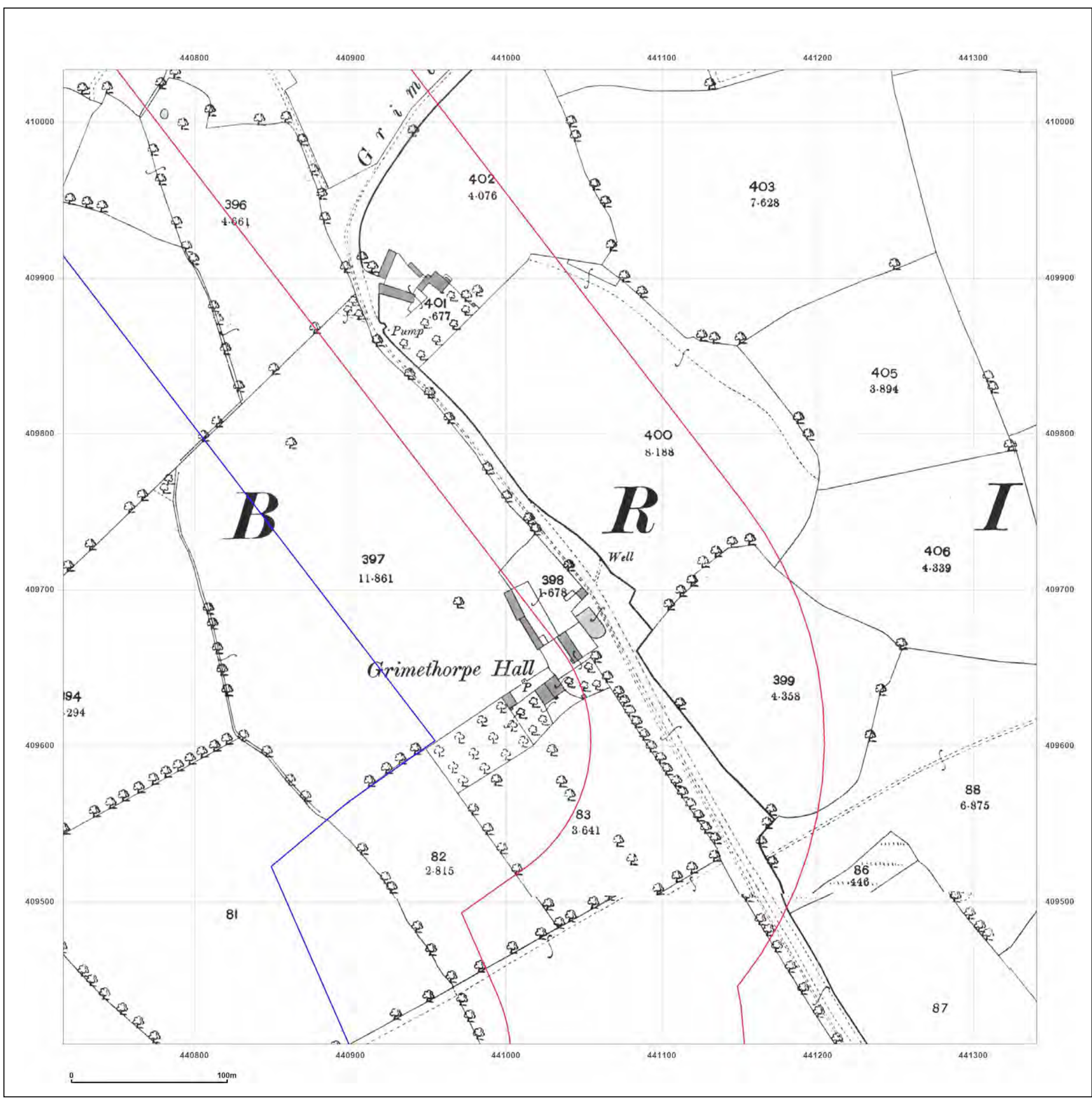


Produced by  
 Groundsure Insights  
 T: 08444 159000  
 E: [info@groundsure.com](mailto:info@groundsure.com)  
 W: [www.groundsure.com](http://www.groundsure.com)

© Crown copyright and database rights 2018 Ordnance Survey 100035207

Production date: 10 November 2022

Map legend available at:  
[www.groundsure.com/sites/default/files/groundsure\\_legend.pdf](http://www.groundsure.com/sites/default/files/groundsure_legend.pdf)



**Site Details:**

STREET RECORD, FERRYMOOR WAY, GRIMETHORPE, BARNSELY, S72 7BN

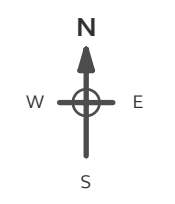
Client Ref: D10837  
 Report Ref: GS-9190126\_LS\_4\_3  
 Grid Ref: 441028, 409721

Map Name: County Series

Map date: 1906

Scale: 1:2,500

Printed at: 1:2,500



Surveyed 1890  
 Revised 1904  
 Edition N/A  
 Copyright N/A  
 Levelled N/A

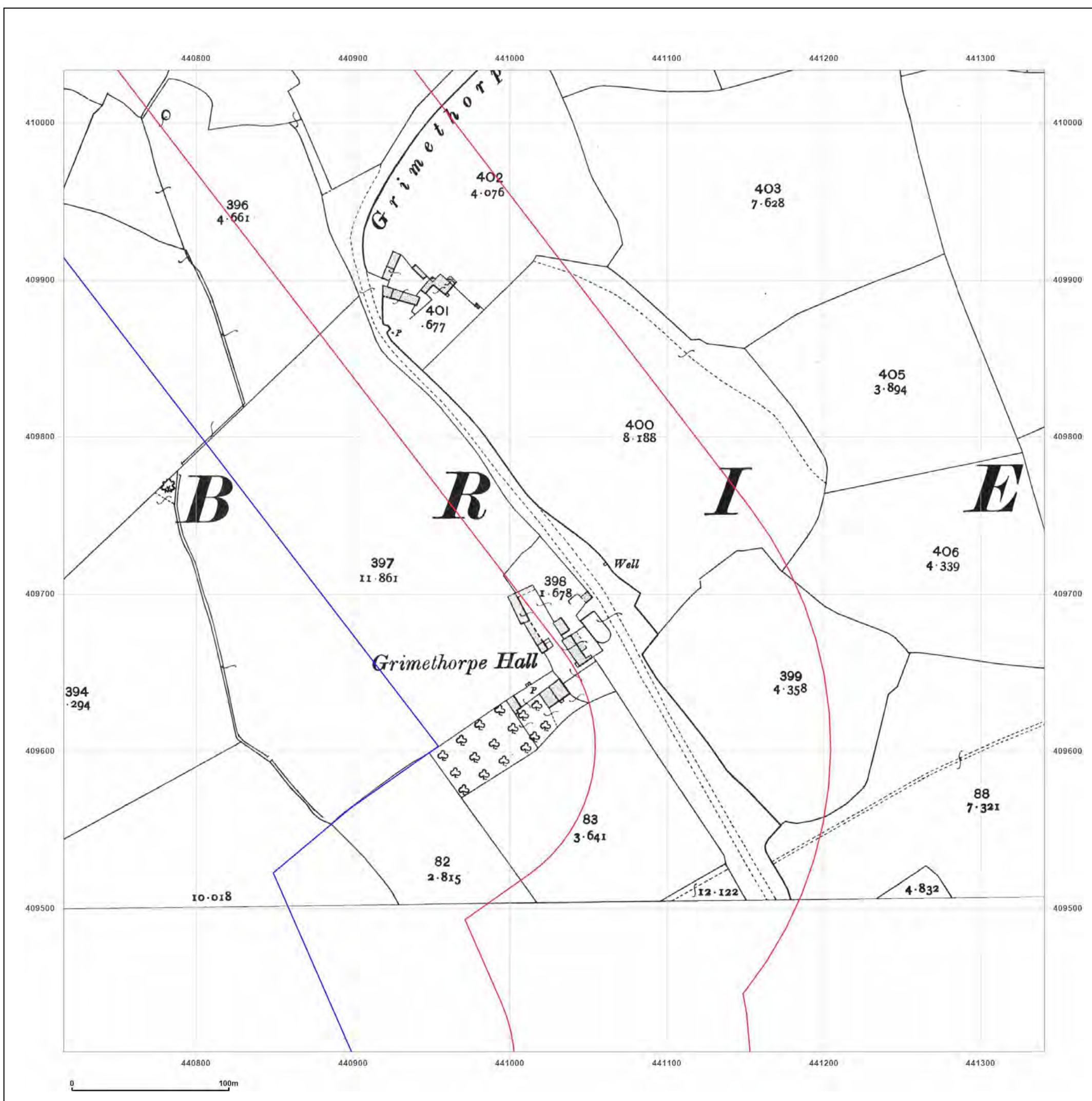


Produced by  
 Groundsure Insights  
 T: 08444 159000  
 E: [info@groundsure.com](mailto:info@groundsure.com)  
 W: [www.groundsure.com](http://www.groundsure.com)

© Crown copyright and database rights 2018 Ordnance Survey 100035207

Production date: 10 November 2022

Map legend available at:  
[www.groundsure.com/sites/default/files/groundsure\\_legend.pdf](http://www.groundsure.com/sites/default/files/groundsure_legend.pdf)



**Site Details:**

STREET RECORD, FERRYMOOR WAY, GRIMETHORPE, BARNSELY, S72 7BN

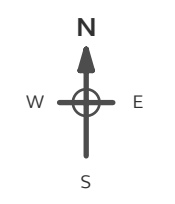
Client Ref: D10837  
 Report Ref: GS-9190126\_LS\_4\_3  
 Grid Ref: 441028, 409721

Map Name: County Series

Map date: 1918

Scale: 1:2,500

Printed at: 1:2,500



Surveyed 1891  
 Revised 1914  
 Edition 1918  
 Copyright N/A  
 Levelled 1915

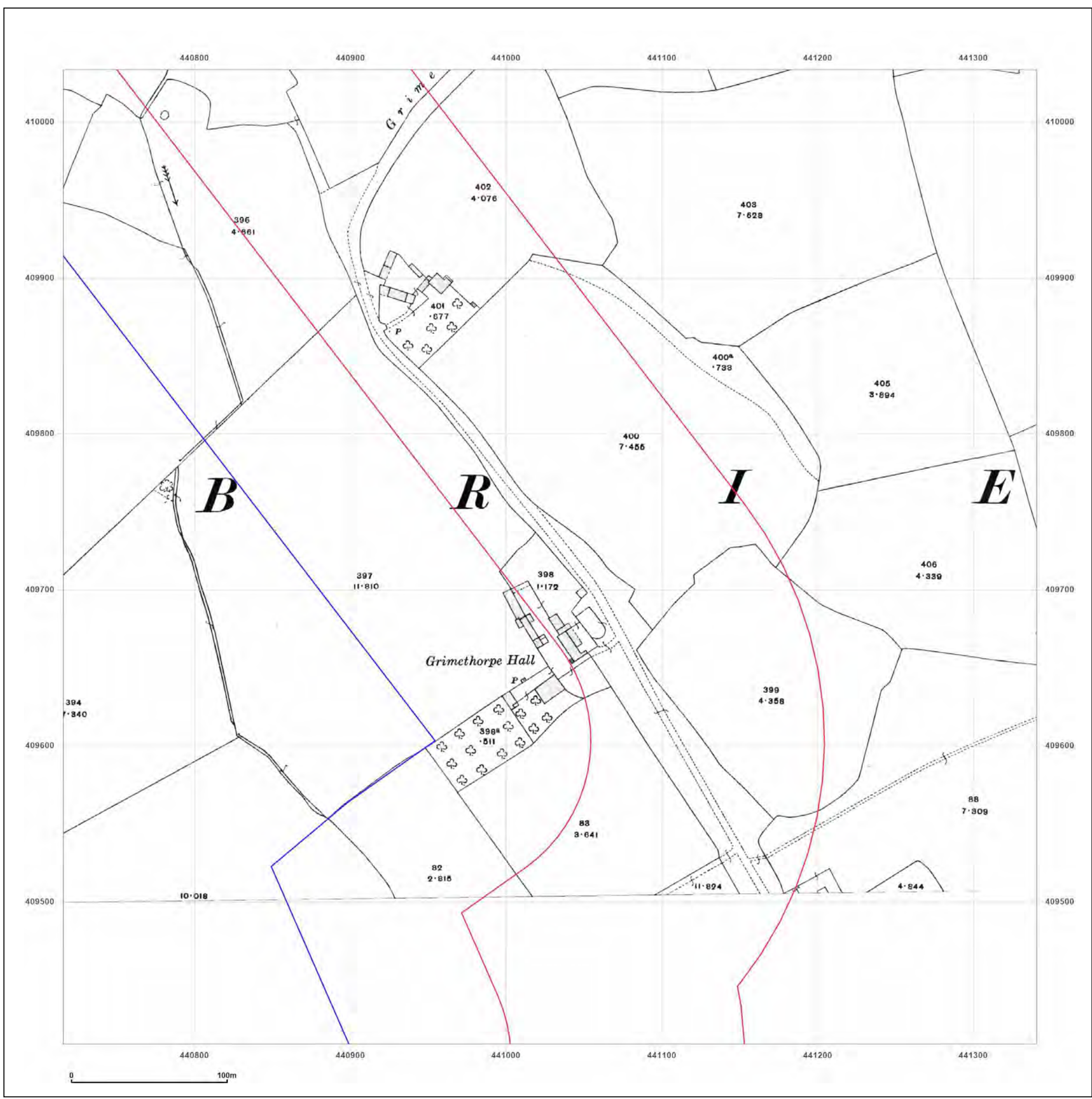


Produced by  
 Groundsure Insights  
 T: 08444 159000  
 E: [info@groundsure.com](mailto:info@groundsure.com)  
 W: [www.groundsure.com](http://www.groundsure.com)

© Crown copyright and database rights 2018 Ordnance Survey 100035207

Production date: 10 November 2022

Map legend available at:  
[www.groundsure.com/sites/default/files/groundsure\\_legend.pdf](http://www.groundsure.com/sites/default/files/groundsure_legend.pdf)



**Site Details:**

STREET RECORD, FERRYMOOR WAY, GRIMETHORPE, BARNSELY, S72 7BN

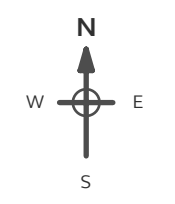
**Client Ref:** D10837  
**Report Ref:** GS-9190126\_LS\_4\_3  
**Grid Ref:** 441028, 409721

**Map Name:** National Grid

**Map date:** 1962

**Scale:** 1:2,500

**Printed at:** 1:2,500



Surveyed 1961  
 Revised 1961  
 Edition N/A  
 Copyright 1962  
 Levelled 1959

Surveyed 1961  
 Revised 1961  
 Edition N/A  
 Copyright 1962  
 Levelled 1959



Produced by  
 Groundsure Insights  
 T: 08444 159000  
 E: [info@groundsure.com](mailto:info@groundsure.com)  
 W: [www.groundsure.com](http://www.groundsure.com)

© Crown copyright and database rights 2018 Ordnance Survey 100035207

Production date: 10 November 2022

Map legend available at:  
[www.groundsure.com/sites/default/files/groundsure\\_legend.pdf](http://www.groundsure.com/sites/default/files/groundsure_legend.pdf)



**Site Details:**

STREET RECORD, FERRYMOOR WAY, GRIMETHORPE, BARNSELY, S72 7BN

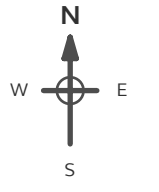
**Client Ref:** D10837  
**Report Ref:** GS-9190126\_LS\_4\_3  
**Grid Ref:** 441028, 409721

**Map Name:** National Grid

**Map date:** 1973-1976

**Scale:** 1:2,500

**Printed at:** 1:2,500



Surveyed N/A  
 Revised N/A  
 Edition N/A  
 Copyright N/A  
 Levelled N/A

Surveyed N/A  
 Revised N/A  
 Edition N/A  
 Copyright N/A  
 Levelled N/A

Surveyed 1972  
 Revised 1972  
 Edition N/A  
 Copyright 1973  
 Levelled 1964



Produced by  
 Groundsure Insights  
 T: 08444 159000  
 E: [info@groundsure.com](mailto:info@groundsure.com)  
 W: [www.groundsure.com](http://www.groundsure.com)

© Crown copyright and database rights 2018 Ordnance Survey 100035207

Production date: 10 November 2022

Map legend available at:  
[www.groundsure.com/sites/default/files/groundsure\\_legend.pdf](http://www.groundsure.com/sites/default/files/groundsure_legend.pdf)

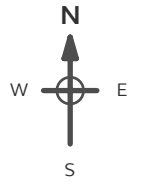


**Site Details:**


STREET RECORD, FERRYMOOR WAY, GRIMETHORPE, BARNSELY, S72 7BN

Client Ref: D10837  
 Report Ref: GS-9190126\_LS\_4\_3  
 Grid Ref: 441028, 409721

Map Name: National Grid  
 Map date: 1973-1978  
 Scale: 1:2,500  
 Printed at: 1:2,500



Surveyed N/A  
 Revised N/A  
 Edition N/A  
 Copyright 1978  
 Levelled N/A



Surveyed 1978  
 Revised 1978  
 Edition N/A  
 Copyright 1978  
 Levelled N/A



Produced by Groundsure Insights  
 T: 08444 159000  
 E: [info@groundsure.com](mailto:info@groundsure.com)  
 W: [www.groundsure.com](http://www.groundsure.com)

© Crown copyright and database rights 2018 Ordnance Survey 100035207

Production date: 10 November 2022

Map legend available at: [www.groundsure.com/sites/default/files/groundsure\\_legend.pdf](http://www.groundsure.com/sites/default/files/groundsure_legend.pdf)

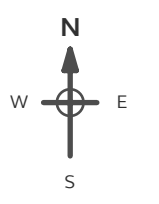


**Site Details:**


STREET RECORD, FERRYMOOR WAY, GRIMETHORPE, BARNSELY, S72 7BN

**Client Ref:** D10837  
**Report Ref:** GS-9190126\_LS\_4\_3  
**Grid Ref:** 441028, 409721

**Map Name:** National Grid  
**Map date:** 1993  
**Scale:** 1:2,500  
**Printed at:** 1:2,500



Surveyed 1993  
 Revised 1993  
 Edition N/A  
 Copyright 1993  
 Levelled N/A



Surveyed N/A  
 Revised N/A  
 Edition N/A  
 Copyright 1993  
 Levelled N/A



Produced by  
 Groundsure Insights  
 T: 08444 159000  
 E: [info@groundsure.com](mailto:info@groundsure.com)  
 W: [www.groundsure.com](http://www.groundsure.com)

© Crown copyright and database rights 2018 Ordnance Survey 100035207

Production date: 10 November 2022

Map legend available at:  
[www.groundsure.com/sites/default/files/groundsure\\_legend.pdf](http://www.groundsure.com/sites/default/files/groundsure_legend.pdf)



**Site Details:**

STREET RECORD, FERRYMOOR WAY, GRIMETHORPE, BARNSELY, S72 7BN

**Client Ref:** D10837  
**Report Ref:** GS-9190126\_LS\_4\_4  
**Grid Ref:** 441028, 410346

**Map Name:** County Series

**Map date:** 1893

**Scale:** 1:2,500

**Printed at:** 1:2,500



Surveyed 1893  
 Revised N/A  
 Edition 1893  
 Copyright N/A  
 Levelled N/A

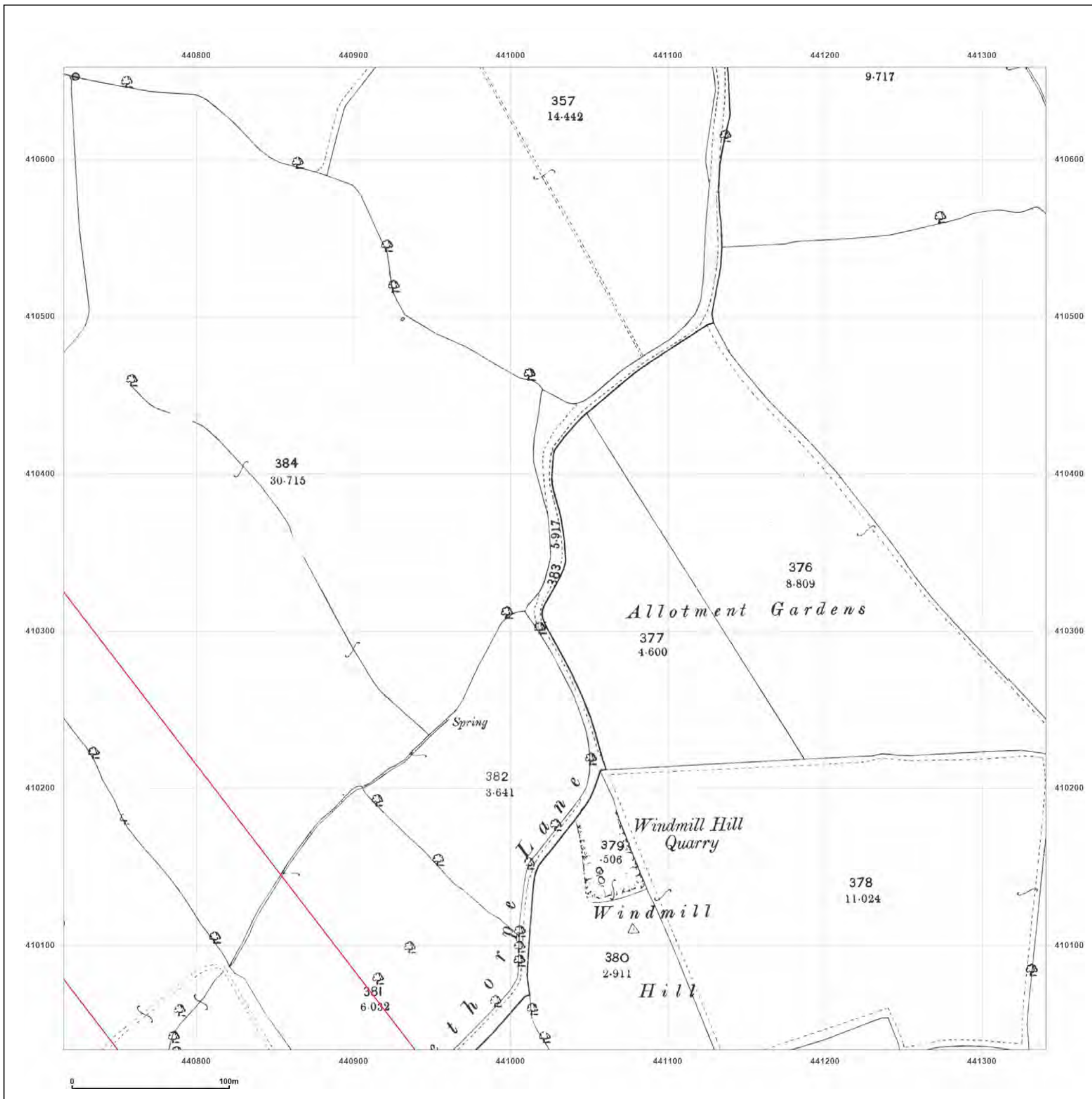


Produced by  
 Groundsure Insights  
 T: 08444 159000  
 E: [info@groundsure.com](mailto:info@groundsure.com)  
 W: [www.groundsure.com](http://www.groundsure.com)

© Crown copyright and database rights 2018 Ordnance Survey 100035207

Production date: 10 November 2022

Map legend available at:  
[www.groundsure.com/sites/default/files/groundsure\\_legend.pdf](http://www.groundsure.com/sites/default/files/groundsure_legend.pdf)



**Site Details:**

STREET RECORD, FERRYMOOR WAY, GRIMETHORPE, BARNSELY, S72 7BN

**Client Ref:** D10837  
**Report Ref:** GS-9190126\_LS\_4\_4  
**Grid Ref:** 441028, 410346

**Map Name:** County Series

**Map date:** 1906

**Scale:** 1:2,500

**Printed at:** 1:2,500



Surveyed 1890  
 Revised 1904  
 Edition N/A  
 Copyright N/A  
 Levelled N/A

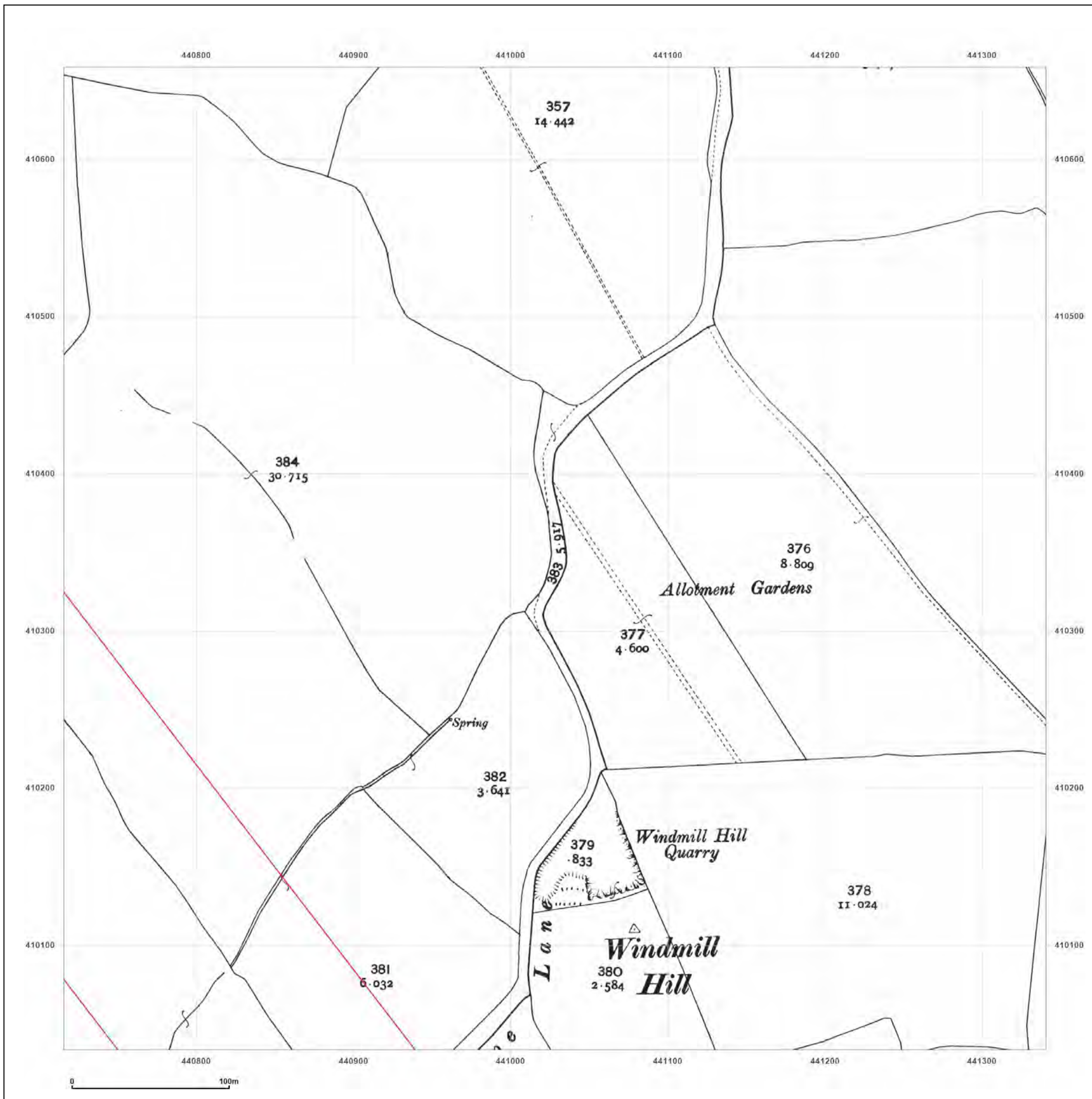


Produced by  
 Groundsure Insights  
 T: 08444 159000  
 E: [info@groundsure.com](mailto:info@groundsure.com)  
 W: [www.groundsure.com](http://www.groundsure.com)

© Crown copyright and database rights 2018 Ordnance Survey 100035207

Production date: 10 November 2022

Map legend available at:  
[www.groundsure.com/sites/default/files/groundsure\\_legend.pdf](http://www.groundsure.com/sites/default/files/groundsure_legend.pdf)

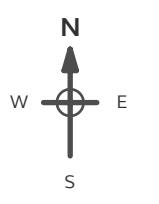


**Site Details:**

STREET RECORD, FERRYMOOR WAY, GRIMETHORPE, BARNSELY, S72 7BN

**Client Ref:** D10837  
**Report Ref:** GS-9190126\_LS\_4\_4  
**Grid Ref:** 441028, 410346

**Map Name:** County Series  
**Map date:** 1918  
**Scale:** 1:2,500  
**Printed at:** 1:2,500



Surveyed 1891  
 Revised 1914  
 Edition 1918  
 Copyright N/A  
 Levelled 1915

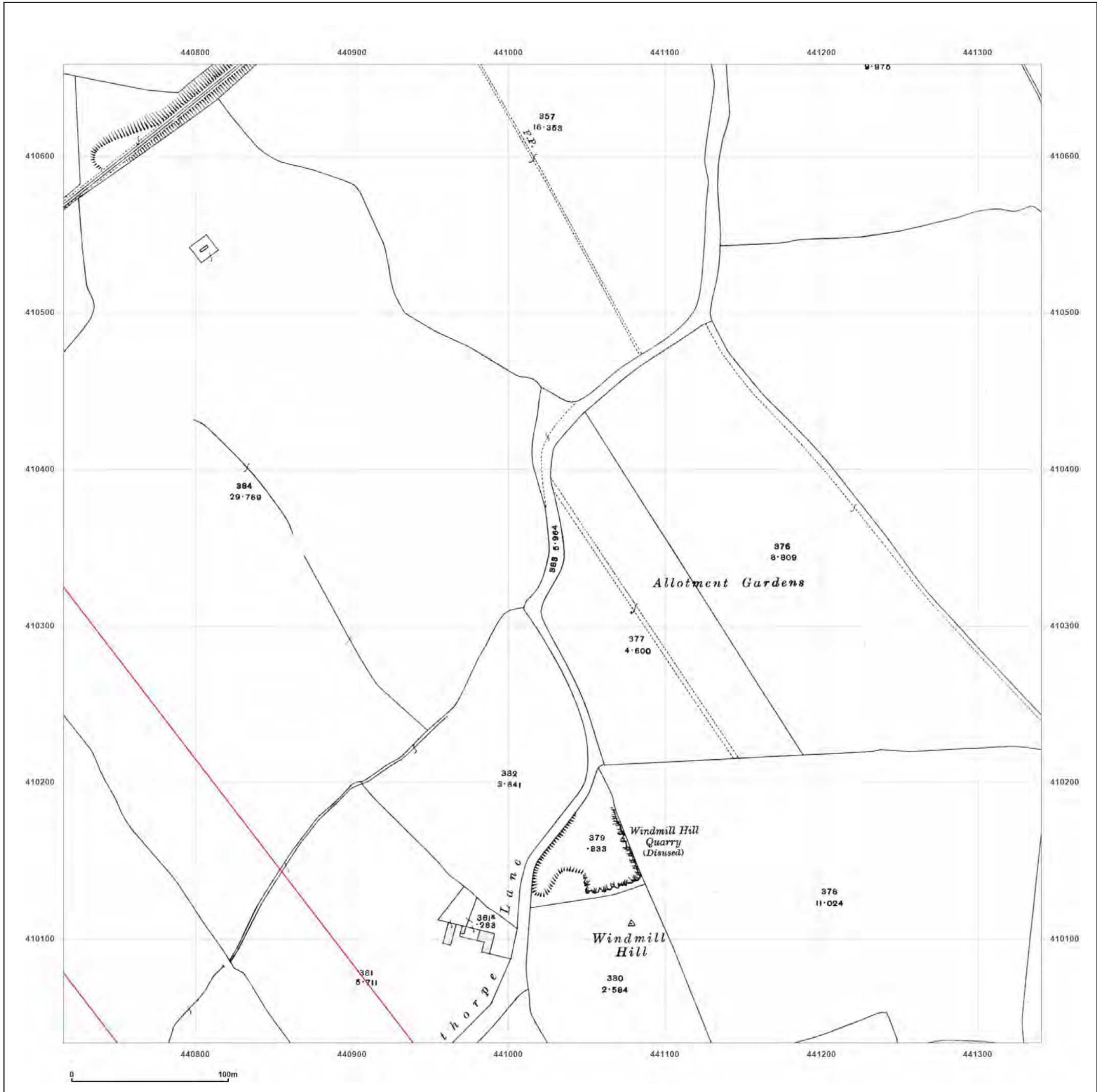


Produced by  
 Groundsure Insights  
 T: 08444 159000  
 E: [info@groundsure.com](mailto:info@groundsure.com)  
 W: [www.groundsure.com](http://www.groundsure.com)

© Crown copyright and database rights 2018 Ordnance Survey 100035207

Production date: 10 November 2022

Map legend available at:  
[www.groundsure.com/sites/default/files/groundsure\\_legend.pdf](http://www.groundsure.com/sites/default/files/groundsure_legend.pdf)



**Site Details:**

STREET RECORD, FERRYMOOR WAY, GRIMETHORPE, BARNSELY, S72 7BN

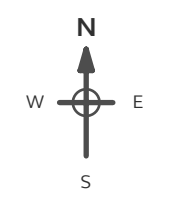
**Client Ref:** D10837  
**Report Ref:** GS-9190126\_LS\_4\_4  
**Grid Ref:** 441028, 410346

**Map Name:** National Grid

**Map date:** 1962

**Scale:** 1:2,500

**Printed at:** 1:2,500



Surveyed 1961  
 Revised 1961  
 Edition N/A  
 Copyright 1962  
 Levellid 1959

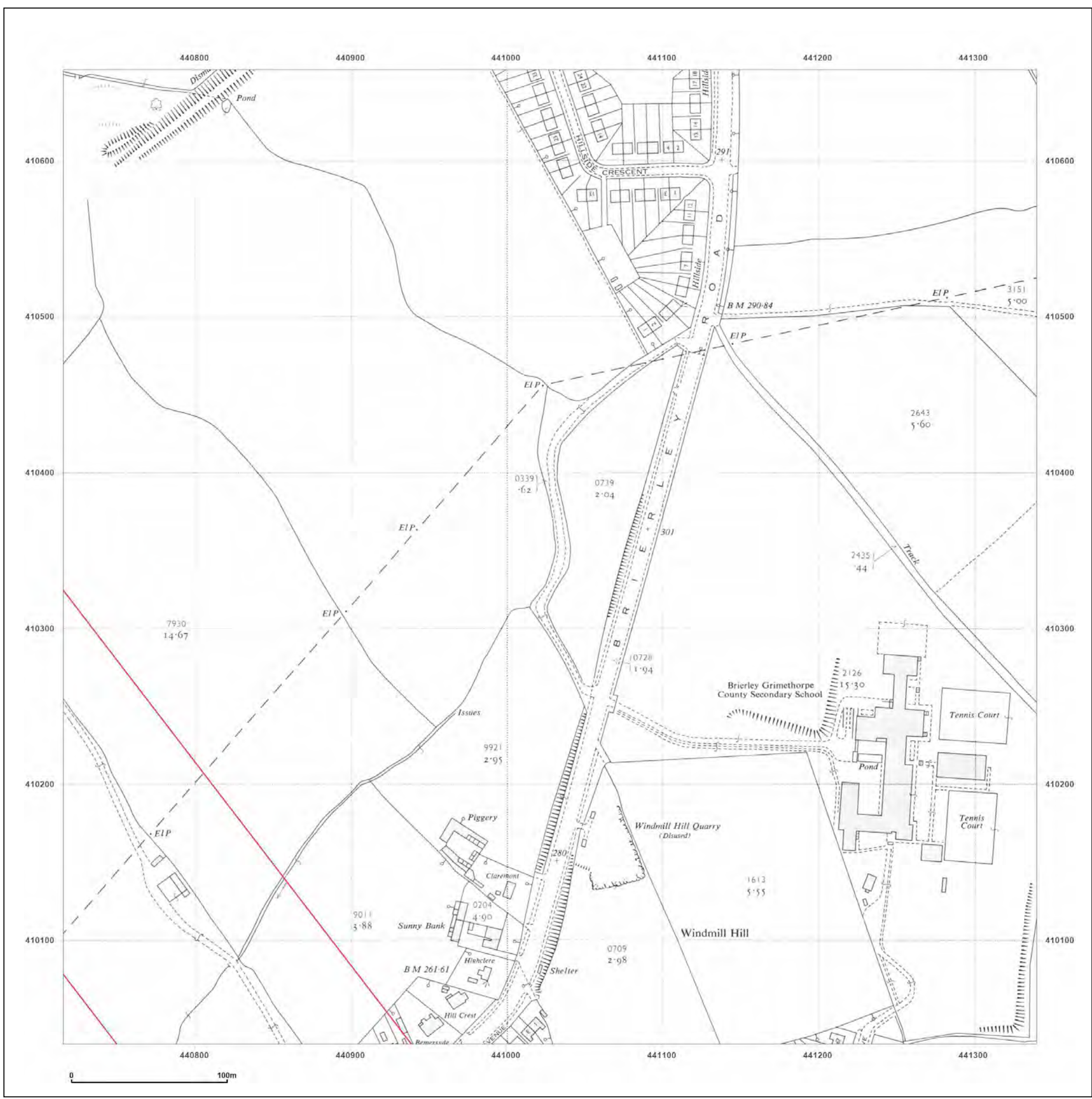


Produced by  
 Groundsure Insights  
 T: 08444 159000  
 E: [info@groundsure.com](mailto:info@groundsure.com)  
 W: [www.groundsure.com](http://www.groundsure.com)

© Crown copyright and database rights 2018 Ordnance Survey 100035207

Production date: 10 November 2022

Map legend available at:  
[www.groundsure.com/sites/default/files/groundsure\\_legend.pdf](http://www.groundsure.com/sites/default/files/groundsure_legend.pdf)



**Site Details:**

STREET RECORD, FERRYMOOR WAY, GRIMETHORPE, BARNSELY, S72 7BN


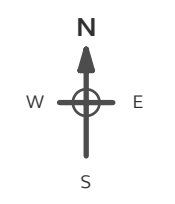
**Client Ref:** D10837  
**Report Ref:** GS-9190126\_LS\_4\_4  
**Grid Ref:** 441028, 410346

**Map Name:** National Grid

**Map date:** 1962

**Scale:** 1:2,500

**Printed at:** 1:2,500

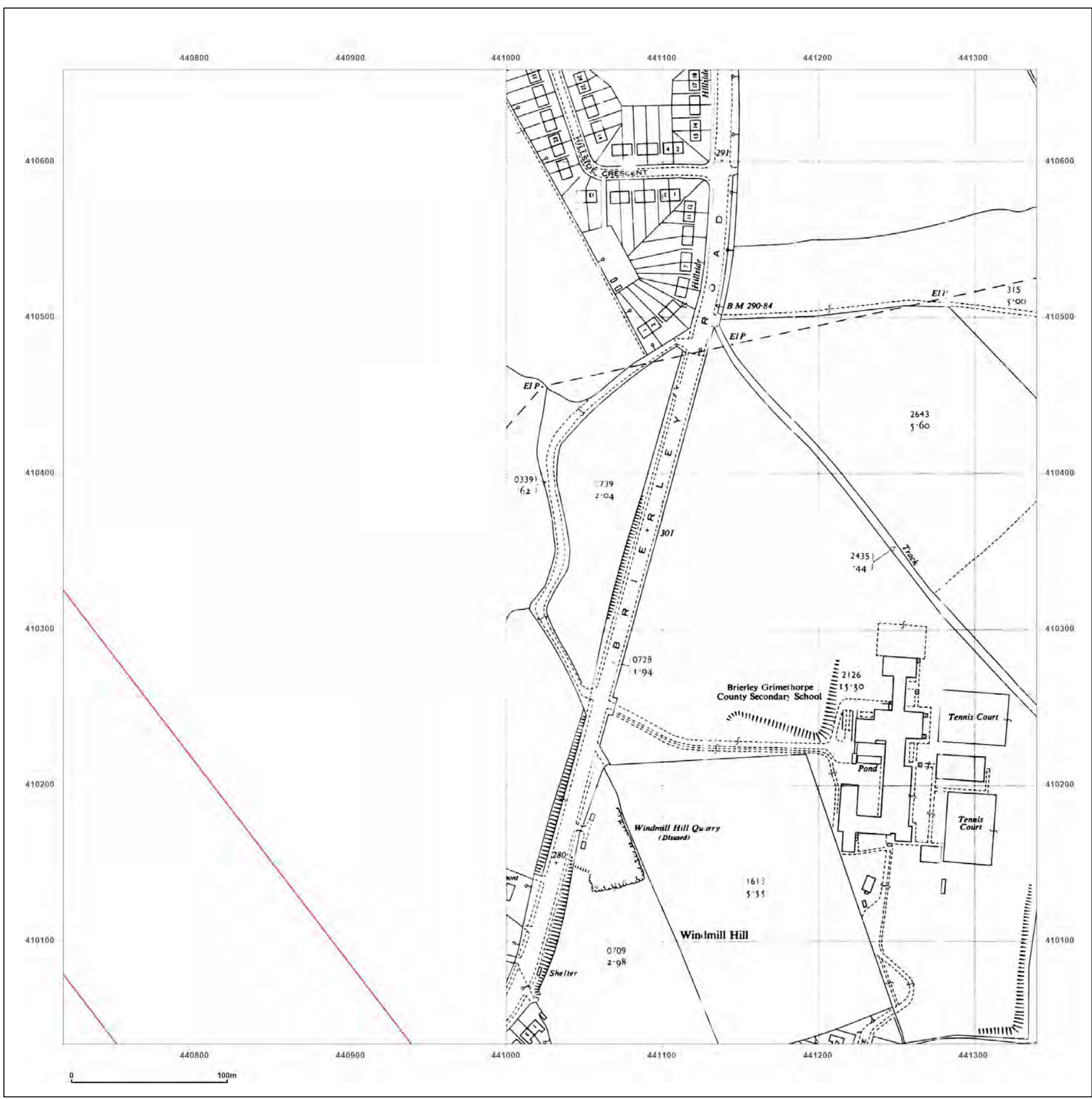


Produced by  
 Groundsure Insights  
 T: 08444 159000  
 E: [info@groundsure.com](mailto:info@groundsure.com)  
 W: [www.groundsure.com](http://www.groundsure.com)

© Crown copyright and database rights 2018 Ordnance Survey 100035207

Production date: 10 November 2022

Map legend available at:  
[www.groundsure.com/sites/default/files/groundsure\\_legend.pdf](http://www.groundsure.com/sites/default/files/groundsure_legend.pdf)

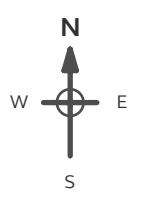


**Site Details:**

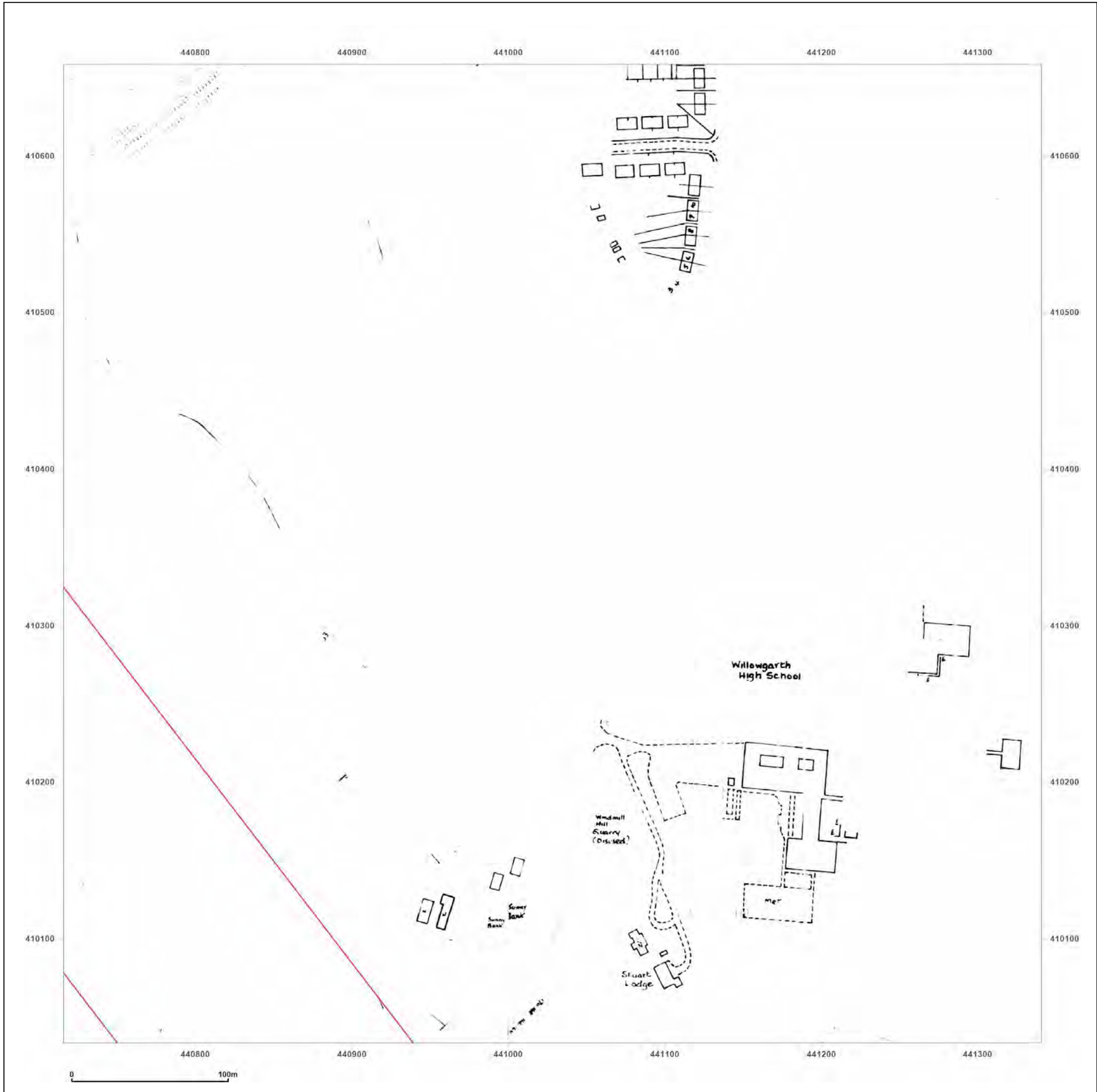

STREET RECORD, FERRYMOOR WAY, GRIMETHORPE, BARNSELY, S72 7BN

**Client Ref:** D10837  
**Report Ref:** GS-9190126\_LS\_4\_4  
**Grid Ref:** 441028, 410346

**Map Name:** National Grid  
**Map date:** 1976  
**Scale:** 1:2,500  
**Printed at:** 1:2,500



Surveyed N/A  
 Revised N/A  
 Edition N/A  
 Copyright N/A  
 Levelled N/A



Produced by Groundsure Insights  
 T: 08444 159000  
 E: [info@groundsure.com](mailto:info@groundsure.com)  
 W: [www.groundsure.com](http://www.groundsure.com)

© Crown copyright and database rights 2018 Ordnance Survey 100035207

Production date: 10 November 2022

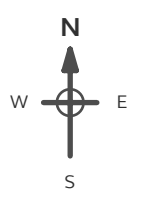
Map legend available at: [www.groundsure.com/sites/default/files/groundsure\\_legend.pdf](http://www.groundsure.com/sites/default/files/groundsure_legend.pdf)

**Site Details:**


STREET RECORD, FERRYMOOR WAY, GRIMETHORPE, BARNSELY, S72 7BN

**Client Ref:** D10837  
**Report Ref:** GS-9190126\_LS\_4\_4  
**Grid Ref:** 441028, 410346

**Map Name:** National Grid  
**Map date:** 1978  
**Scale:** 1:2,500  
**Printed at:** 1:2,500



Surveyed N/A  
 Revised N/A  
 Edition N/A  
 Copyright 1978  
 Levelled N/A

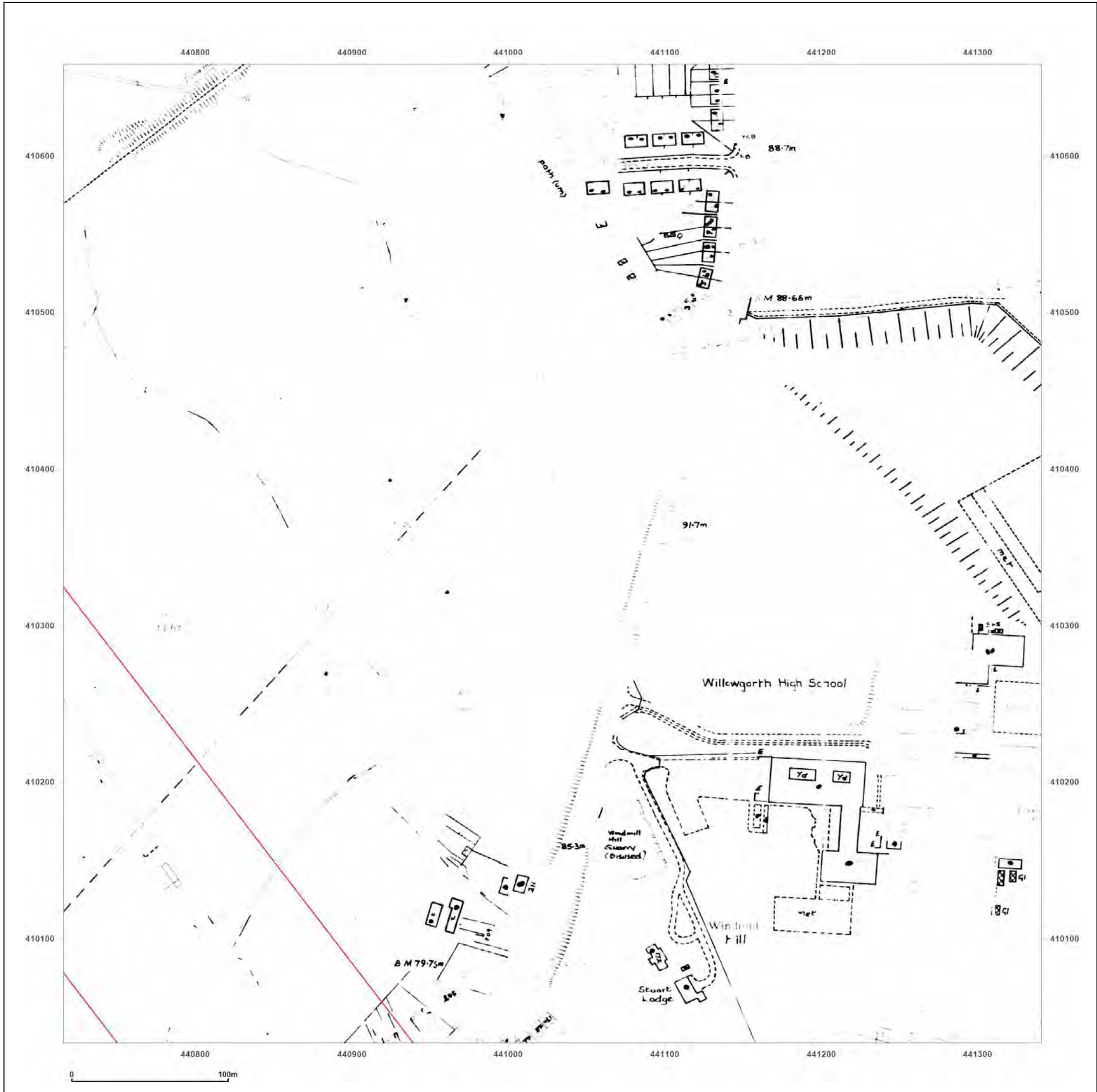


Produced by  
 Groundsure Insights  
 T: 08444 159000  
 E: [info@groundsure.com](mailto:info@groundsure.com)  
 W: [www.groundsure.com](http://www.groundsure.com)

© Crown copyright and database rights 2018 Ordnance Survey 100035207

Production date: 10 November 2022

Map legend available at:  
[www.groundsure.com/sites/default/files/groundsure\\_legend.pdf](http://www.groundsure.com/sites/default/files/groundsure_legend.pdf)

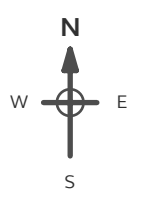


**Site Details:**


STREET RECORD, FERRYMOOR WAY, GRIMETHORPE, BARNSELY, S72 7BN

Client Ref: D10837  
 Report Ref: GS-9190126\_LS\_4\_4  
 Grid Ref: 441028, 410346

Map Name: National Grid  
 Map date: 1983  
 Scale: 1:2,500  
 Printed at: 1:2,500



Surveyed 1964  
 Revised 1983  
 Edition N/A  
 Copyright 1982  
 Levelled 1964



Produced by  
 Groundsure Insights  
 T: 08444 159000  
 E: [info@groundsure.com](mailto:info@groundsure.com)  
 W: [www.groundsure.com](http://www.groundsure.com)

© Crown copyright and database rights 2018 Ordnance Survey 100035207

Production date: 10 November 2022

Map legend available at:  
[www.groundsure.com/sites/default/files/groundsure\\_legend.pdf](http://www.groundsure.com/sites/default/files/groundsure_legend.pdf)



**Site Details:**

STREET RECORD, FERRYMOOR WAY, GRIMETHORPE, BARNSELY, S72 7BN

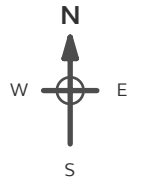
**Client Ref:** D10837  
**Report Ref:** GS-9190126\_LS\_4\_4  
**Grid Ref:** 441028, 410346

**Map Name:** National Grid

**Map date:** 1985

**Scale:** 1:2,500

**Printed at:** 1:2,500



Surveyed 1983  
 Revised 1983  
 Edition N/A  
 Copyright 1985  
 Levelled 1964

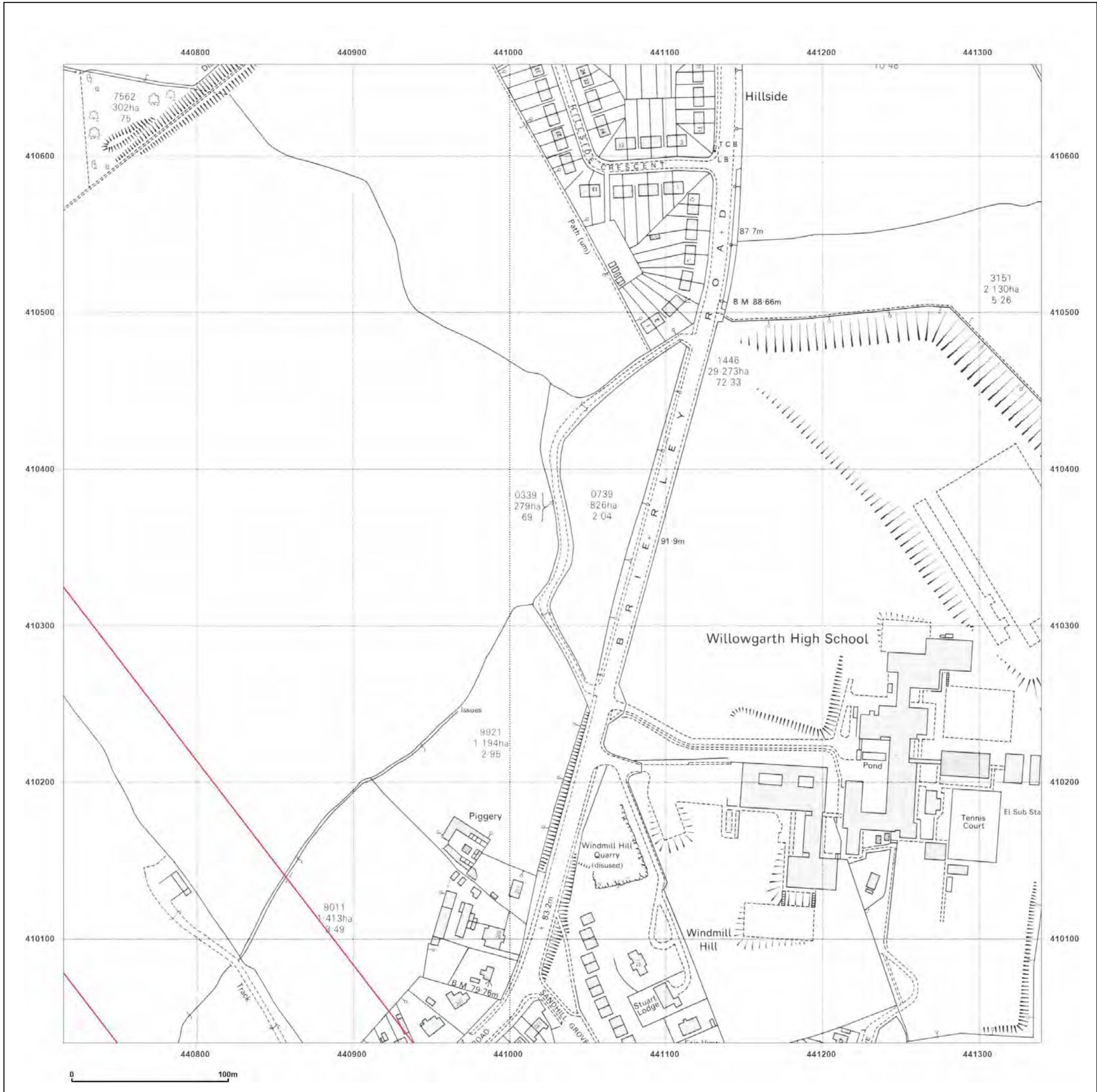


Produced by  
 Groundsure Insights  
 T: 08444 159000  
 E: [info@groundsure.com](mailto:info@groundsure.com)  
 W: [www.groundsure.com](http://www.groundsure.com)

© Crown copyright and database rights 2018 Ordnance Survey 100035207

Production date: 10 November 2022

Map legend available at:  
[www.groundsure.com/sites/default/files/groundsure\\_legend.pdf](http://www.groundsure.com/sites/default/files/groundsure_legend.pdf)

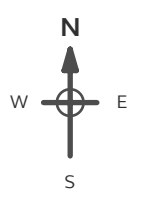


**Site Details:**


STREET RECORD, FERRYMOOR WAY, GRIMETHORPE, BARNSELY, S72 7BN

Client Ref: D10837  
 Report Ref: GS-9190126\_LS\_4\_4  
 Grid Ref: 441028, 410346

Map Name: National Grid  
 Map date: 1993  
 Scale: 1:2,500  
 Printed at: 1:2,500



Surveyed 1993  
 Revised 1993  
 Edition N/A  
 Copyright 1993  
 Levelled N/A



Produced by Groundsure Insights  
 T: 08444 159000  
 E: [info@groundsure.com](mailto:info@groundsure.com)  
 W: [www.groundsure.com](http://www.groundsure.com)

© Crown copyright and database rights 2018 Ordnance Survey 100035207

Production date: 10 November 2022

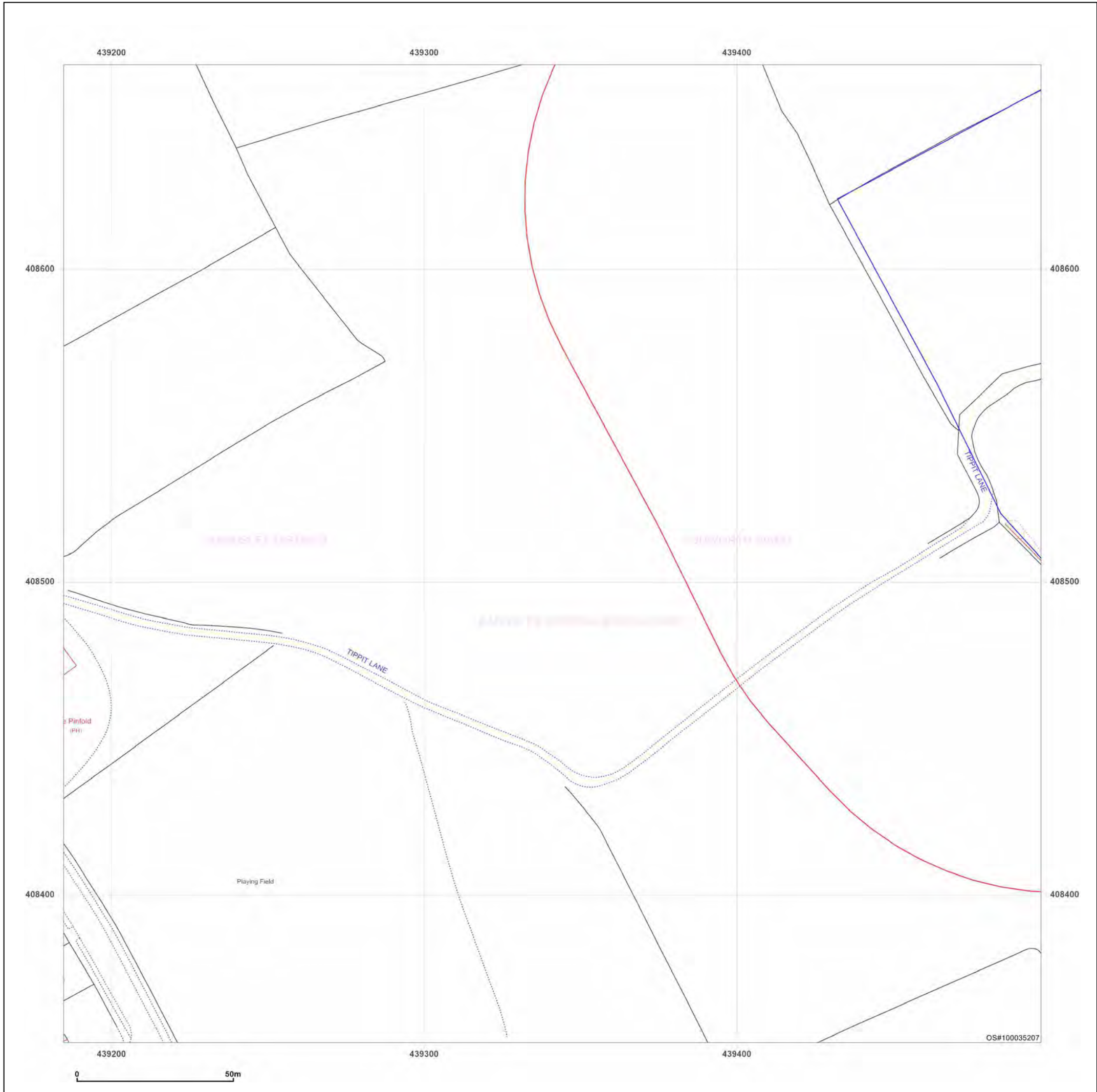

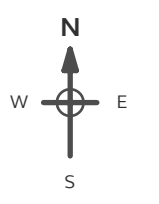
Map legend available at: [www.groundsure.com/sites/default/files/groundsure\\_legend.pdf](http://www.groundsure.com/sites/default/files/groundsure_legend.pdf)



**Site Details:**  
 STREET RECORD, FERRYMOOR WAY, GRIMETHORPE, BARNSELY, S72 7BN

**Client Ref:** D10837  
**Report Ref:** GS-9190126\_Landline\_1\_1  
**Grid Ref:** 439341, 408509

**Map Name:** LandLine  
**Map date:** 2003  
**Scale:** 1:1,250  
**Printed at:** 1:1,250



**Powered by**  Produced by Groundsure Insights  
 T: 08444 159000  
 E: [info@groundsure.com](mailto:info@groundsure.com)  
 W: [www.groundsure.com](http://www.groundsure.com)

© Crown copyright and database rights 2018 Ordnance Survey 100035207

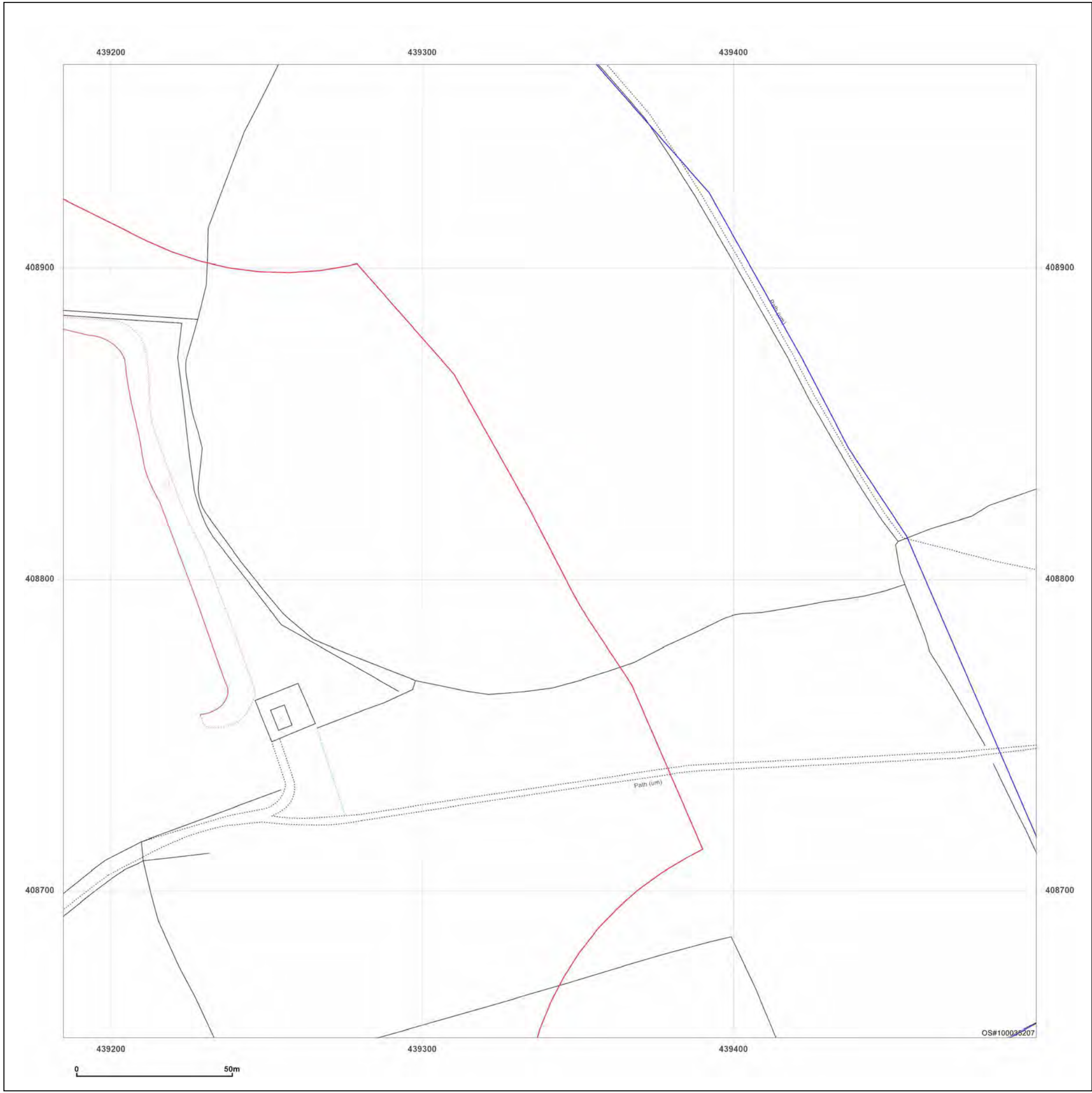

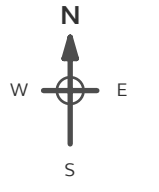
Production date: 10 November 2022

Map legend available at: [www.groundsure.com/sites/default/files/groundsure\\_legend.pdf](http://www.groundsure.com/sites/default/files/groundsure_legend.pdf)

**Site Details:**  
 STREET RECORD, FERRYMOOR WAY, GRIMETHORPE, BARNSELY, S72 7BN

**Client Ref:** D10837  
**Report Ref:** GS-9190126\_Landline\_1\_2  
**Grid Ref:** 439341, 408809

**Map Name:** LandLine  
**Map date:** 2003  
**Scale:** 1:1,250  
**Printed at:** 1:1,250



Produced by  
 Groundsure Insights  
 T: 08444 159000  
 E: [info@groundsure.com](mailto:info@groundsure.com)  
 W: [www.groundsure.com](http://www.groundsure.com)

© Crown copyright and database rights 2018 Ordnance Survey 100035207


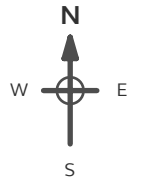
Production date: 10 November 2022

Map legend available at:  
[www.groundsure.com/sites/default/files/groundsure\\_legend.pdf](http://www.groundsure.com/sites/default/files/groundsure_legend.pdf)

**Site Details:**  
 STREET RECORD, FERRYMOOR WAY, GRIMETHORPE, BARNSELY, S72 7BN

**Client Ref:** D10837  
**Report Ref:** GS-9190126\_Landline\_1\_3  
**Grid Ref:** 439341, 409109

**Map Name:** LandLine  
**Map date:** 2003  
**Scale:** 1:1,250  
**Printed at:** 1:1,250



**Powered by**  
 Produced by Groundsure Insights  
 T: 08444 159000  
 E: [info@groundsure.com](mailto:info@groundsure.com)  
 W: [www.groundsure.com](http://www.groundsure.com)

© Crown copyright and database rights 2018 Ordnance Survey 100035207

Production date: 10 November 2022


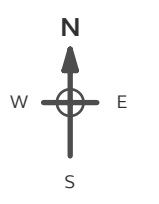
Map legend available at:  
[www.groundsure.com/sites/default/files/groundsure\\_legend.pdf](http://www.groundsure.com/sites/default/files/groundsure_legend.pdf)



**Site Details:**  
 STREET RECORD, FERRYMOOR WAY, GRIMETHORPE, BARNSELY, S72 7BN

**Client Ref:** D10837  
**Report Ref:** GS-9190126\_Landline\_2\_1  
**Grid Ref:** 439641, 408509

**Map Name:** LandLine  
**Map date:** 2003  
**Scale:** 1:1,250  
**Printed at:** 1:1,250

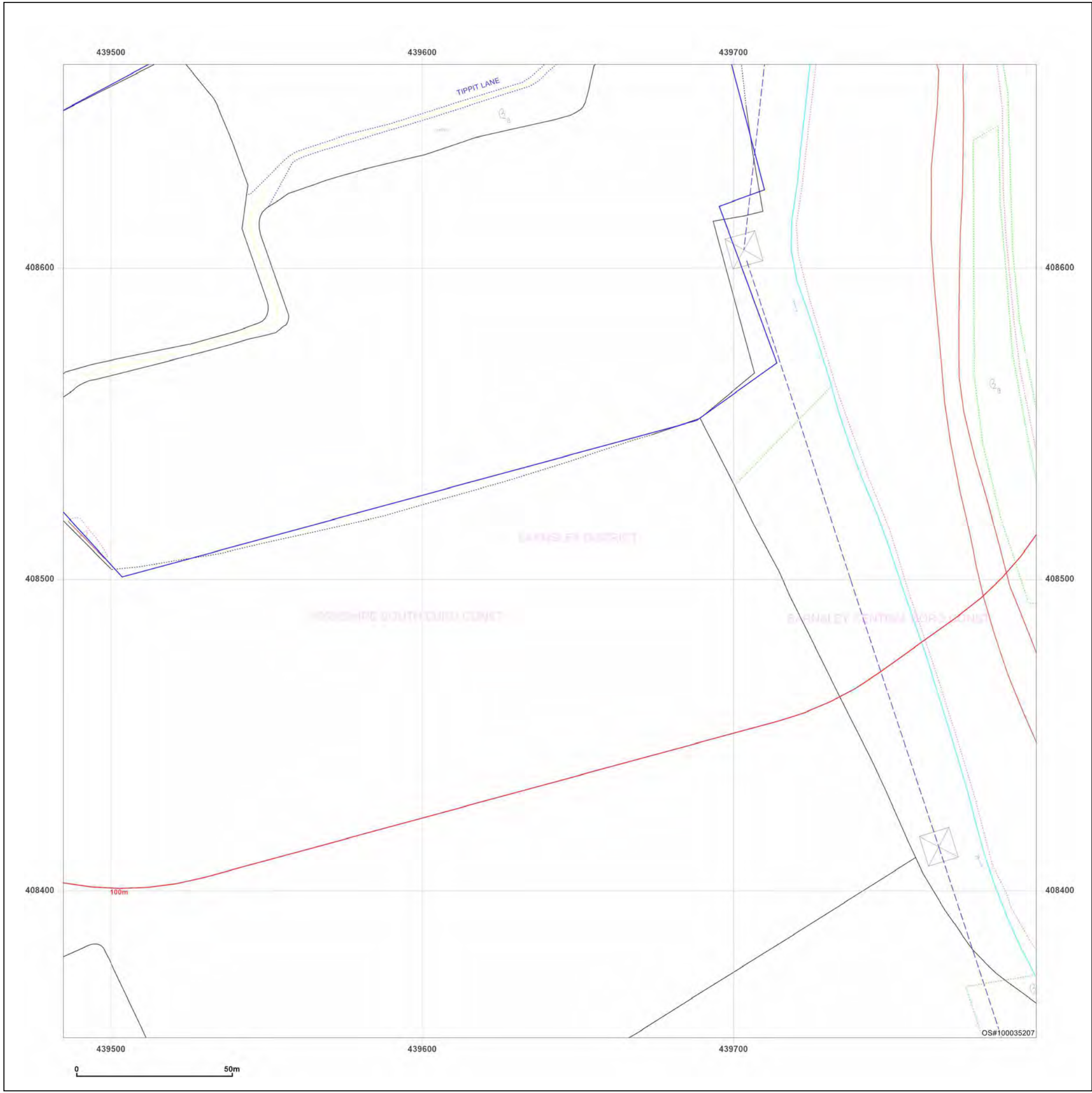


**Powered by**  
 Produced by Groundsure Insights  
 T: 08444 159000  
 E: [info@groundsure.com](mailto:info@groundsure.com)  
 W: [www.groundsure.com](http://www.groundsure.com)

© Crown copyright and database rights 2018 Ordnance Survey 100035207

Production date: 10 November 2022


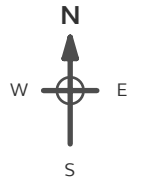
Map legend available at:  
[www.groundsure.com/sites/default/files/groundsure\\_legend.pdf](http://www.groundsure.com/sites/default/files/groundsure_legend.pdf)



**Site Details:**  
 STREET RECORD, FERRYMOOR WAY, GRIMETHORPE, BARNSELY, S72 7BN

**Client Ref:** D10837  
**Report Ref:** GS-9190126\_Landline\_2\_2  
**Grid Ref:** 439641, 408809

**Map Name:** LandLine  
**Map date:** 2003  
**Scale:** 1:1,250  
**Printed at:** 1:1,250




**Powered by**  


Produced by  
 Groundsure Insights  
 T: 08444 159000  
 E: [info@groundsure.com](mailto:info@groundsure.com)  
 W: [www.groundsure.com](http://www.groundsure.com)

© Crown copyright and database rights 2018 Ordnance Survey 100035207

Production date: 10 November 2022


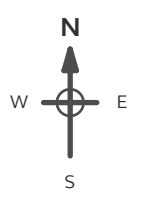
Map legend available at:  
[www.groundsure.com/sites/default/files/groundsure\\_legend.pdf](http://www.groundsure.com/sites/default/files/groundsure_legend.pdf)



**Site Details:**  
 STREET RECORD, FERRYMOOR WAY, GRIMETHORPE, BARNSELY, S72 7BN

**Client Ref:** D10837  
**Report Ref:** GS-9190126\_Landline\_2\_3  
**Grid Ref:** 439641, 409109

**Map Name:** LandLine  
**Map date:** 2003  
**Scale:** 1:1,250  
**Printed at:** 1:1,250

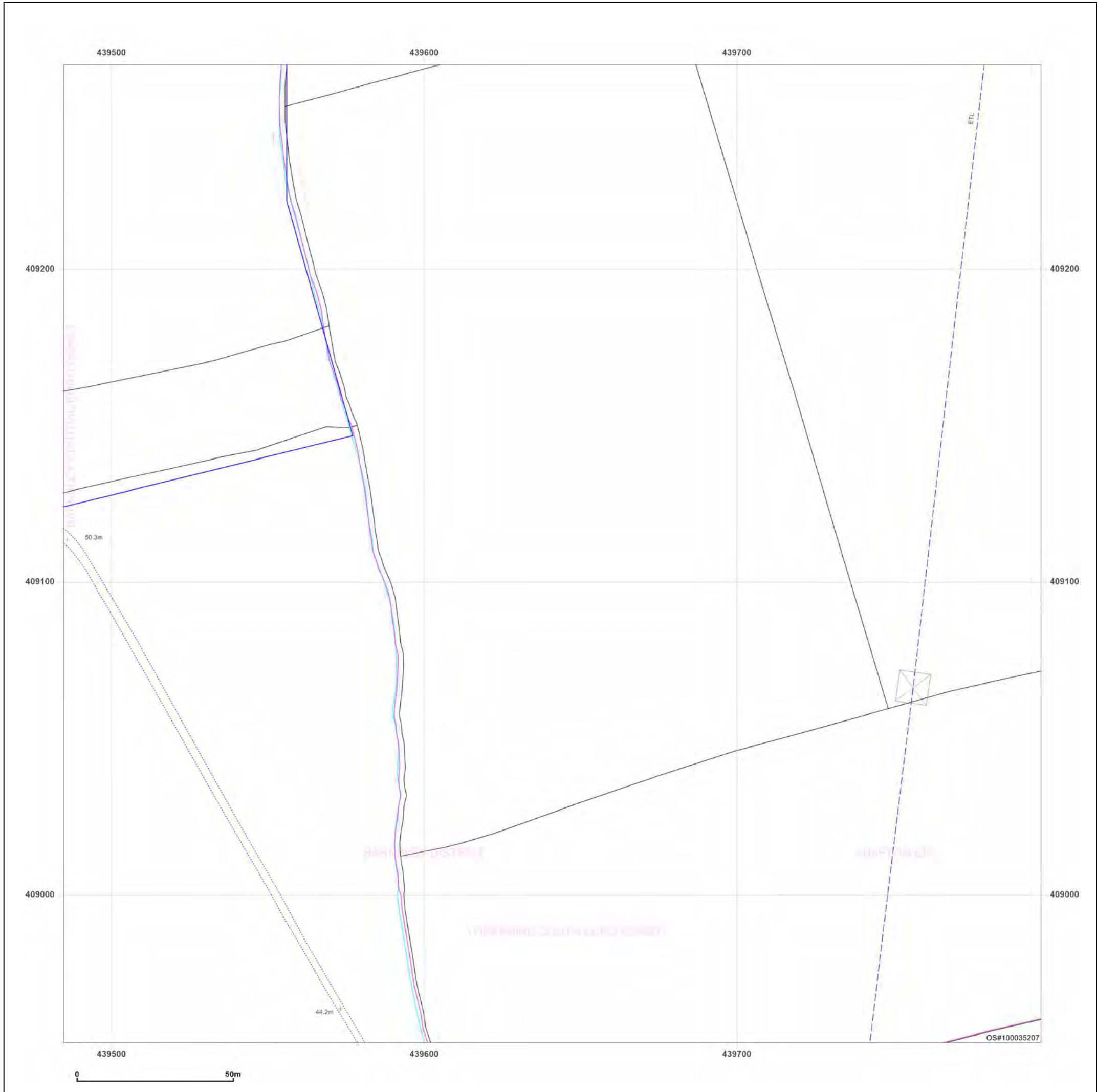


**Powered by**  Produced by Groundsure Insights  
 T: 08444 159000  
 E: [info@groundsure.com](mailto:info@groundsure.com)  
 W: [www.groundsure.com](http://www.groundsure.com)

© Crown copyright and database rights 2018 Ordnance Survey 100035207

Production date: 10 November 2022

Map legend available at: [www.groundsure.com/sites/default/files/groundsure\\_legend.pdf](http://www.groundsure.com/sites/default/files/groundsure_legend.pdf)



**Site Details:**

STREET RECORD, FERRYMOOR  
WAY, GRIMETHORPE,  
BARNSELY, S72 7BN


**Client Ref:** D10837  
**Report Ref:** GS-9190126\_Landline\_2\_4  
**Grid Ref:** 439641, 409409

**Map Name:** LandLine

**Map date:** 2003

**Scale:** 1:1,250

**Printed at:** 1:1,250

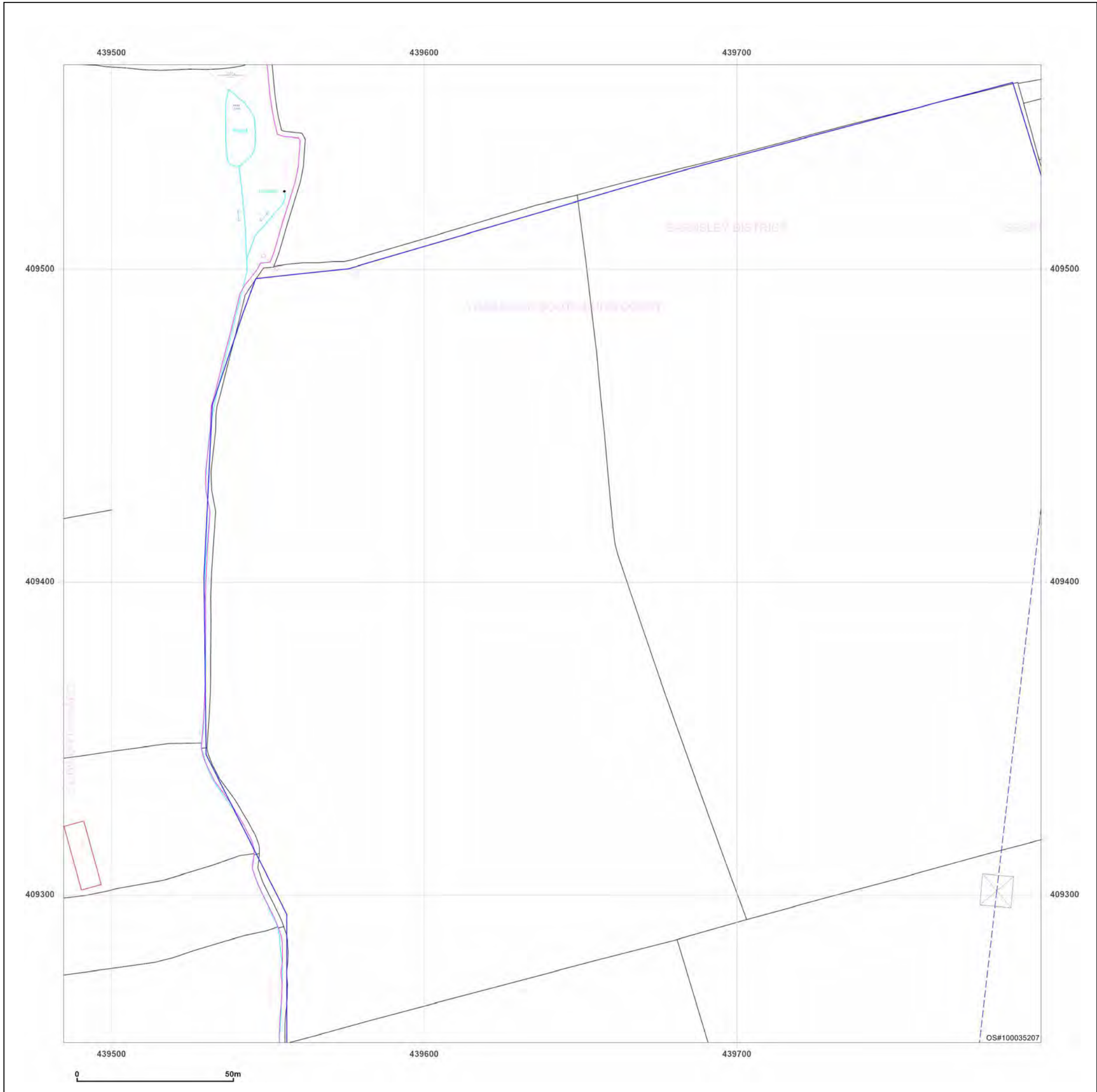


Produced by  
Groundsure Insights  
T: 08444 159000  
E: [info@groundsure.com](mailto:info@groundsure.com)  
W: [www.groundsure.com](http://www.groundsure.com)

© Crown copyright and database rights 2018 Ordnance Survey 100035207

Production date: 10 November 2022

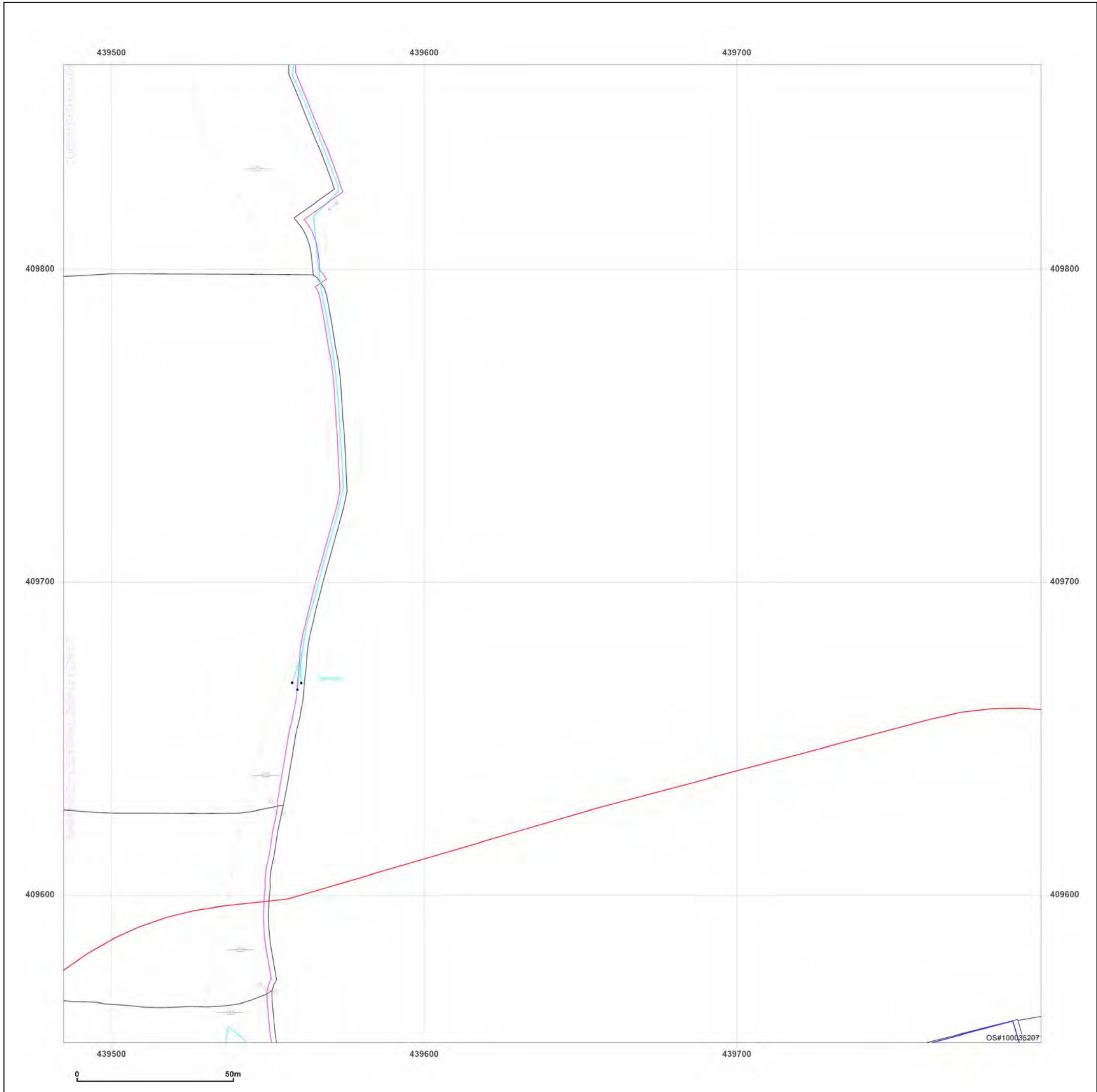

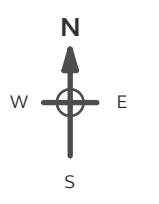
Map legend available at:  
[www.groundsure.com/sites/default/files/groundsure\\_legend.pdf](http://www.groundsure.com/sites/default/files/groundsure_legend.pdf)



**Site Details:**  
 STREET RECORD, FERRYMOOR  
 WAY, GRIMETHORPE,  
 BARNSELY, S72 7BN

**Client Ref:** D10837  
**Report Ref:** GS-9190126\_Landline\_2\_5  
**Grid Ref:** 439641, 409709

**Map Name:** LandLine  
**Map date:** 2003  
**Scale:** 1:1,250  
**Printed at:** 1:1,250



**Powered by**  


Produced by  
 Groundsure Insights  
 T: 08444 159000  
 E: [info@groundsure.com](mailto:info@groundsure.com)  
 W: [www.groundsure.com](http://www.groundsure.com)

© Crown copyright and database rights 2018 Ordnance Survey 100035207


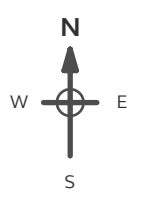
Production date: 10 November 2022

Map legend available at:  
[www.groundsure.com/sites/default/files/groundsure\\_legend.pdf](http://www.groundsure.com/sites/default/files/groundsure_legend.pdf)

**Site Details:**  
 STREET RECORD, FERRYMOOR WAY, GRIMETHORPE, BARNSELY, S72 7BN

**Client Ref:** D10837  
**Report Ref:** GS-9190126\_Landline\_3\_2  
**Grid Ref:** 439941, 408809

**Map Name:** LandLine  
**Map date:** 2003  
**Scale:** 1:1,250  
**Printed at:** 1:1,250

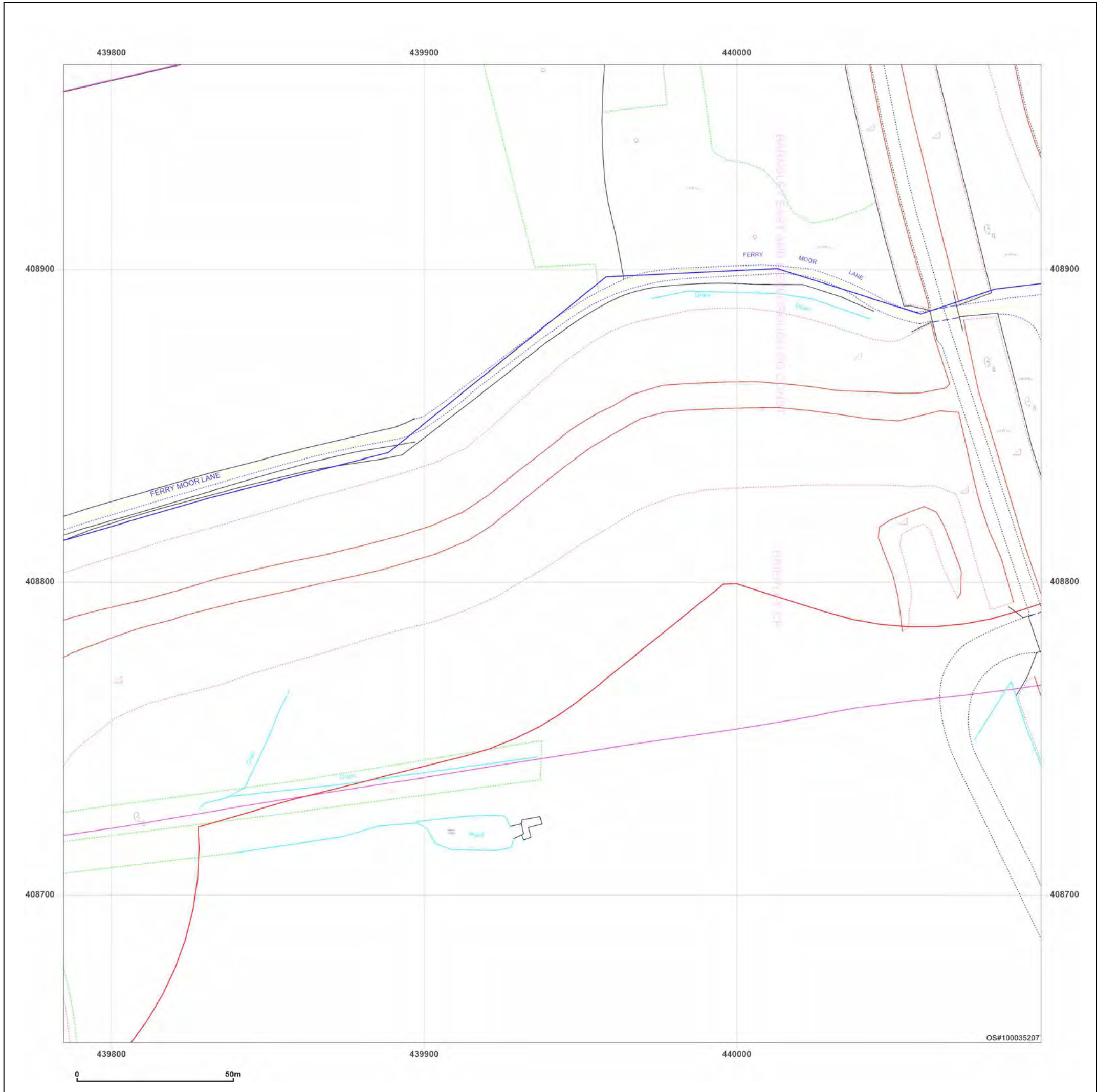


**Powered by**  Produced by Groundsure Insights  
 T: 08444 159000  
 E: [info@groundsure.com](mailto:info@groundsure.com)  
 W: [www.groundsure.com](http://www.groundsure.com)

© Crown copyright and database rights 2018 Ordnance Survey 100035207

Production date: 10 November 2022

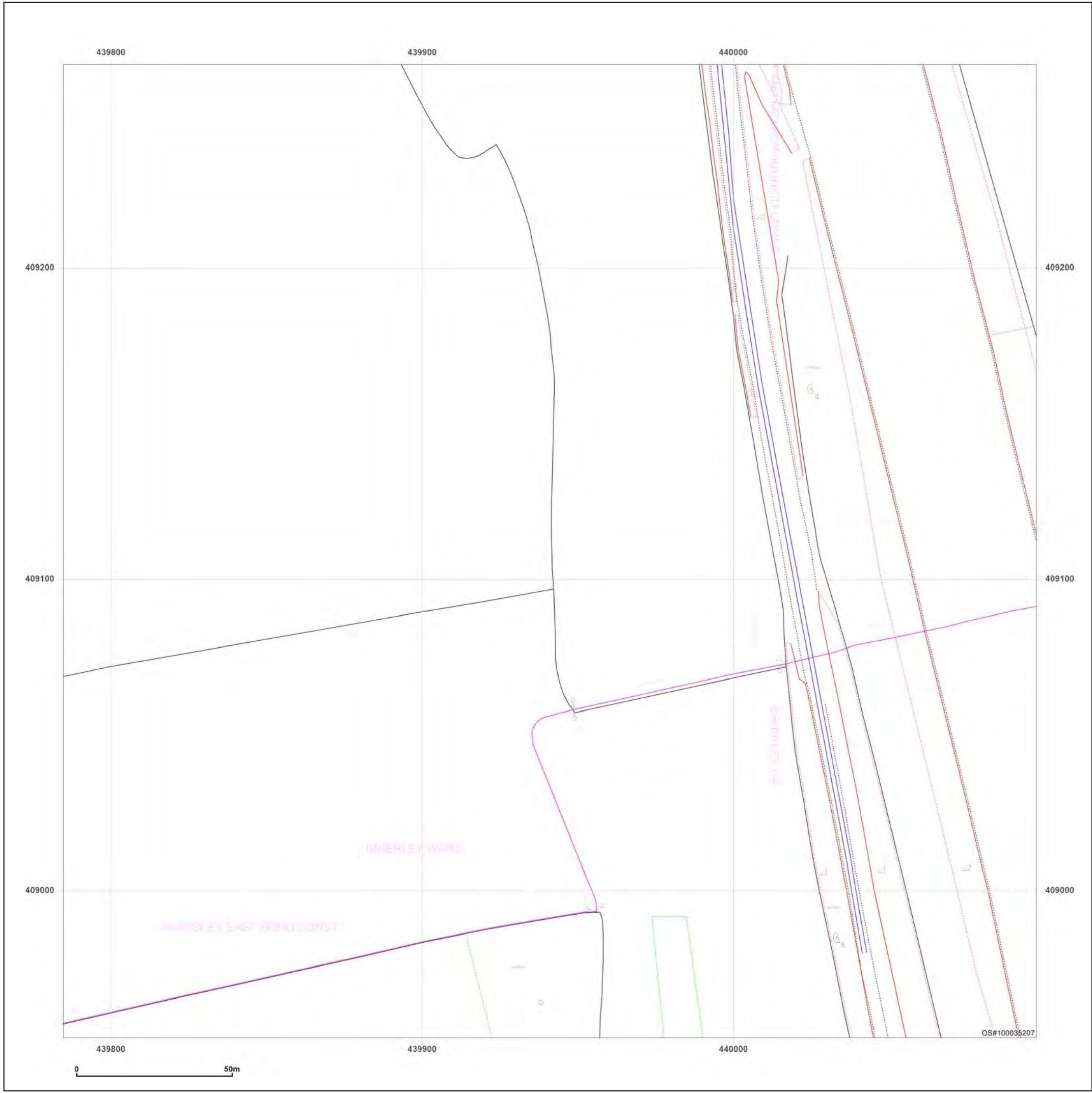

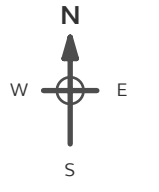
Map legend available at: [www.groundsure.com/sites/default/files/groundsure\\_legend.pdf](http://www.groundsure.com/sites/default/files/groundsure_legend.pdf)



**Site Details:**  
 STREET RECORD, FERRYMOOR WAY, GRIMETHORPE, BARNSELY, S72 7BN

**Client Ref:** D10837  
**Report Ref:** GS-9190126\_Landline\_3\_3  
**Grid Ref:** 439941, 409109

**Map Name:** LandLine  
**Map date:** 2003  
**Scale:** 1:1,250  
**Printed at:** 1:1,250



Produced by  
 Groundsure Insights  
 T: 08444 159000  
 E: [info@groundsure.com](mailto:info@groundsure.com)  
 W: [www.groundsure.com](http://www.groundsure.com)

© Crown copyright and database rights 2018 Ordnance Survey 100035207

Production date: 10 November 2022

Map legend available at:  
[www.groundsure.com/sites/default/files/groundsure\\_legend.pdf](http://www.groundsure.com/sites/default/files/groundsure_legend.pdf)

**Site Details:**

STREET RECORD, FERRYMOOR WAY, GRIMETHORPE, BARNSELY, S72 7BN


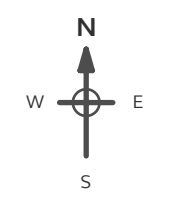
**Client Ref:** D10837  
**Report Ref:** GS-9190126\_Landline\_3\_4  
**Grid Ref:** 439941, 409409

**Map Name:** LandLine

**Map date:** 2003

**Scale:** 1:1,250

**Printed at:** 1:1,250



Produced by  
 Groundsure Insights  
 T: 08444 159000  
 E: [info@groundsure.com](mailto:info@groundsure.com)  
 W: [www.groundsure.com](http://www.groundsure.com)

© Crown copyright and database rights 2018 Ordnance Survey 100035207


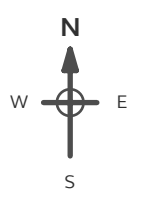
Production date: 10 November 2022

Map legend available at:  
[www.groundsure.com/sites/default/files/groundsure\\_legend.pdf](http://www.groundsure.com/sites/default/files/groundsure_legend.pdf)

**Site Details:**  
 STREET RECORD, FERRYMOOR  
 WAY, GRIMETHORPE,  
 BARNSELY, S72 7BN

**Client Ref:** D10837  
**Report Ref:** GS-9190126\_Landline\_3\_5  
**Grid Ref:** 439941, 409709

**Map Name:** LandLine  
**Map date:** 2003  
**Scale:** 1:1,250  
**Printed at:** 1:1,250




**Powered by**  
 Produced by  
 Groundsure Insights  
 T: 08444 159000  
 E: [info@groundsure.com](mailto:info@groundsure.com)  
 W: [www.groundsure.com](http://www.groundsure.com)

© Crown copyright and database rights 2018 Ordnance Survey 100035207

Production date: 10 November 2022

Map legend available at:  
[www.groundsure.com/sites/default/files/groundsure\\_legend.pdf](http://www.groundsure.com/sites/default/files/groundsure_legend.pdf)



**Site Details:**

STREET RECORD, FERRYMOOR WAY, GRIMETHORPE, BARNSELY, S72 7BN


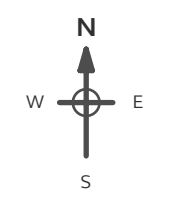
**Client Ref:** D10837  
**Report Ref:** GS-9190126\_Landline\_4\_2  
**Grid Ref:** 440241, 408809

**Map Name:** LandLine

**Map date:** 2003

**Scale:** 1:1,250

**Printed at:** 1:1,250




Produced by  
 Groundsure Insights  
 T: 08444 159000  
 E: [info@groundsure.com](mailto:info@groundsure.com)  
 W: [www.groundsure.com](http://www.groundsure.com)

© Crown copyright and database rights 2018 Ordnance Survey 100035207

Production date: 10 November 2022

Map legend available at:  
[www.groundsure.com/sites/default/files/groundsure\\_legend.pdf](http://www.groundsure.com/sites/default/files/groundsure_legend.pdf)



**Site Details:**

STREET RECORD, FERRYMOOR WAY, GRIMETHORPE, BARNSELY, S72 7BN



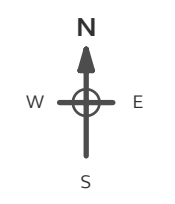
**Client Ref:** D10837  
**Report Ref:** GS-9190126\_Landline\_4\_3  
**Grid Ref:** 440241, 409109

**Map Name:** LandLine

**Map date:** 2003

**Scale:** 1:1,250

**Printed at:** 1:1,250



Produced by  
 Groundsure Insights  
 T: 08444 159000  
 E: [info@groundsure.com](mailto:info@groundsure.com)  
 W: [www.groundsure.com](http://www.groundsure.com)

© Crown copyright and database rights 2018 Ordnance Survey 100035207

Production date: 10 November 2022

Map legend available at:  
[www.groundsure.com/sites/default/files/groundsure\\_legend.pdf](http://www.groundsure.com/sites/default/files/groundsure_legend.pdf)

**Site Details:**

STREET RECORD, FERRYMOOR WAY, GRIMETHORPE, BARNSELY, S72 7BN


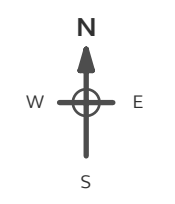
**Client Ref:** D10837  
**Report Ref:** GS-9190126\_Landline\_4\_4  
**Grid Ref:** 440241, 409409

**Map Name:** LandLine

**Map date:** 2003

**Scale:** 1:1,250

**Printed at:** 1:1,250

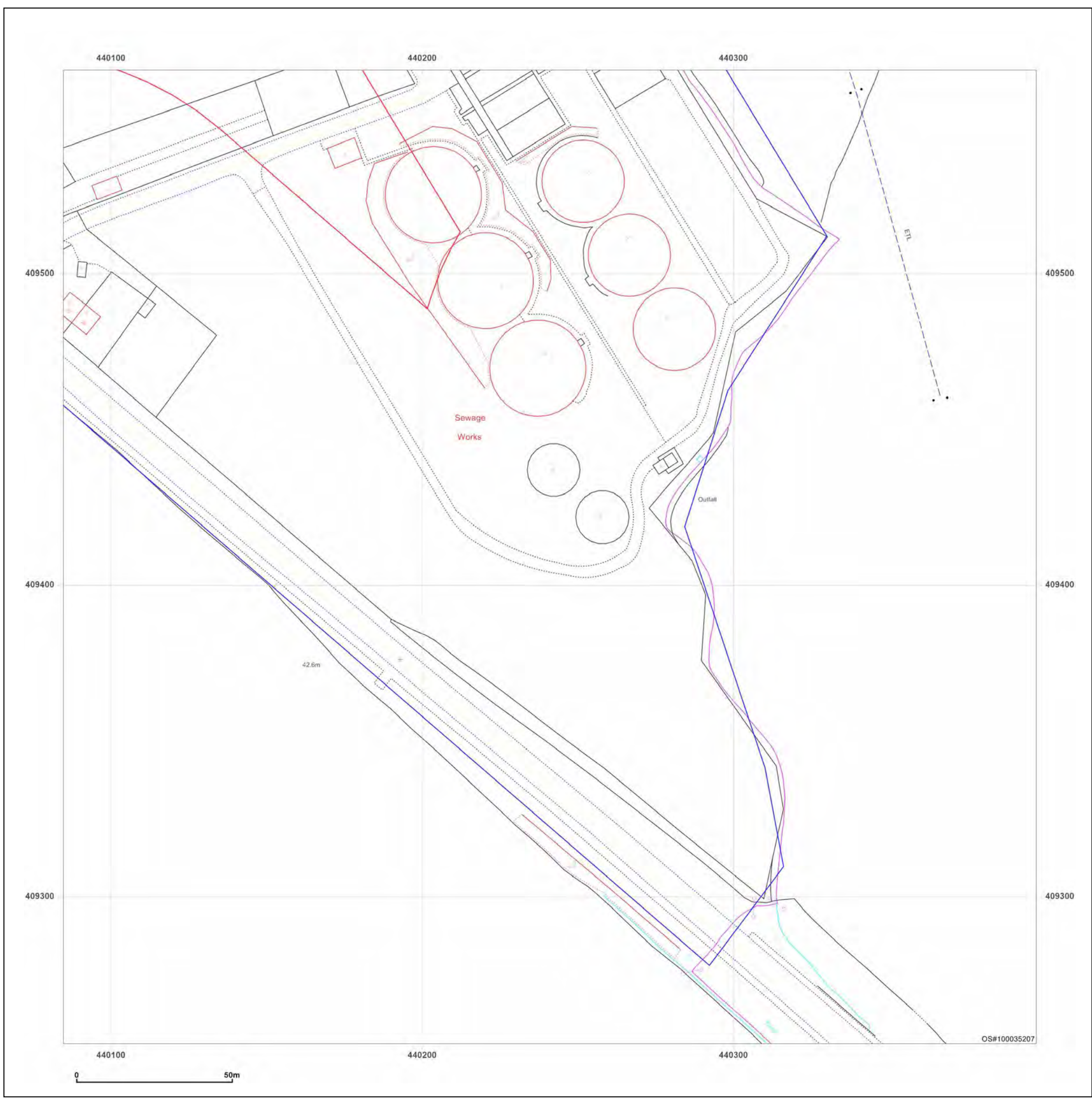


Produced by  
 Groundsure Insights  
 T: 08444 159000  
 E: [info@groundsure.com](mailto:info@groundsure.com)  
 W: [www.groundsure.com](http://www.groundsure.com)

© Crown copyright and database rights 2018 Ordnance Survey 100035207

Production date: 10 November 2022


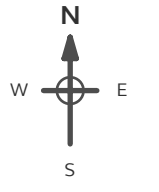
Map legend available at:  
[www.groundsure.com/sites/default/files/groundsure\\_legend.pdf](http://www.groundsure.com/sites/default/files/groundsure_legend.pdf)




**Site Details:**  
 STREET RECORD, FERRYMOOR WAY, GRIMETHORPE, BARNSELY, S72 7BN

**Client Ref:** D10837  
**Report Ref:** GS-9190126\_Landline\_4\_5  
**Grid Ref:** 440241, 409709

**Map Name:** LandLine  
**Map date:** 2003  
**Scale:** 1:1,250  
**Printed at:** 1:1,250




**Powered by**  
 Produced by Groundsure Insights  
 T: 08444 159000  
 E: [info@groundsure.com](mailto:info@groundsure.com)  
 W: [www.groundsure.com](http://www.groundsure.com)

© Crown copyright and database rights 2018 Ordnance Survey 100035207

Production date: 10 November 2022


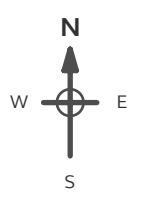
Map legend available at:  
[www.groundsure.com/sites/default/files/groundsure\\_legend.pdf](http://www.groundsure.com/sites/default/files/groundsure_legend.pdf)



**Site Details:**  
 STREET RECORD, FERRYMOOR  
 WAY, GRIMETHORPE,  
 BARNSELY, S72 7BN

**Client Ref:** D10837  
**Report Ref:** GS-9190126\_Landline\_4\_6  
**Grid Ref:** 440241, 410009

**Map Name:** LandLine  
**Map date:** 2003  
**Scale:** 1:1,250  
**Printed at:** 1:1,250

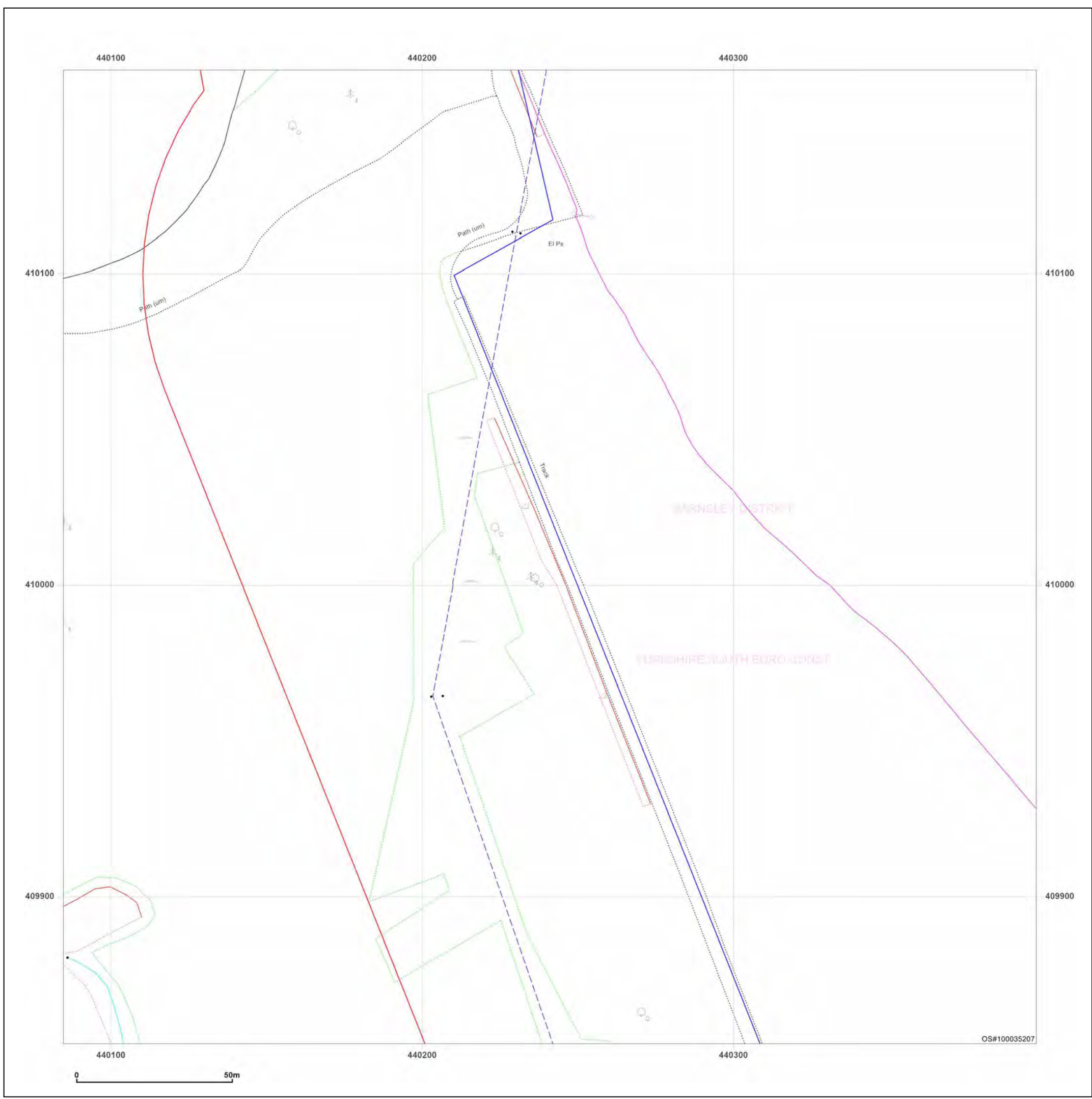


**Powered by**  
 Produced by  
 Groundsure Insights  
 T: 08444 159000  
 E: [info@groundsure.com](mailto:info@groundsure.com)  
 W: [www.groundsure.com](http://www.groundsure.com)

© Crown copyright and database rights 2018 Ordnance Survey 100035207

Production date: 10 November 2022

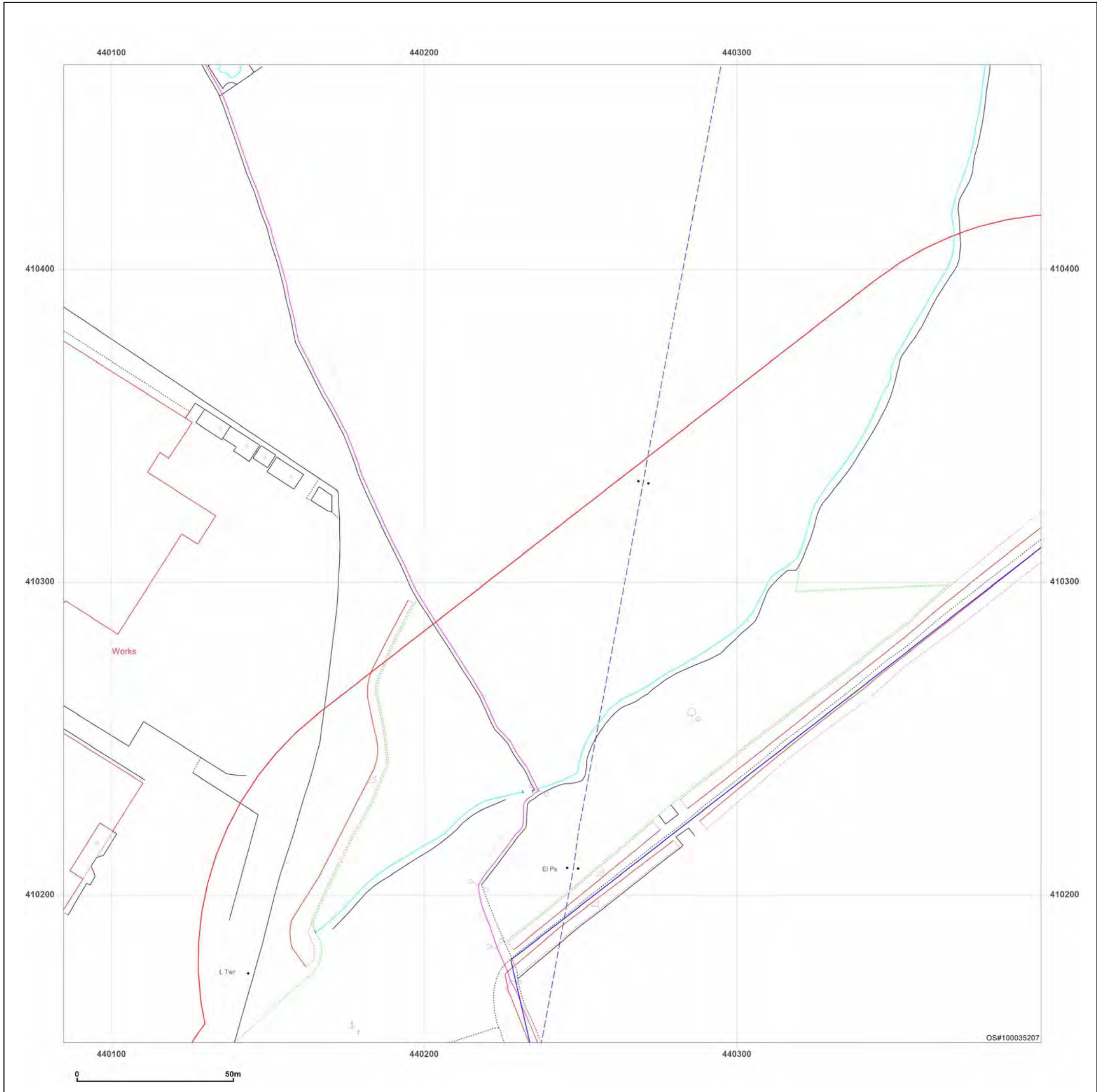

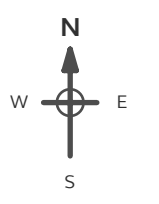
Map legend available at:  
[www.groundsure.com/sites/default/files/groundsure\\_legend.pdf](http://www.groundsure.com/sites/default/files/groundsure_legend.pdf)



**Site Details:**  
 STREET RECORD, FERRYMOOR WAY, GRIMETHORPE, BARNSELY, S72 7BN

**Client Ref:** D10837  
**Report Ref:** GS-9190126\_Landline\_4\_7  
**Grid Ref:** 440241, 410309

**Map Name:** LandLine  
**Map date:** 2003  
**Scale:** 1:1,250  
**Printed at:** 1:1,250



**Powered by**  
 Produced by Groundsure Insights  
 T: 08444 159000  
 E: [info@groundsure.com](mailto:info@groundsure.com)  
 W: [www.groundsure.com](http://www.groundsure.com)

© Crown copyright and database rights 2018 Ordnance Survey 100035207

Production date: 10 November 2022

Map legend available at:  
[www.groundsure.com/sites/default/files/groundsure\\_legend.pdf](http://www.groundsure.com/sites/default/files/groundsure_legend.pdf)

**Site Details:**

STREET RECORD, FERRYMOOR WAY, GRIMETHORPE, BARNSELY, S72 7BN


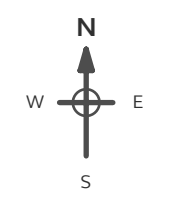
**Client Ref:** D10837  
**Report Ref:** GS-9190126\_Landline\_5\_3  
**Grid Ref:** 440541, 409109

**Map Name:** LandLine

**Map date:** 2003

**Scale:** 1:1,250

**Printed at:** 1:1,250

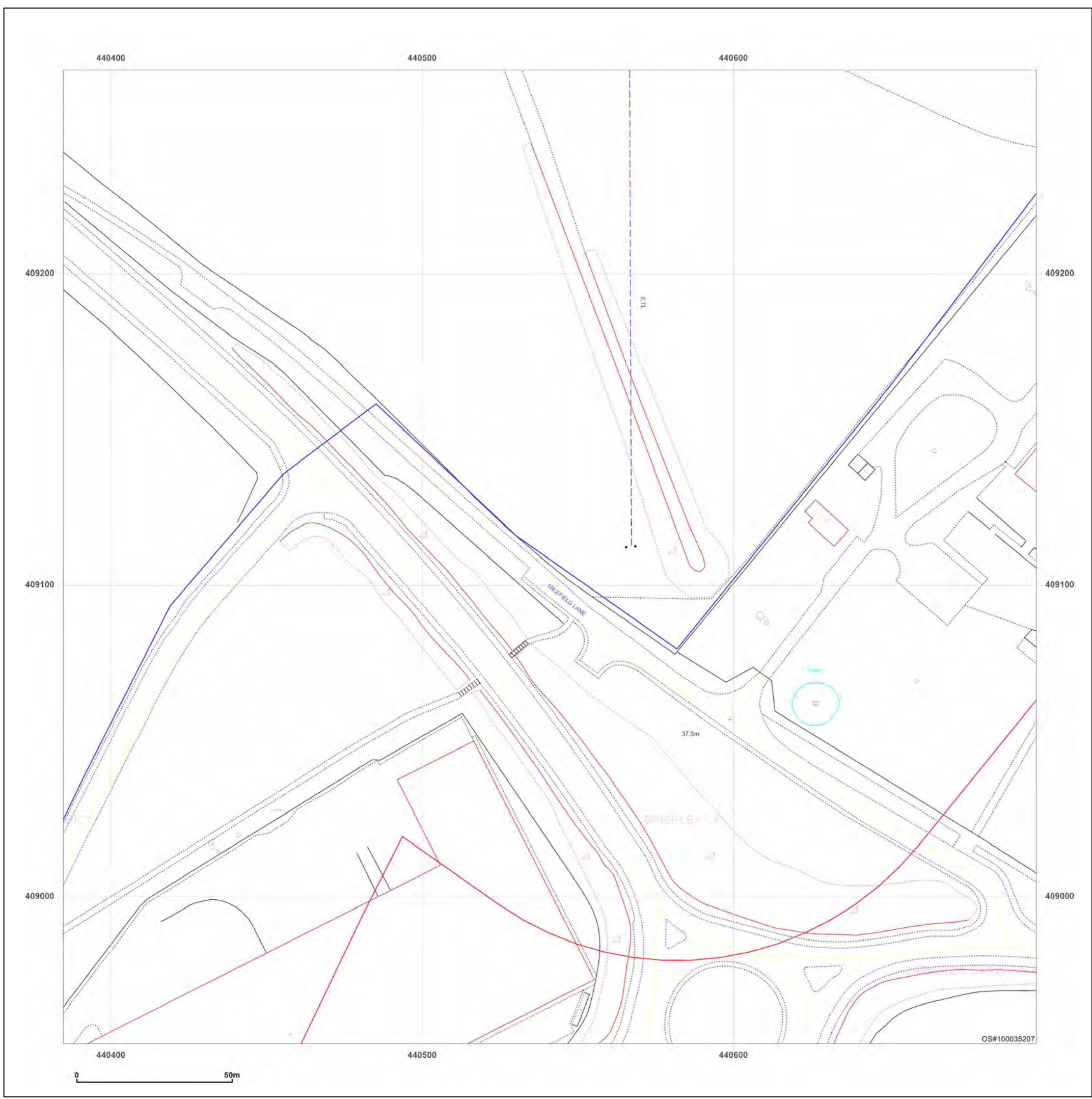


Produced by  
 Groundsure Insights  
 T: 08444 159000  
 E: [info@groundsure.com](mailto:info@groundsure.com)  
 W: [www.groundsure.com](http://www.groundsure.com)

© Crown copyright and database rights 2018 Ordnance Survey 100035207

Production date: 10 November 2022


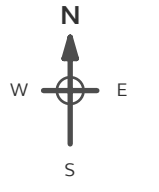
Map legend available at:  
[www.groundsure.com/sites/default/files/groundsure\\_legend.pdf](http://www.groundsure.com/sites/default/files/groundsure_legend.pdf)



**Site Details:**  
 STREET RECORD, FERRYMOOR WAY, GRIMETHORPE, BARNSELY, S72 7BN

**Client Ref:** D10837  
**Report Ref:** GS-9190126\_Landline\_5\_4  
**Grid Ref:** 440541, 409409

**Map Name:** LandLine  
**Map date:** 2003  
**Scale:** 1:1,250  
**Printed at:** 1:1,250

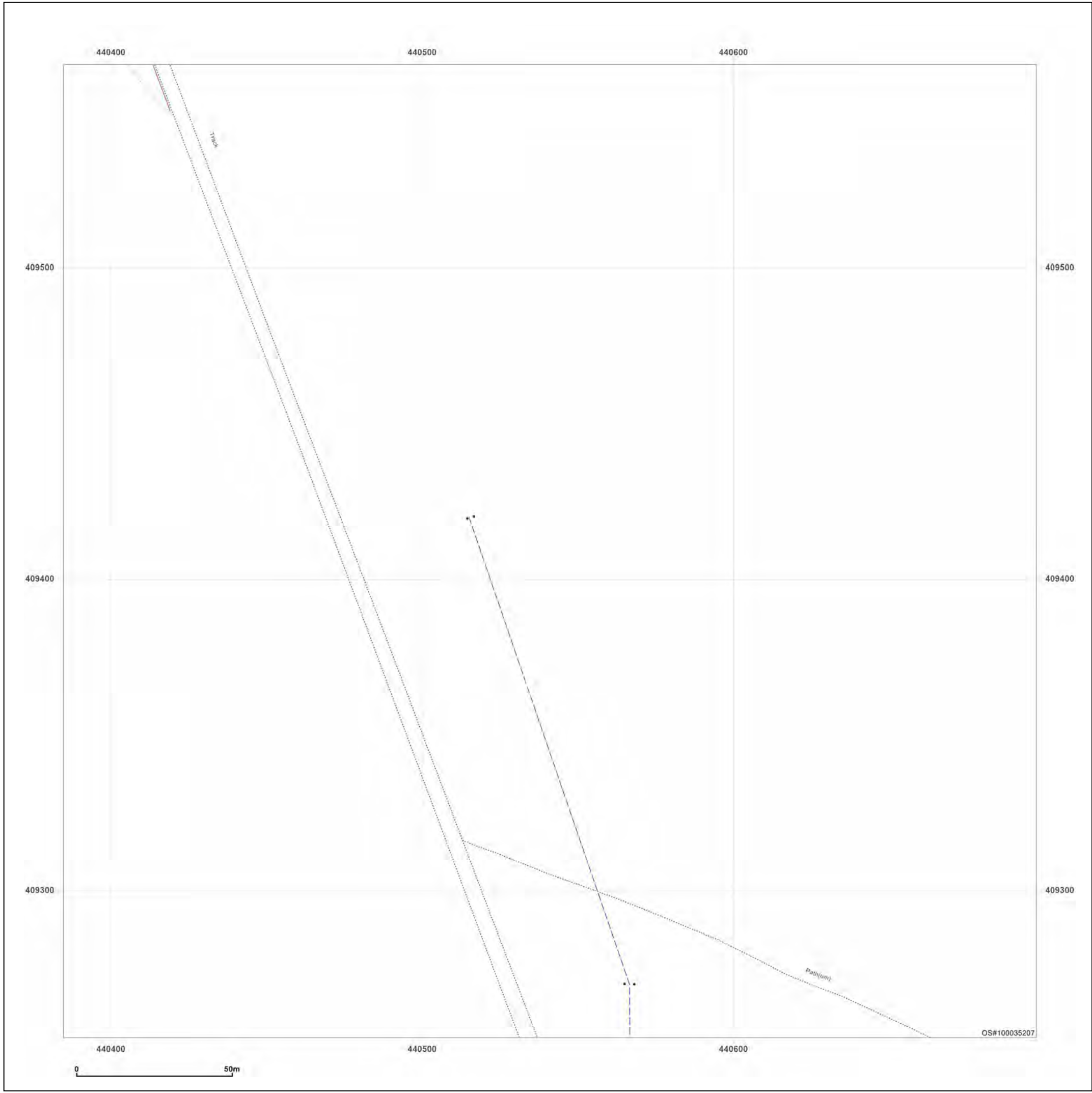


**Powered by**  Produced by Groundsure Insights  
 T: 08444 159000  
 E: [info@groundsure.com](mailto:info@groundsure.com)  
 W: [www.groundsure.com](http://www.groundsure.com)

© Crown copyright and database rights 2018 Ordnance Survey 100035207

Production date: 10 November 2022

Map legend available at: [www.groundsure.com/sites/default/files/groundsure\\_legend.pdf](http://www.groundsure.com/sites/default/files/groundsure_legend.pdf)



**Site Details:**

STREET RECORD, FERRYMOOR  
WAY, GRIMETHORPE,  
BARNSELY, S72 7BN


**Client Ref:** D10837  
**Report Ref:** GS-9190126\_Landline\_5\_5  
**Grid Ref:** 440541, 409709

**Map Name:** LandLine

**Map date:** 2003

**Scale:** 1:1,250

**Printed at:** 1:1,250

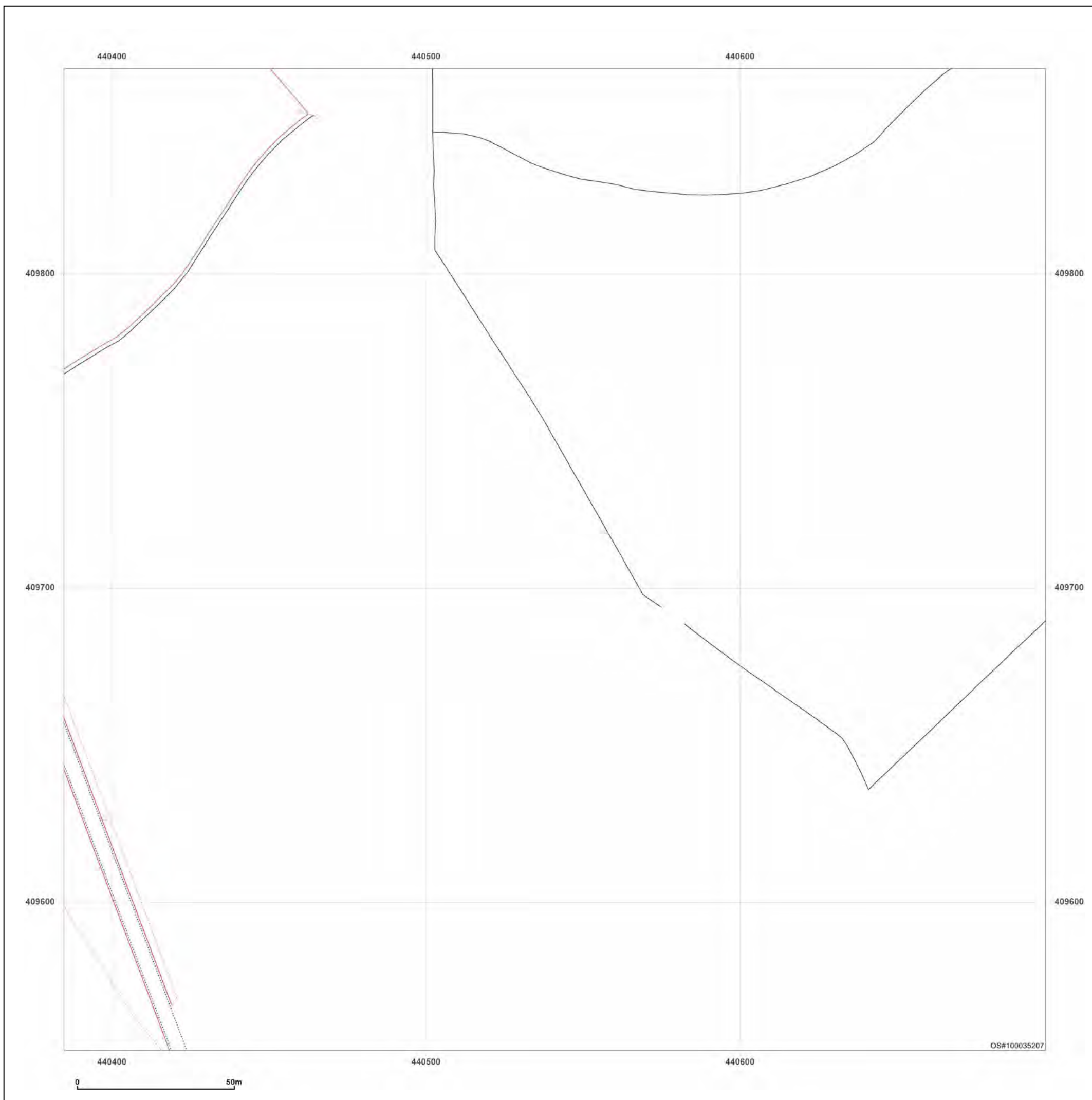


Produced by  
Groundsure Insights  
T: 08444 159000  
E: [info@groundsure.com](mailto:info@groundsure.com)  
W: [www.groundsure.com](http://www.groundsure.com)

© Crown copyright and database rights 2018 Ordnance Survey 100035207

Production date: 10 November 2022


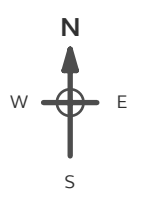
Map legend available at:  
[www.groundsure.com/sites/default/files/groundsure\\_legend.pdf](http://www.groundsure.com/sites/default/files/groundsure_legend.pdf)



**Site Details:**  
 STREET RECORD, FERRYMOOR WAY, GRIMETHORPE, BARNSELY, S72 7BN

**Client Ref:** D10837  
**Report Ref:** GS-9190126\_Landline\_5\_6  
**Grid Ref:** 440541, 410009

**Map Name:** LandLine  
**Map date:** 2003  
**Scale:** 1:1,250  
**Printed at:** 1:1,250

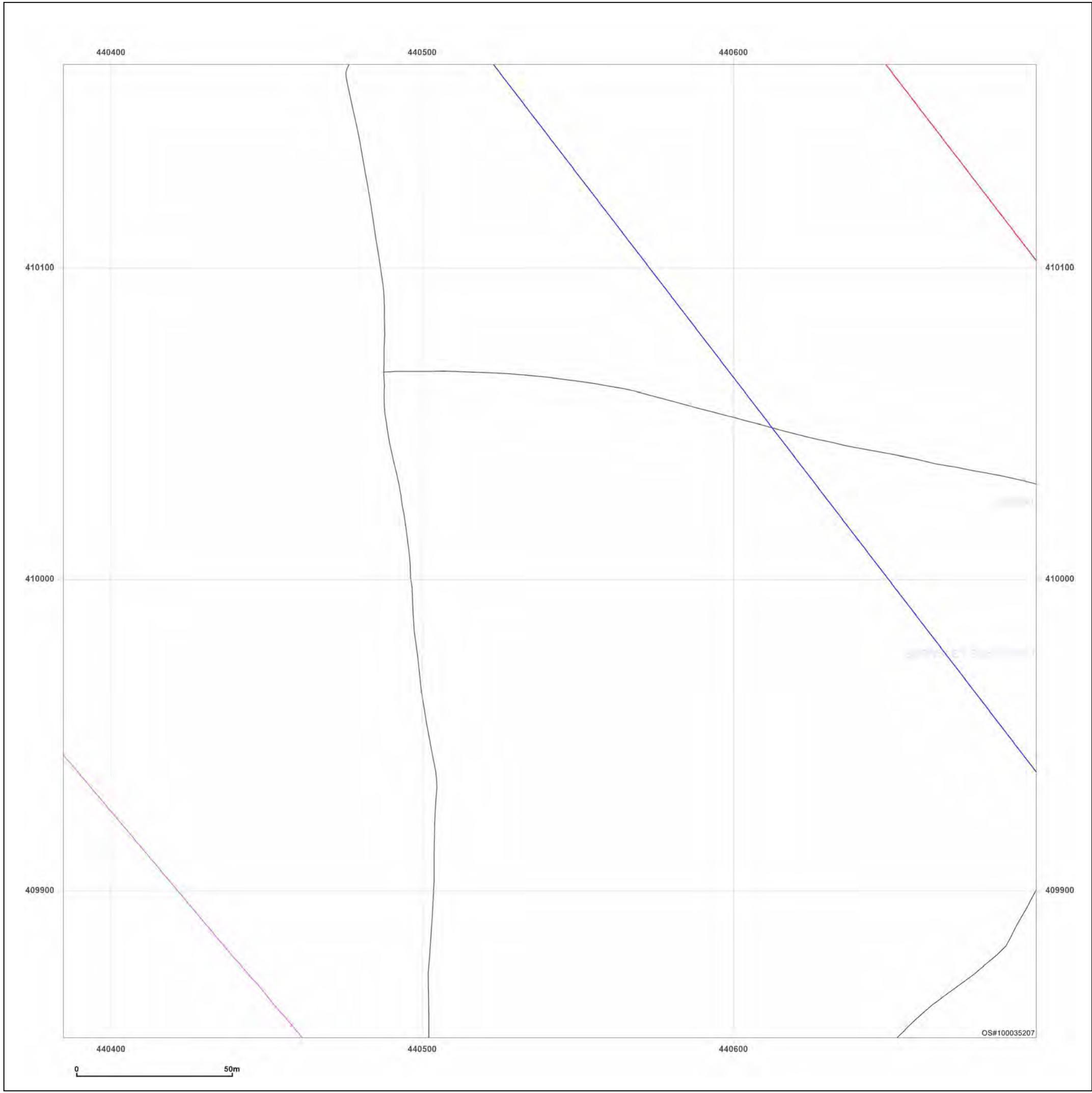


**Powered by**  Produced by Groundsure Insights  
 T: 08444 159000  
 E: [info@groundsure.com](mailto:info@groundsure.com)  
 W: [www.groundsure.com](http://www.groundsure.com)

© Crown copyright and database rights 2018 Ordnance Survey 100035207

Production date: 10 November 2022

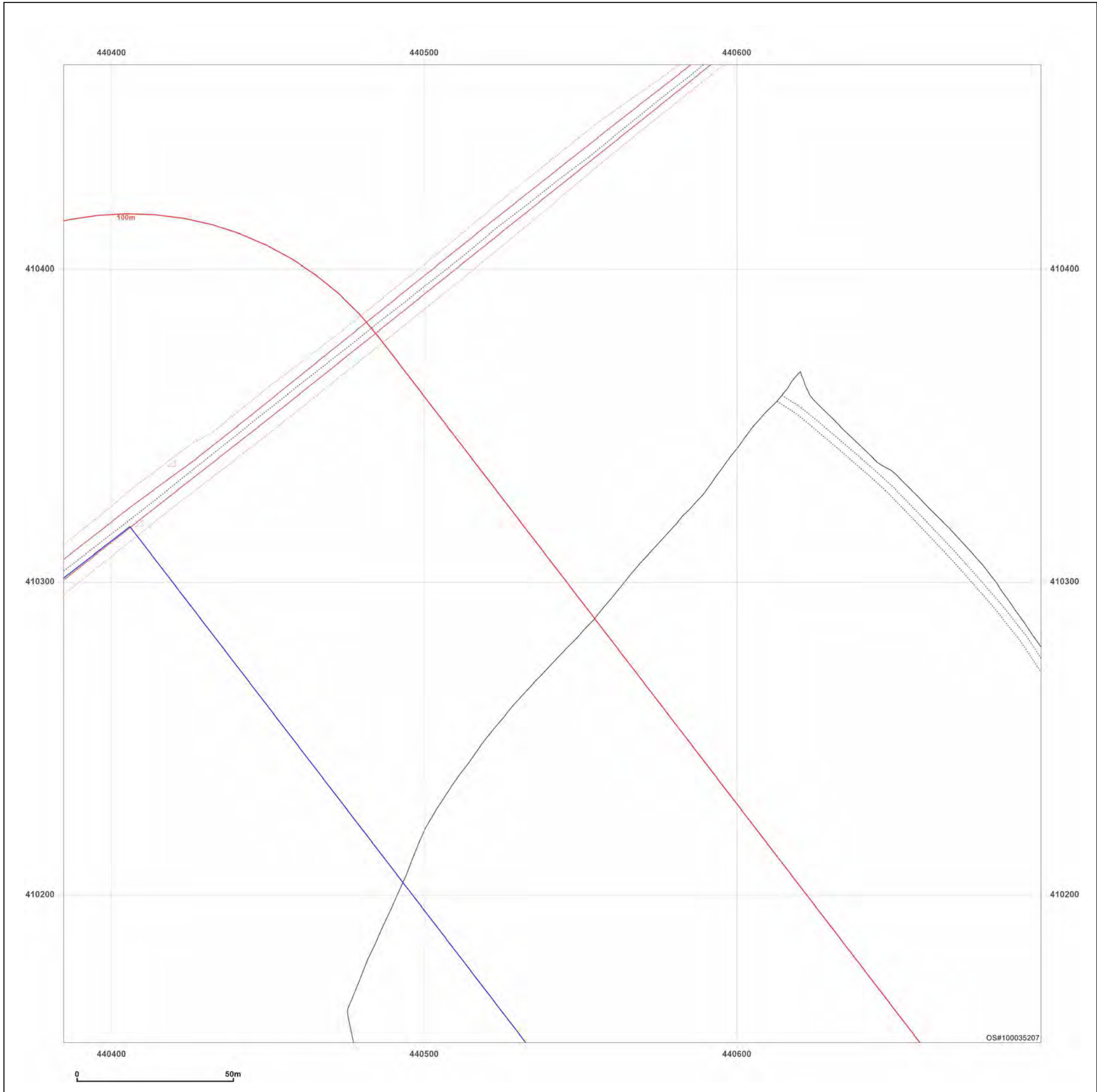

Map legend available at: [www.groundsure.com/sites/default/files/groundsure\\_legend.pdf](http://www.groundsure.com/sites/default/files/groundsure_legend.pdf)



**Site Details:**  
 STREET RECORD, FERRYMOOR WAY, GRIMETHORPE, BARNSELY, S72 7BN

**Client Ref:** D10837  
**Report Ref:** GS-9190126\_Landline\_5\_7  
**Grid Ref:** 440541, 410309

**Map Name:** LandLine  
**Map date:** 2003  
**Scale:** 1:1,250  
**Printed at:** 1:1,250



Produced by  
 Groundsure Insights  
 T: 08444 159000  
 E: [info@groundsure.com](mailto:info@groundsure.com)  
 W: [www.groundsure.com](http://www.groundsure.com)

© Crown copyright and database rights 2018 Ordnance Survey 100035207

Production date: 10 November 2022

Map legend available at:  
[www.groundsure.com/sites/default/files/groundsure\\_legend.pdf](http://www.groundsure.com/sites/default/files/groundsure_legend.pdf)

**Site Details:**

STREET RECORD, FERRYMOOR WAY, GRIMETHORPE, BARNSELY, S72 7BN


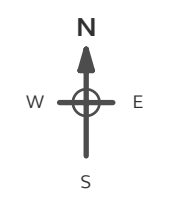
**Client Ref:** D10837  
**Report Ref:** GS-9190126\_Landline\_6\_3  
**Grid Ref:** 440841, 409109

**Map Name:** LandLine

**Map date:** 2003

**Scale:** 1:1,250

**Printed at:** 1:1,250



Produced by  
 Groundsure Insights  
 T: 08444 159000  
 E: [info@groundsure.com](mailto:info@groundsure.com)  
 W: [www.groundsure.com](http://www.groundsure.com)

© Crown copyright and database rights 2018 Ordnance Survey 100035207

Production date: 10 November 2022


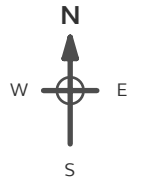
Map legend available at:  
[www.groundsure.com/sites/default/files/groundsure\\_legend.pdf](http://www.groundsure.com/sites/default/files/groundsure_legend.pdf)



**Site Details:**  
 STREET RECORD, FERRYMOOR WAY, GRIMETHORPE, BARNSELY, S72 7BN

**Client Ref:** D10837  
**Report Ref:** GS-9190126\_Landline\_6\_4  
**Grid Ref:** 440841, 409409

**Map Name:** LandLine  
**Map date:** 2003  
**Scale:** 1:1,250  
**Printed at:** 1:1,250



Produced by  
 Groundsure Insights  
 T: 08444 159000  
 E: [info@groundsure.com](mailto:info@groundsure.com)  
 W: [www.groundsure.com](http://www.groundsure.com)

© Crown copyright and database rights 2018 Ordnance Survey 100035207


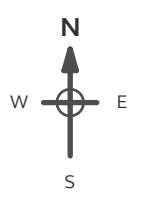
Production date: 10 November 2022

Map legend available at:  
[www.groundsure.com/sites/default/files/groundsure\\_legend.pdf](http://www.groundsure.com/sites/default/files/groundsure_legend.pdf)

**Site Details:**  
 STREET RECORD, FERRYMOOR WAY, GRIMETHORPE, BARNSELY, S72 7BN

**Client Ref:** D10837  
**Report Ref:** GS-9190126\_Landline\_6\_5  
**Grid Ref:** 440841, 409709

**Map Name:** LandLine  
**Map date:** 2003  
**Scale:** 1:1,250  
**Printed at:** 1:1,250




**Powered by**  

 Produced by Groundsure Insights  
 T: 08444 159000  
 E: [info@groundsure.com](mailto:info@groundsure.com)  
 W: [www.groundsure.com](http://www.groundsure.com)

© Crown copyright and database rights 2018 Ordnance Survey 100035207

Production date: 10 November 2022

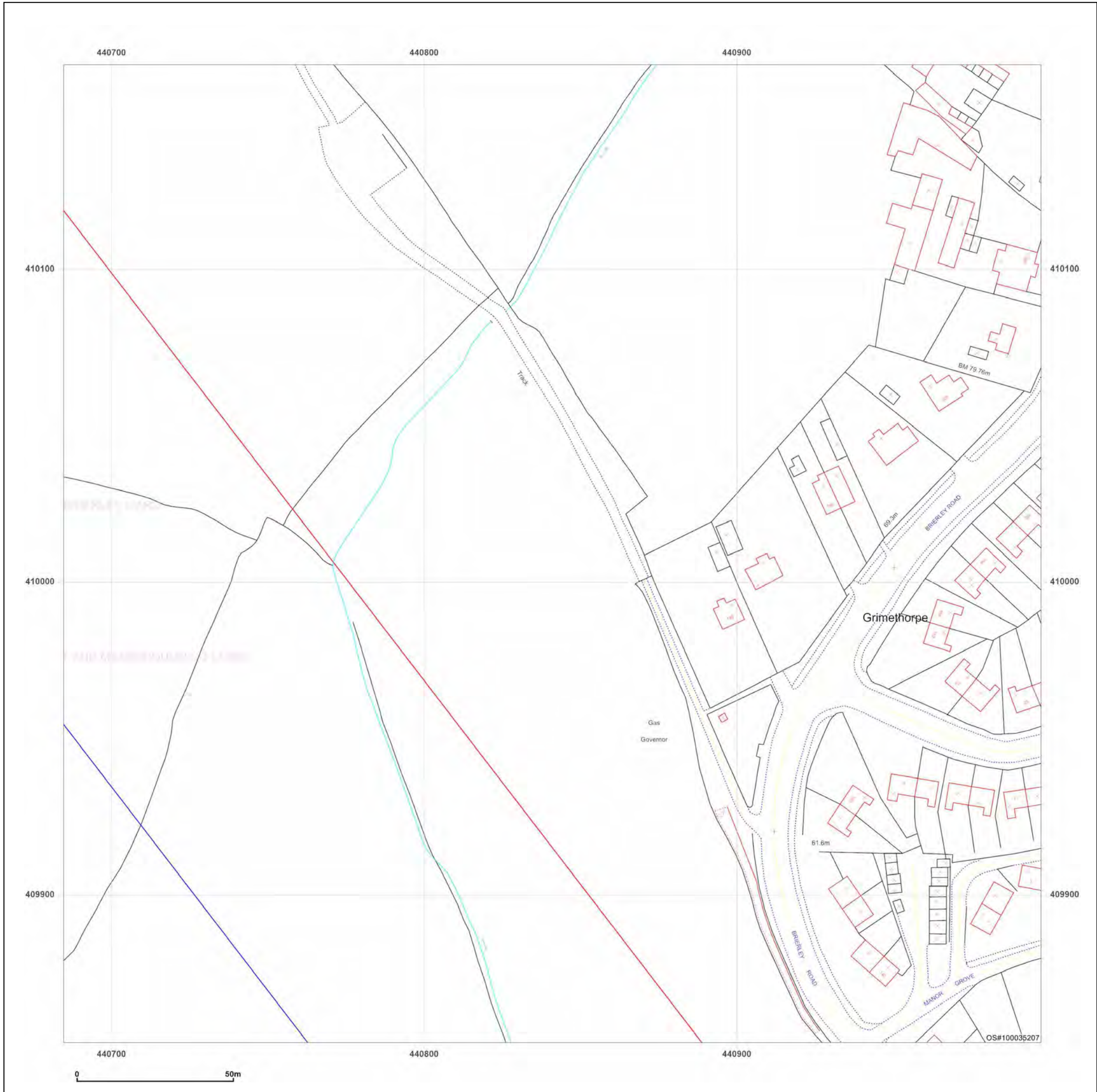

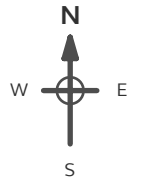
Map legend available at:  
[www.groundsure.com/sites/default/files/groundsure\\_legend.pdf](http://www.groundsure.com/sites/default/files/groundsure_legend.pdf)



**Site Details:**  
 STREET RECORD, FERRYMOOR WAY, GRIMETHORPE, BARNSELY, S72 7BN

**Client Ref:** D10837  
**Report Ref:** GS-9190126\_Landline\_6\_6  
**Grid Ref:** 440841, 410009

**Map Name:** LandLine  
**Map date:** 2003  
**Scale:** 1:1,250  
**Printed at:** 1:1,250

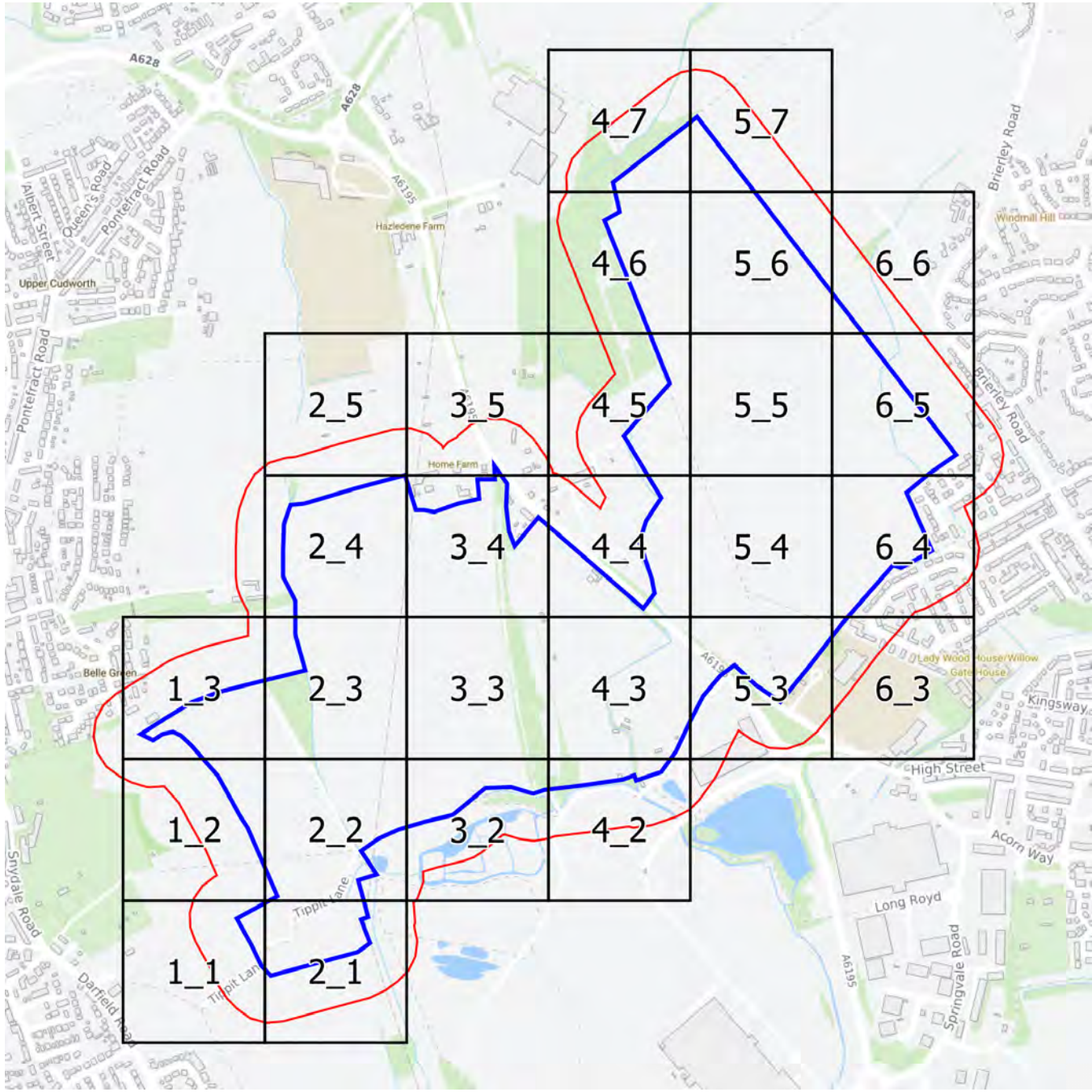


Produced by  
 Groundsure Insights  
 T: 08444 159000  
 E: [info@groundsure.com](mailto:info@groundsure.com)  
 W: [www.groundsure.com](http://www.groundsure.com)

© Crown copyright and database rights 2018 Ordnance Survey 100035207


Production date: 10 November 2022

Map legend available at:  
[www.groundsure.com/sites/default/files/groundsure\\_legend.pdf](http://www.groundsure.com/sites/default/files/groundsure_legend.pdf)



**Groundsure**  
INSIGHTS

Landline Scale Grid Index



## **APPENDIX D**

### **DUNELM CONDITIONS OF OFFER, NOTES ON LIMITATIONS & BASIS FOR CONTRACT**



## Dunelm Conditions of Offer, Notes on Limitations & Basis for Contract

These conditions accompany our tender and supercede any previous conditions issued. The firm will prepare a report solely for the use of the Client (the party invoiced) and its agent(s). No reliance should be placed on the contents of this report, in whole or in part by 3<sup>rd</sup> parties. The report, its content and format and associated data are copyright, and the property of the firm. Photocopying of part or all of the contents, transfer or reproduction of any kind is forbidden without written permission from the firm. A charge may be levied against such approval, the same to be made at the discretion of the firm.

Site investigation is a process of sampling. The scope and size of an investigation may be considered proportional to levels of confidence regarding the ground and groundwater conditions. The exploratory holes undertaken investigate only a small volume of the ground in relation to the overall size of the site, and can only provide a general indication of site conditions. The opinions provided and recommendations given in this report are based on the ground conditions as encountered within each of the exploratory holes. There may be different ground conditions elsewhere on the site which have not been identified by this investigation and which therefore have not been taken into account in this report. Reports are generally subject to the comments of the local authority and Environment Agency. The comments made on groundwater conditions are based on observations made at the time that site work was carried out. It should be noted that mobile contamination, soil gas levels and groundwater levels may vary owing to seasonal, tidal and/or weather related effects. Unrecorded ancient mining may occur anywhere where seams that have been worked and influence the rock and soil above. Dissolution cavities can occur where gypsum or chalk is present. Rotary drilling is the recommended technique to prove the integrity of the rock.

Where the scope of the investigation is limited via access to information, time constraints, equipment limitations, testing, interpretation or by the client or his agents budgetary constraints, elements not set out in the proposal and excluded from the report are deemed to be omitted from the scope of the investigation.

The firm cannot be held liable and do not warrant, or otherwise guarantee the validity of information provided by third parties and subsequently used in our reports. The firm are not responsible for the action negligent or otherwise of subcontractors or third parties.

Desk studies are generally prepared in accordance with RICS guidelines. Environmental site investigations are generally undertaken as 'exploratory investigations' in accordance with the definitions provided in paragraph 5.2.7 of BS 10175:2011 +A2:2017 in order to confirm the conceptual assumptions, and in accordance with BS5930:2015+A1:2020. You are advised to familiarize yourself with the typical scope of such an investigation. No pumping of water will be undertaken unless a licence or facilities/equipment have been arranged by others.

Where the type, number or/and depth of exploratory hole is specified by others, the firm cannot and will not be responsible for any subsequent shortfall or inadequacy in data, and any consequent shortfall in interpretation of environmental and geotechnical aspects which may be required at a later date in order to facilitate the design of permanent or temporary works.

All information acquired by the firm in the course of investigation is the property of the firm, and, only also becomes the joint property of the Client only on the complete settlement of all invoices relating to the project. The firm reserves the right to use the information in commercial tendering and marketing, unless the Client expressly wishes otherwise in writing. The quoted rates do not include VAT, we will invoice on an interim basis (on completion of fieldwork, on completion of report and on completion of gas monitoring (if applicable)) and payment terms are 30 days from dispatch of invoice from our offices. Quotes are subject to a site visit.

We have allowed for 1 mobilisation and normal working hours unless otherwise stated. The scope of the investigation may be reviewed following the desk study and/or fieldwork and additional costs maybe required if ground conditions dictate. We have not allowed for acquiring buried utility/services information and cannot be responsible for damage to underground services or pipes not shown to us or not clearly shown on plans. Costs incurred will be passed on to you, and in commissioning the firm, you understand and accept that you/your agent have a contractual relationship with the firm & you accept this. Our rates assume unobstructed, reasonably level and firm access to the exploratory positions and adequate clear working areas and headroom. We have priced on the basis that you or your client have the necessary permissions, wayleaves and approvals to access land. All boreholes and pits are backfilled with arisings except where gas monitoring pipes are installed with stopcock covers. Dunelm are not responsible for any uneven surfaces as a result of siteworks and rutting and backfilled excavations may require re-levelling and/or making good by others after fieldwork is complete. Dunelm have not allowed for subsequent reinstatement as a result of settlement. Should artesian water be encountered the cost of dealing with this would be charged at dayworks plus supervision with any temporary works/materials at cost plus 20%. Should access to the site be restricted for reasons beyond our control such as soft or boggy ground then there may be the requirement for hiring in plant such as a tractor or tracked dumper, the cost of this would be charged at cost plus 20%. Should the site fall into a BDA Red Classification and further protection measures be required, this would be charged at cost plus 20%. The rates we have supplied for geotechnical laboratory testing are for sample recovered from BDA Green and Yellow classified sites. If the site is deemed to be Red we can supply uplifted testing rates on request. No price has been provided or requested for a return visit to remove pipework and covers. No price has been provided or requested for a return visit to remove pipework and covers. Hourly rates apply to consultancy only and do not include expenses unless otherwise shown. Quotes are valid for a period of 30 days. If warranties are required, legal costs incurred will be passed on to you assuming the firm agree to complete such warranties, modified or otherwise and you understand and agree to pay all costs the firm agree to complete such warranties, modified or otherwise and you understand and agree to pay all costs.

We reserve the right to pursue full payment of the invoice prior to release of any information including reports. We advise you/your client that we may elect to pursue our statutory rights under late payment legislation and will apply 8% to the base rate for unreasonably late payments. We will also apply the right to claim any associated legal costs incurred with recovery of late payments. The firm is exempt from the CIS Scheme. The firm offer to undertake work only in strict accordance with conditions covered by our current insurances, which are available for inspection. The company are not responsible for acts, negligent or otherwise of subcontractors and as a matter of policy cannot indemnify any other parties. Professional indemnity Insurance is limited to ten times the invoice net total except where stated otherwise by the firm, and we give notice that consequential loss as a direct or indirect result of the firms activities or omission of the same are excluded.

Where the works require a Coal Authority Permit (hereafter referred to as 'the Permit'), we will apply for the Permit in the name of the employer, who, upon accepting the quotation, is deemed to have accepted the Terms and Conditions in respect of the Permit.