PROPOSED WORK SHOWN IN RED

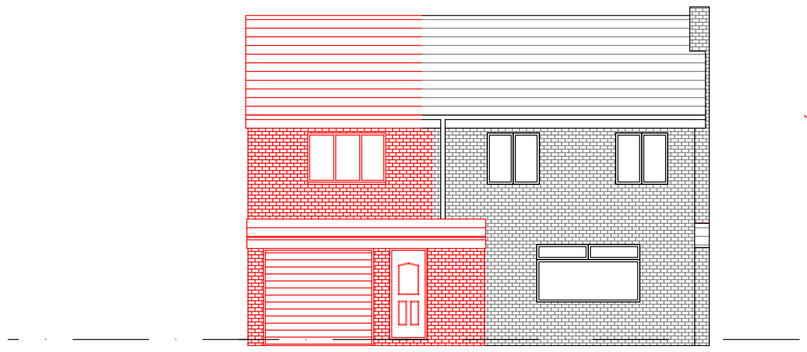

FRONT ELEVATION (WEST) 1:100 @ A1

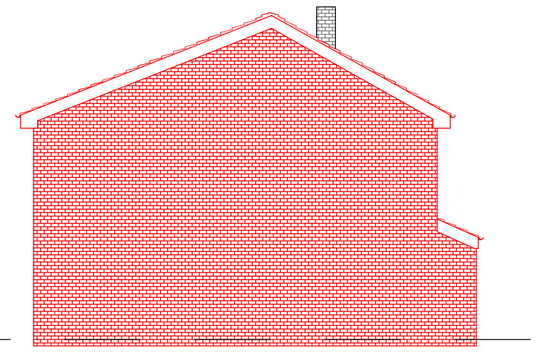

SIDE ELEVATION (NORTH)

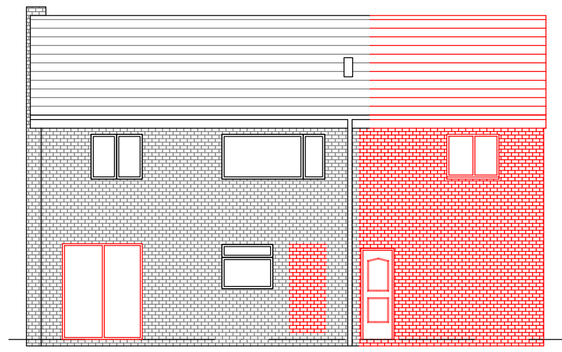

REAR ELEVATION (EAST)

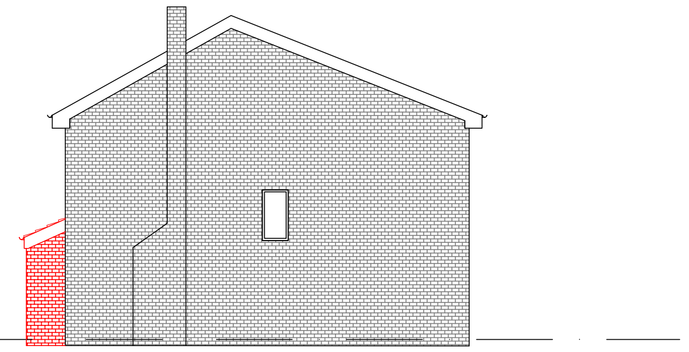

SIDE ELEVATION (SOUTH)

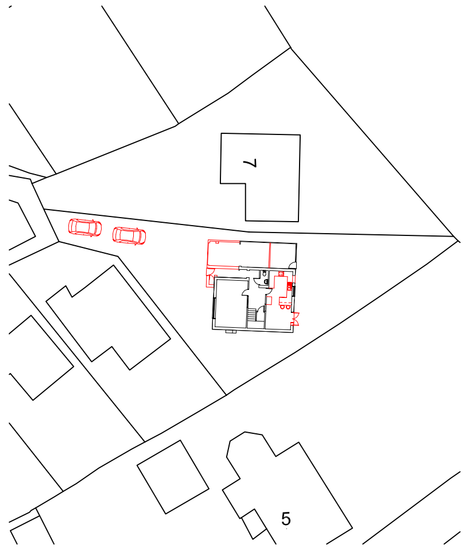

BLOCK PLAN - 1:500 @A1

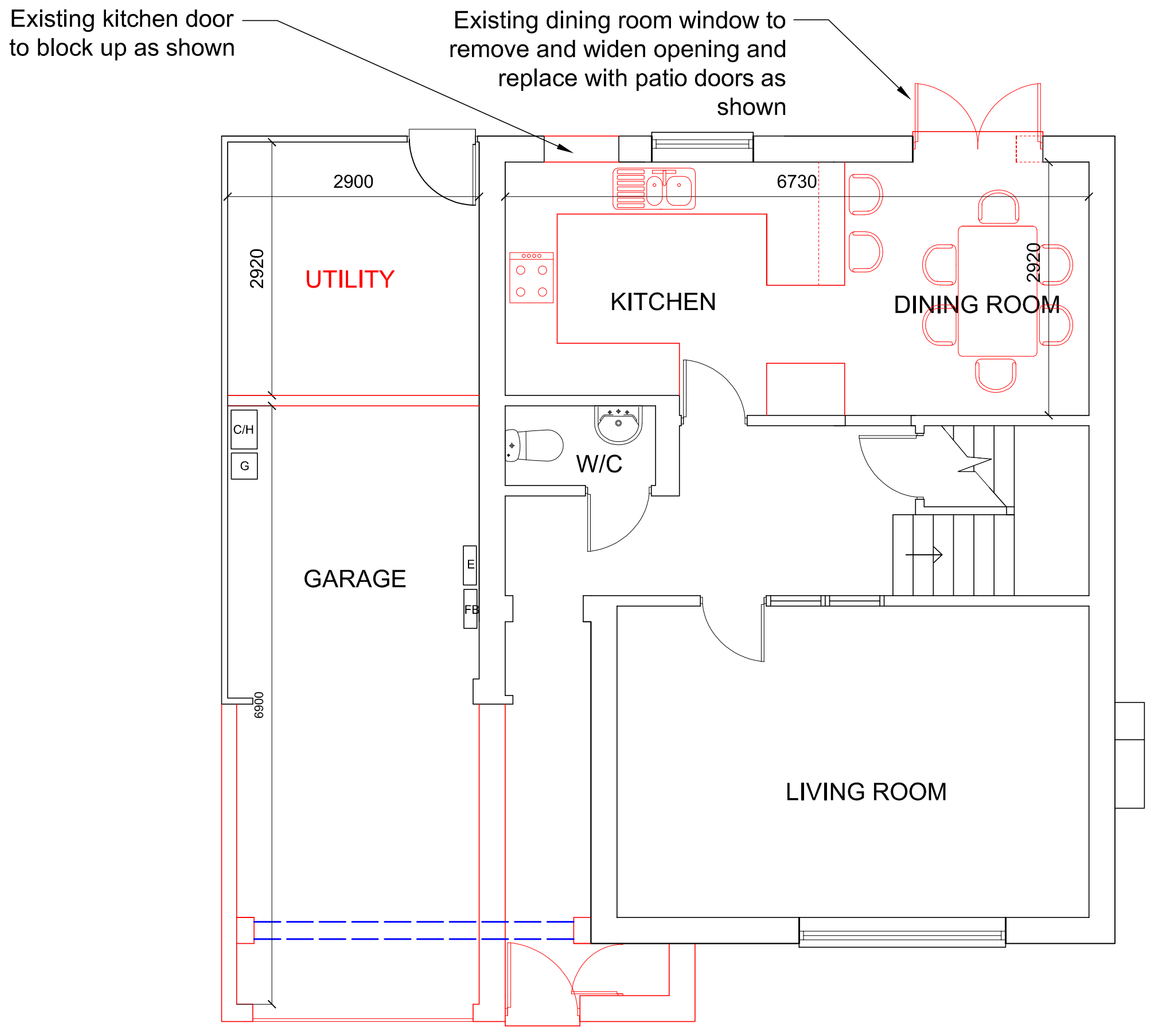

GROUND FLOOR PLAN 1:50 @A1

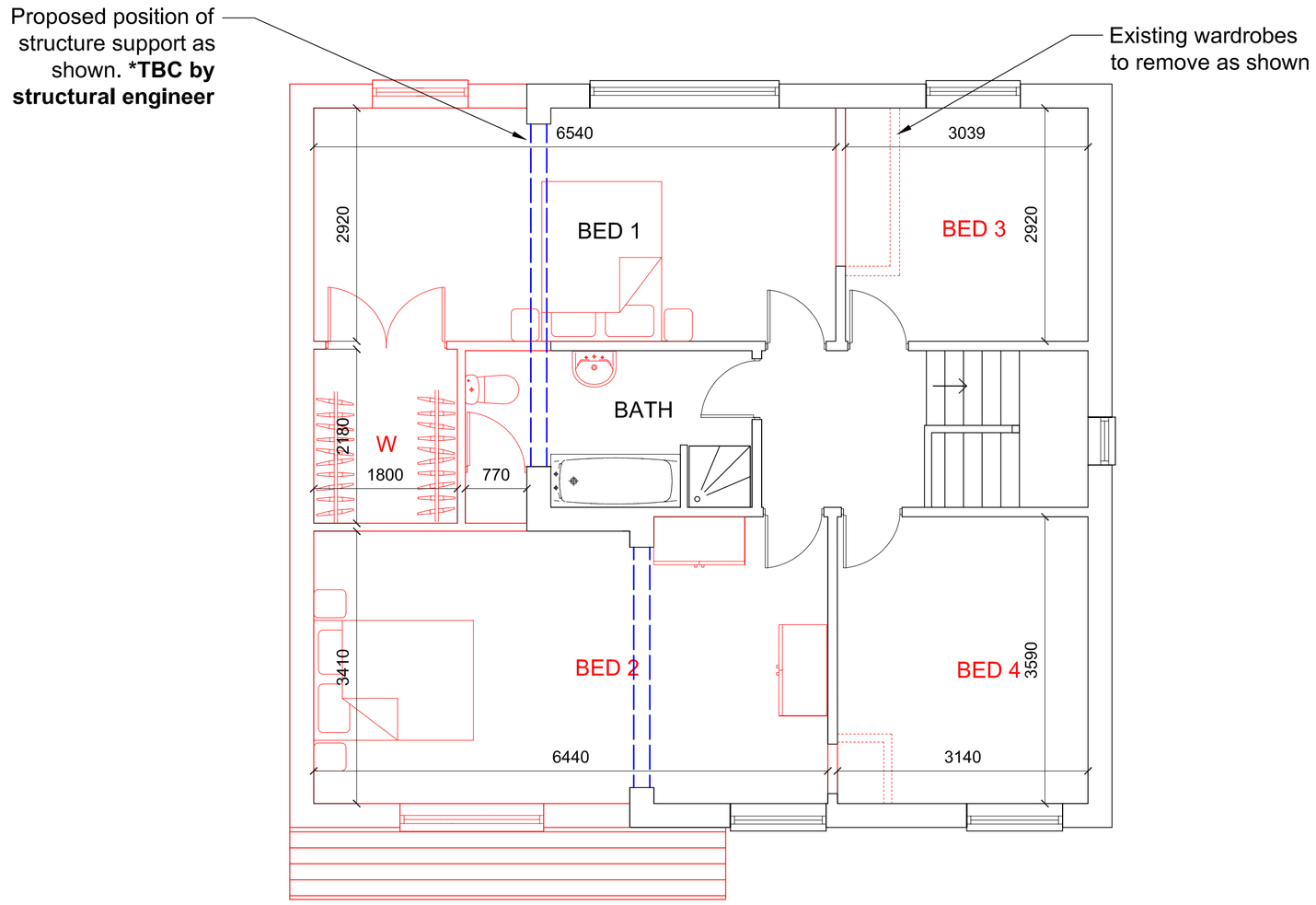

FIRST FLOOR PLAN

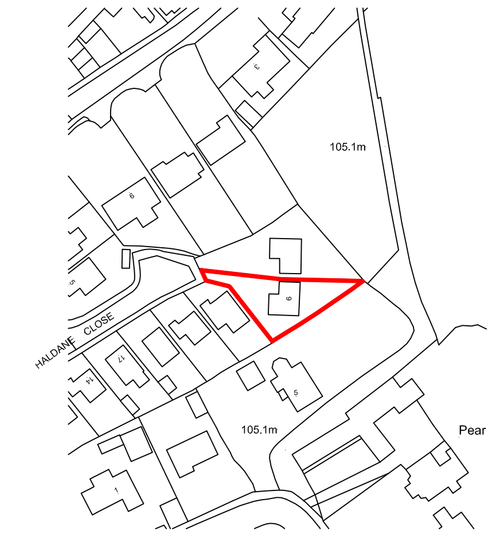

LOCATION PLAN - 1:1250 @A1

Rev.	Date	Details	Drawn	Checked

Issued for:
PLANNING

Project/Client:
9 HALDANE CLOSE
BRIERLEY
BARNSLEY
S72 9LL

Project No: AH0249
Dwg No: 3
Rev: B

Drawing:
PROPOSED PLANS AND ELEVATIONS

Scale: AS SHOWN
Drawn By: AH
Date: 27/03/20
Checked By:
Date:

PEARCE AND PEARCE ARCHITECTURAL DESIGN
A: 10 Bluebell Court, Pontefract, WF8 4FX
T: +44 7525 068172
E: info@pearceandpearce.org.uk

Contractors must work only to figured dimensions which are to be checked on site.

STANDARD NOTES:
- Contractor must verify all dimensions on site before commencing any work or shop drawings.
- If this drawing exceeds quant's taken in any way, the building designers are to be informed before works initiated.
- Only figured dimensions to be taken from this drawing. Do not scale off this drawing.
- Drawing based on Ordnance Survey and/or existing record drawings - design and drawing content subject to Site Survey, Structural Survey, Site Investigations, Planning and Statutory Requirements and Approvals.