North Elevation

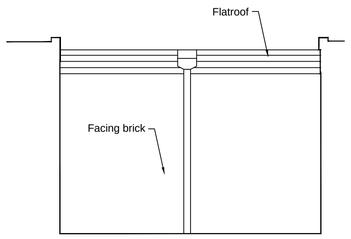

01 Courtyard elevation

1:50

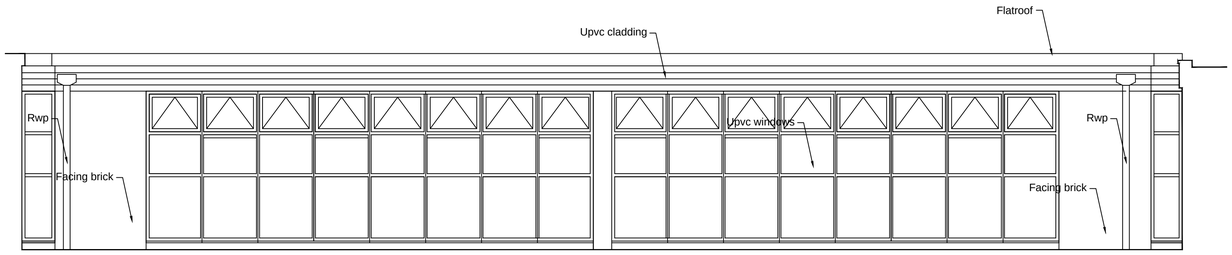

02 Courtyard elevation - North

1:50

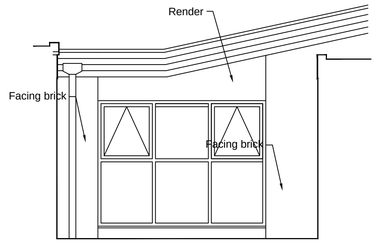

03 Courtyard elevation

1:50

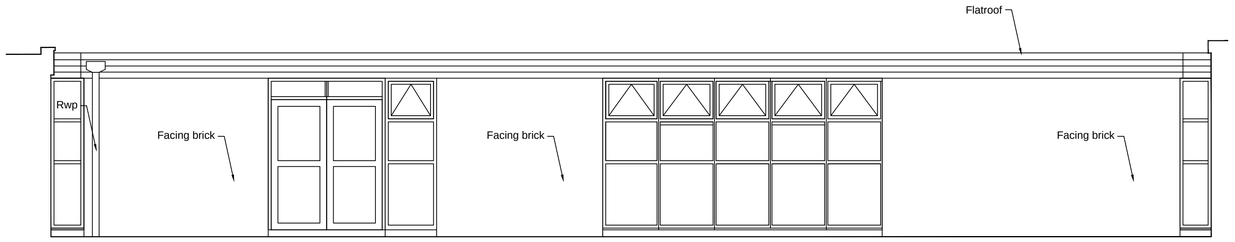

04 Courtyard elevation - South

1:50

RESPONSIBILITY IS NOT ACCEPTED FOR OTHERS SCALING DIRECTLY FROM THIS DRAWING. DO NOT SCALE FROM THIS DRAWING, USE WRITTEN DIMENSIONS ONLY.

0m 0.5 1.0 1.5 3.0m

1:50

ORIGINAL SHEET SIZE A1

KEY PLAN

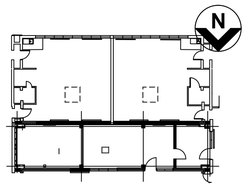

THIS DRAWING IS PRODUCED FOR USE IN THIS PROJECT ONLY AND MAY NOT BE USED FOR ANY OTHER PURPOSE. NPS PROPERTY CONSULTANTS LTD ACCEPT NO LIABILITY FOR THE USE OF THIS DRAWING OTHER THAN THE PURPOSE FOR WHICH IT WAS INTENDED IN CONNECTION WITH THIS PROJECT AS RECORDED IN THE 'PURPOSE FOR ISSUE' AND 'FILE STATUS CODE'.

THIS DRAWING MAY NOT BE REPRODUCED IN ANY FORM WITHOUT PRIOR WRITTEN AGREEMENT OF NPS PROPERTY CONSULTANTS LTD.

© CROWN COPYRIGHT AND DATABASE RIGHTS 2017 ORDNANCE SURVEY LICENCE NUMBER 100022264

Notes:

COMMENT						
REV	DRAWN	DATE	CHECKED	DATE	APPROVED	DATE

NPS Barnsley Ltd
Gateway Plaza, Sackville St, Barnsley, South Yorkshire, S70 2RD.
Tel: 01226 774605; **Email**: barnsley@nps.co.uk; **web**:www.nps.co.uk

CLIENT
CYP & F

PROJECT
Worsbrough Common Primary School

TITLE
Conversion of quad to classroom
Existing elevations

SCALES	DISCIPLINE	PROJECT NUMBER
1:50	ARCHITECT	17-1-1065

DRAWING NUMBER	REV CODE
NPS-DR-A-(00)-101	C1

STATUS CODE	PURPOSE OF ISSUE	DRAWN BY
S2	PLANNING APPROVAL	Planning issue

© COPYRIGHT NPS GROUP 2017