



 indicates application site boundary.
Site area = 0.646ha (1.596acres)



In accordance with CDM Regulations 7, 11 and 18, any significant risks (as defined in the Approved Code of Practice paragraph 133) relating to the design features shown on this drawing have been identified and are annotated thus: 

 No significant risks have been identified.

 Significant risks have been identified - refer to notes on drawing for information on residual risks and any control measures to be employed.

Refer to the current Designer's Risk Assessment sheets for further details.

Designer's Signature		Date	
Rev.	Description	Vf'd	Date
-	Issued for Planning	NAC	03/13
A	Red Line amended.	SW	10/17

Project Proposed Development, Barnsley BIC.			
Client Barnsley BIC.			
Title Location Plan.			
Drawing Status PLANNING.			
Drawn	Date	Scale	@ A3
SW	Mar. 2013	1:1250	
Discipline	Project Number	Drawing Number	Revision
Arch	10717	(LP)01	A

williamsaunders

architecture: engineering: building consultancy

Sheppard Lockton House Tel: 01636 704361
Cafferata Way Fax: 01636 702809
Newark-on-Trent W: wm-saunders.co.uk
Nottinghamshire. NG24 2TN

Also at Leeds, Cardiff, Warkworth

William Saunders is the trading name of Wm Saunders Partnership LLP. Wm Saunders Partnership Limited Liability Partnership is registered in England and Wales with the Registration number OC 308323. The Registered Office is Sheppard Lockton House, Cafferata Way, Newark on Trent, Notts. NG24 2TN.

This drawing & any design thereon is the copyright of Wm Saunders Partnership LLP and must not be reproduced without their written consent. Contractors must verify all dimensions, levels & co-ordinates at the site before commencing any work or making any shop drawings: no dimensions to be taken from drawing.