
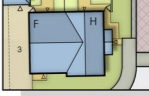








KINGS ROAD, WOMBWELL

Schedule of Accommodation

Bungalows		
L	2 Bed semi	3
Houses		
F	3 Bed detached / semi	13
H	3 Bed semi	3
G	3 Bed semi - 2.5 storey	2
C	3 Bed detached	1
Csp	3 Bed detached	1
A	4 Bed detached, integral garage	2
J	4 Bed semi - 2.5 storey	4
D	4 Bed detached, detached garage	2
Affordable		
L	2 Bed bungalow	3
Totals		34

Legend

-  Existing Dwellings
-  Proposed Dwellings
-  Shared Access
5.5m wide carriageway - 0.7m wide margins
-  Private Drive
-  1.8m high timber screen fence
-  Front entrance door
-  Lockable gate
-  Affordable plots - plots 9, 33 & 34



D: 21-06-17: Plots 22 & 23 substituted for bungalows. Handing revised on plot 32
 C: 31-05-17: Plot handings shown
 B: 03-03-17: Layout revised to incorporate elec sub station
 A: 24-01-17: Local Authority comments incorporated. 1 plot omitted.

Revision :

Scale : 1:500 @A2

Date : Dec'16

Drawn by : KL

Project :
 Proposed Development
 off Kings Road
 Wombwell

Title :
 Planning Layout

Drg No : KR-16 Rev :D

