
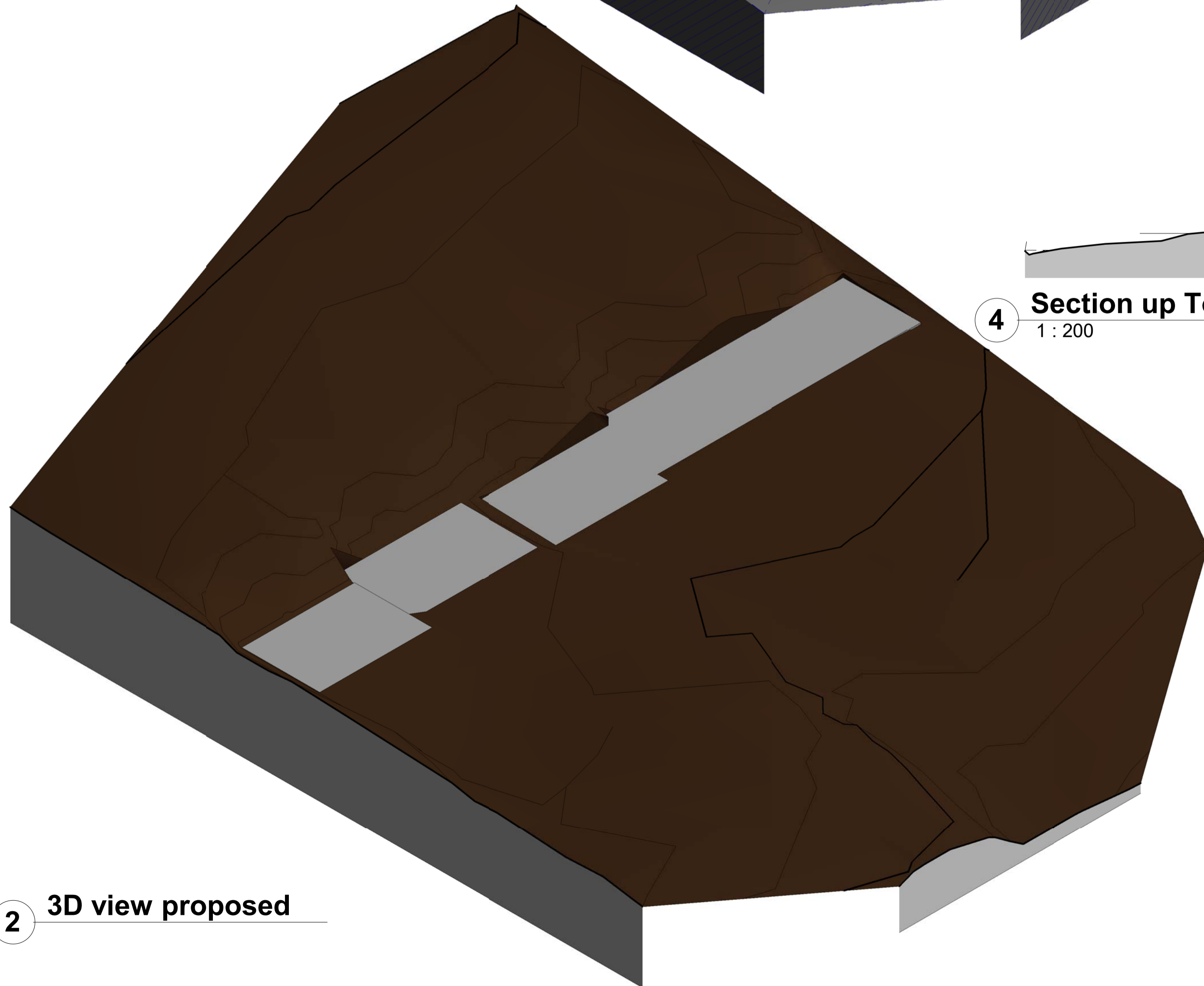



1 3D view existing




2 3D view proposed



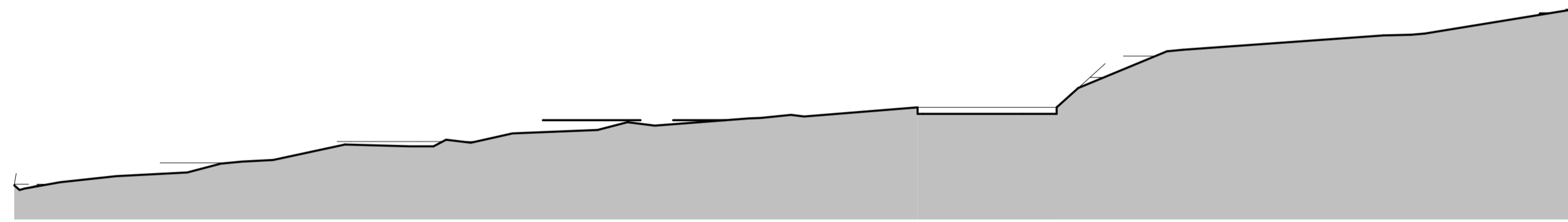
3 Section up Tower Street Existing
1 : 200



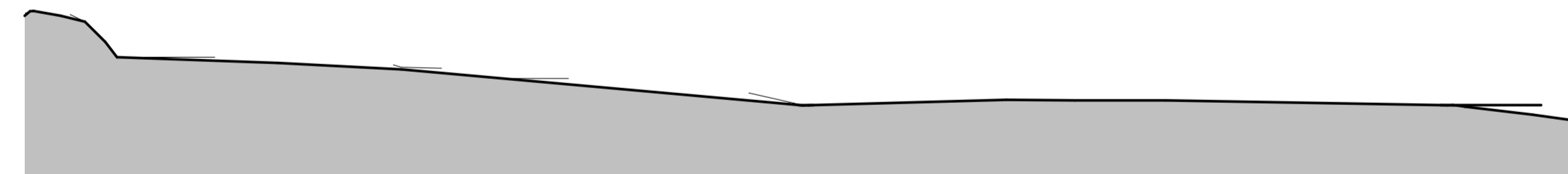
5 Cross Section end of Private Road Existing
1 : 200



4 Section up Tower Street Proposed
1 : 200



6 Cross Section end of Private Road Proposed
1 : 200



Topography Schedule			
Comments	Cut	Fill	Net cut/fill
Topography	1223.06 m ³	114.46 m ³	-1108.60 m ³
Building Pad	383.29 m ³	0.00 m ³	-383.29 m ³
Building Pad	161.14 m ³	0.00 m ³	-161.14 m ³
Building Pad	120.18 m ³	0.00 m ³	-120.18 m ³

Rev	Description	Date

Hadfield Developments
Residential Development
Tower Street
Barnsley

Site Cut and Fill Exercise

Project number 17-185

Date Issue Date

Drawn by MC

Checked by Checker

P06

Scale 1 : 200

