



Yorkshire

Published 1894

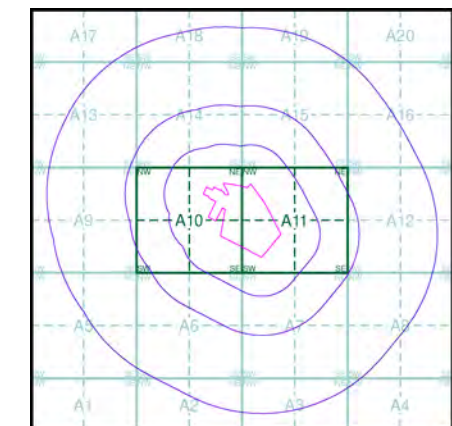
Source map scale - 1:10,560

The historical maps shown were reproduced from maps predominantly held at the scale adopted for England, Wales and Scotland in the 1840's. In 1854 the 1:2,500 scale was adopted for mapping urban areas; these maps were used to update the 1:10,560 maps. The published date given therefore is often some years later than the surveyed date. Before 1938, all OS maps were based on the Cassini Projection, with independent surveys of a single county or group of counties, giving rise to significant inaccuracies in outlying areas. In the late 1940's, a Provisional Edition was produced, which updated the 1:10,560 mapping from a number of sources. The maps appear unfinished - with all military camps and other strategic sites removed. These maps were initially overprinted with the National Grid. In 1970, the first 1:10,000 maps were produced using the Transverse Mercator Projection. The revision process continued until recently, with new editions appearing every 10 years or so for urban areas.

Map Name(s) and Date(s)

262SW 1894 1:10,560	262SE 1894 1:10,560
274NW 1894 1:10,560	274NE 1894 1:10,560

Historical Map - Slice A



Order Details

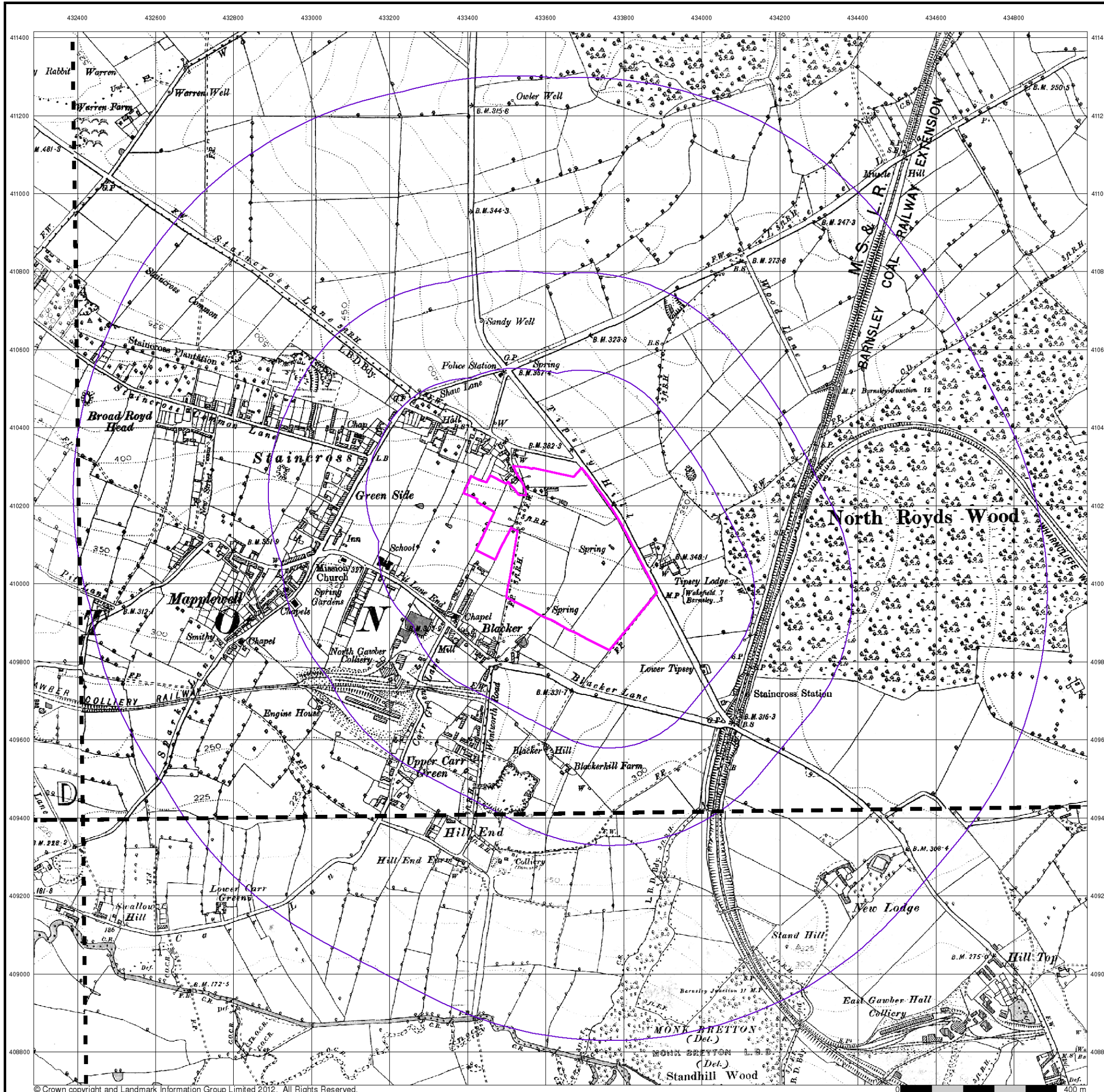
Order Number: 41207480_1_1
 Customer Ref: C3982/RGB/7506
 National Grid Reference: 433640, 410080
 Slice: A
 Site Area (Ha): 13.23
 Search Buffer (m): 1000

Site Details

Proposed Development off, Wakefield Road, Mapplewell,
 Barnsley, South Yorkshire, S75 6LE



Tel: 0844 844 9952
 Fax: 0844 844 9951
 Web: www.envirocheck.co.uk





Yorkshire

Published 1907

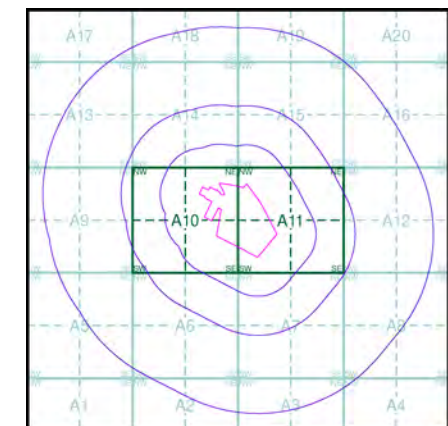
Source map scale - 1:10,560

The historical maps shown were reproduced from maps predominantly held at the scale adopted for England, Wales and Scotland in the 1840's. In 1854 the 1:2,500 scale was adopted for mapping urban areas; these maps were used to update the 1:10,560 maps. The published date given therefore is often some years later than the surveyed date. Before 1938, all OS maps were based on the Cassini Projection, with independent surveys of a single county or group of counties, giving rise to significant inaccuracies in outlying areas. In the late 1940's, a Provisional Edition was produced, which updated the 1:10,560 mapping from a number of sources. The maps appear unfinished - with all military camps and other strategic sites removed. These maps were initially overprinted with the National Grid. In 1970, the first 1:10,000 maps were produced using the Transverse Mercator Projection. The revision process continued until recently, with new editions appearing every 10 years or so for urban areas.

Map Name(s) and Date(s)

262SW 1907 1:10,560	262SE 1907 1:10,560
274NW 1907 1:10,560	274NE 1907 1:10,560

Historical Map - Slice A



Order Details

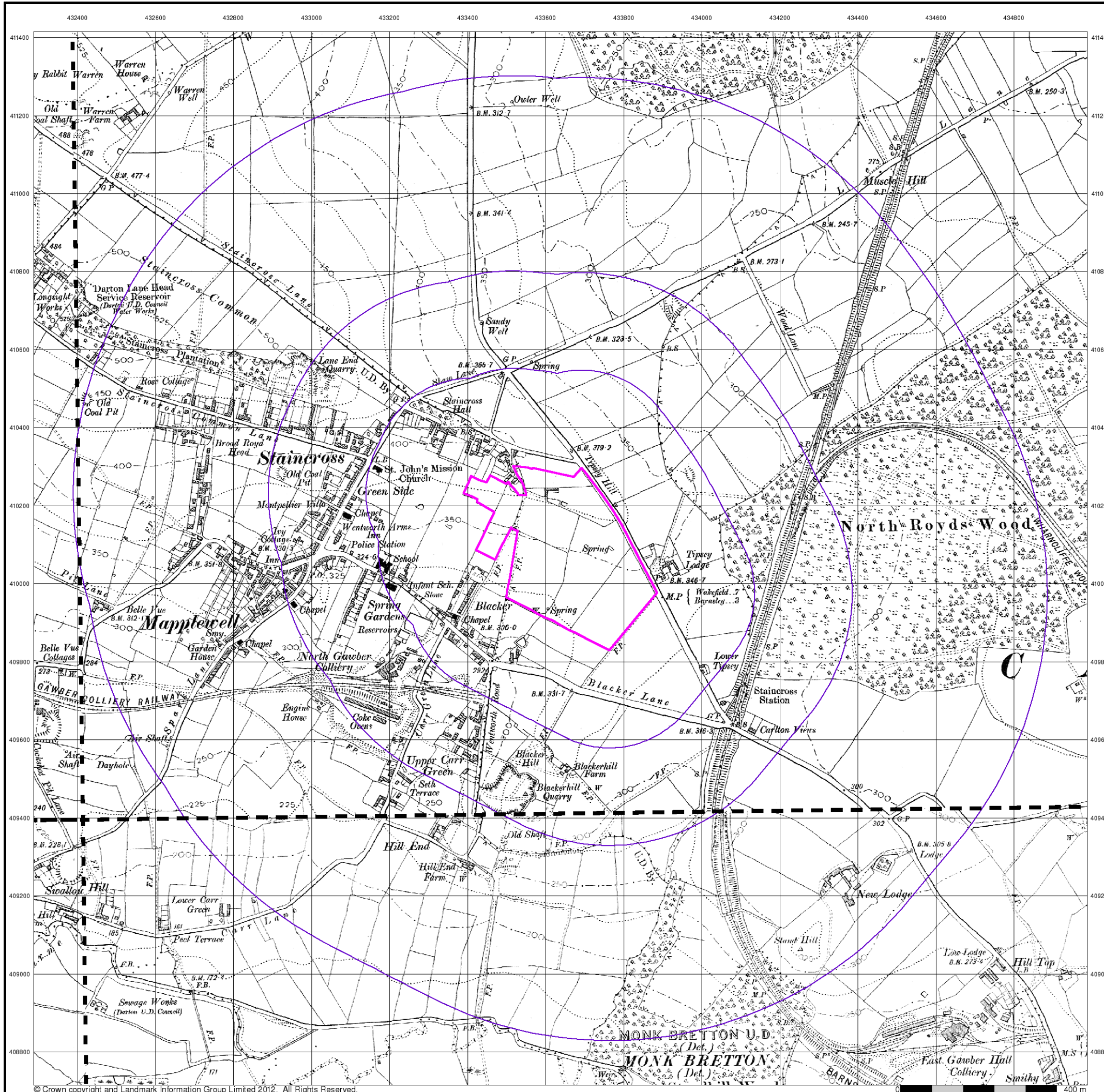
Order Number: 41207480_1_1
 Customer Ref: C3982/RGB/7506
 National Grid Reference: 433640, 410080
 Slice: A
 Site Area (Ha): 13.23
 Search Buffer (m): 1000

Site Details

Proposed Development off, Wakefield Road, Mapplewell,
 Barnsley, South Yorkshire, S75 6LE



Tel: 0844 844 9952
 Fax: 0844 844 9951
 Web: www.envirocheck.co.uk





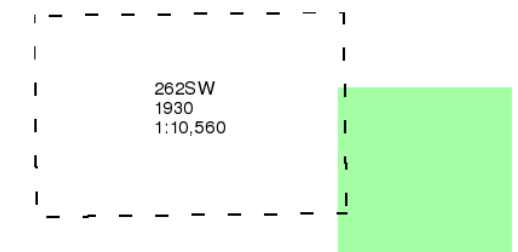
Yorkshire

Published 1930

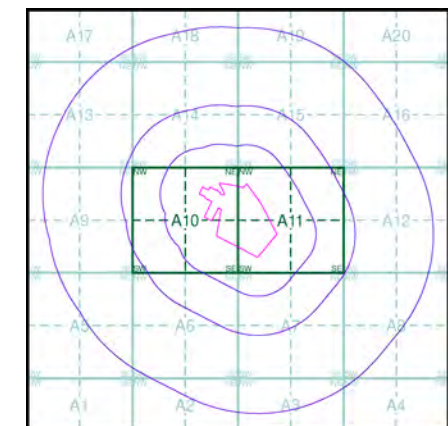
Source map scale - 1:10,560

The historical maps shown were reproduced from maps predominantly held at the scale adopted for England, Wales and Scotland in the 1840's. In 1854 the 1:2,500 scale was adopted for mapping urban areas; these maps were used to update the 1:10,560 maps. The published date given therefore is often some years later than the surveyed date. Before 1938, all OS maps were based on the Cassini Projection, with independent surveys of a single county or group of counties, giving rise to significant inaccuracies in outlying areas. In the late 1940's, a Provisional Edition was produced, which updated the 1:10,560 mapping from a number of sources. The maps appear unfinished - with all military camps and other strategic sites removed. These maps were initially overprinted with the National Grid. In 1970, the first 1:10,000 maps were produced using the Transverse Mercator Projection. The revision process continued until recently, with new editions appearing every 10 years or so for urban areas.

Map Name(s) and Date(s)



Historical Map - Slice A



Order Details

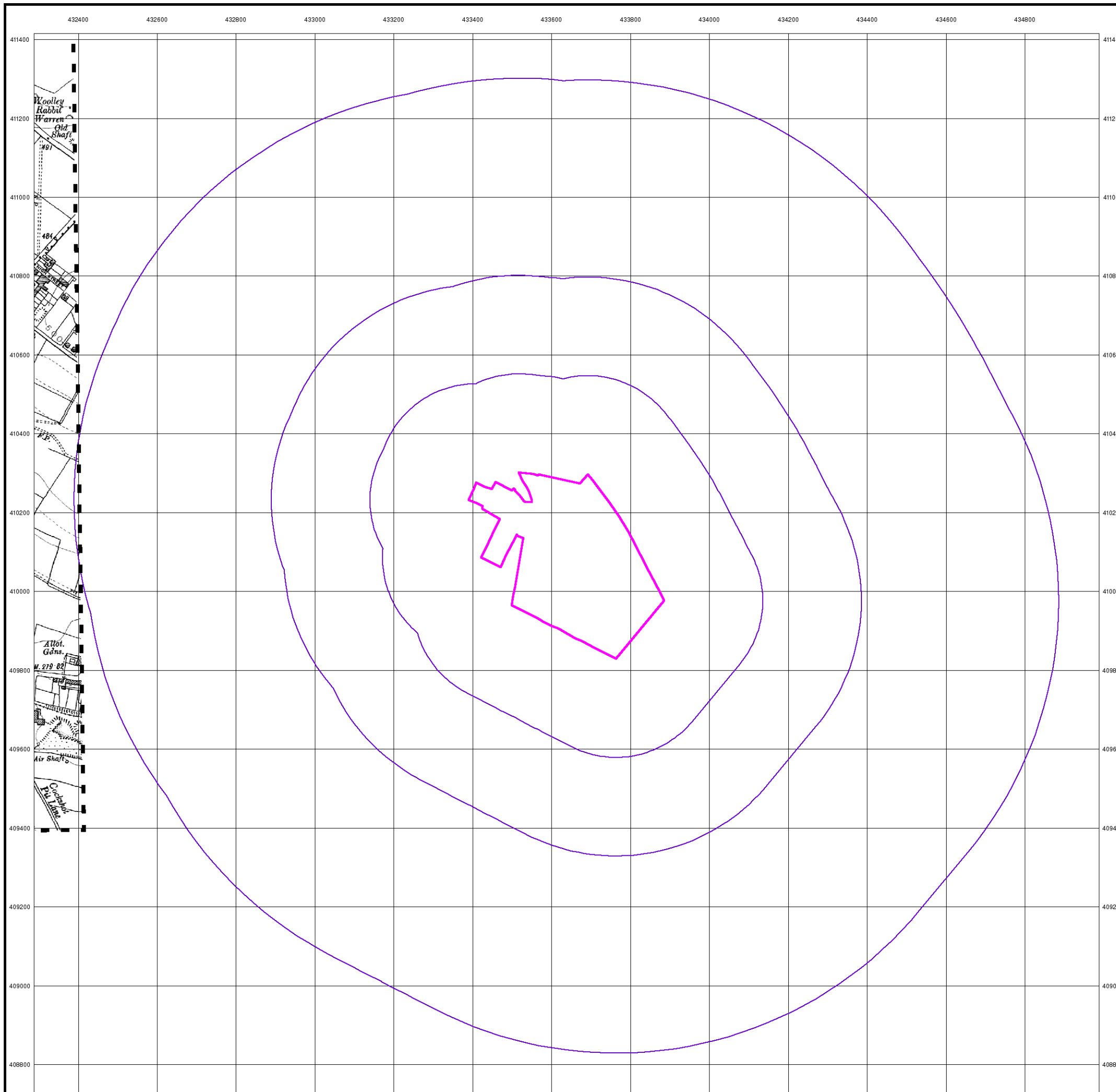
Order Number: 41207480_1_1
Customer Ref: C3982/RGB/7506
National Grid Reference: 433640, 410080
Slice: A
Site Area (Ha): 13.23
Search Buffer (m): 1000

Site Details

Proposed Development off, Wakefield Road, Mapplewell, Barnsley, South Yorkshire, S75 6LE



Tel: 0844 844 9952
Fax: 0844 844 9951
Web: www.envirocheck.co.uk





Yorkshire

Published 1932 - 1933

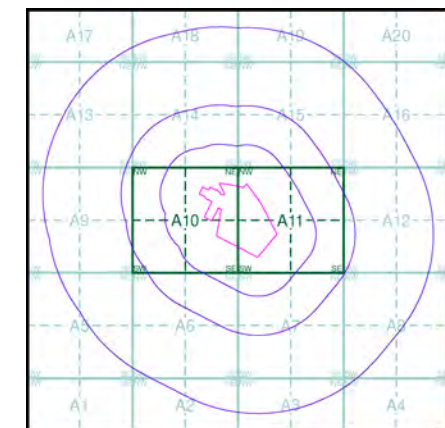
Source map scale - 1:10,560

The historical maps shown were reproduced from maps predominantly held at the scale adopted for England, Wales and Scotland in the 1840's. In 1854 the 1:2,500 scale was adopted for mapping urban areas; these maps were used to update the 1:10,560 maps. The published date given therefore is often some years later than the surveyed date. Before 1938, all OS maps were based on the Cassini Projection, with independent surveys of a single county or group of counties, giving rise to significant inaccuracies in outlying areas. In the late 1940's, a Provisional Edition was produced, which updated the 1:10,560 mapping from a number of sources. The maps appear unfinished - with all military camps and other strategic sites removed. These maps were initially overprinted with the National Grid. In 1970, the first 1:10,000 maps were produced using the Transverse Mercator Projection. The revision process continued until recently, with new editions appearing every 10 years or so for urban areas.

Map Name(s) and Date(s)

262SE	1932	1:10,560
274NW	1933	1:10,560
274NE	1932	1:10,560

Historical Map - Slice A



Order Details

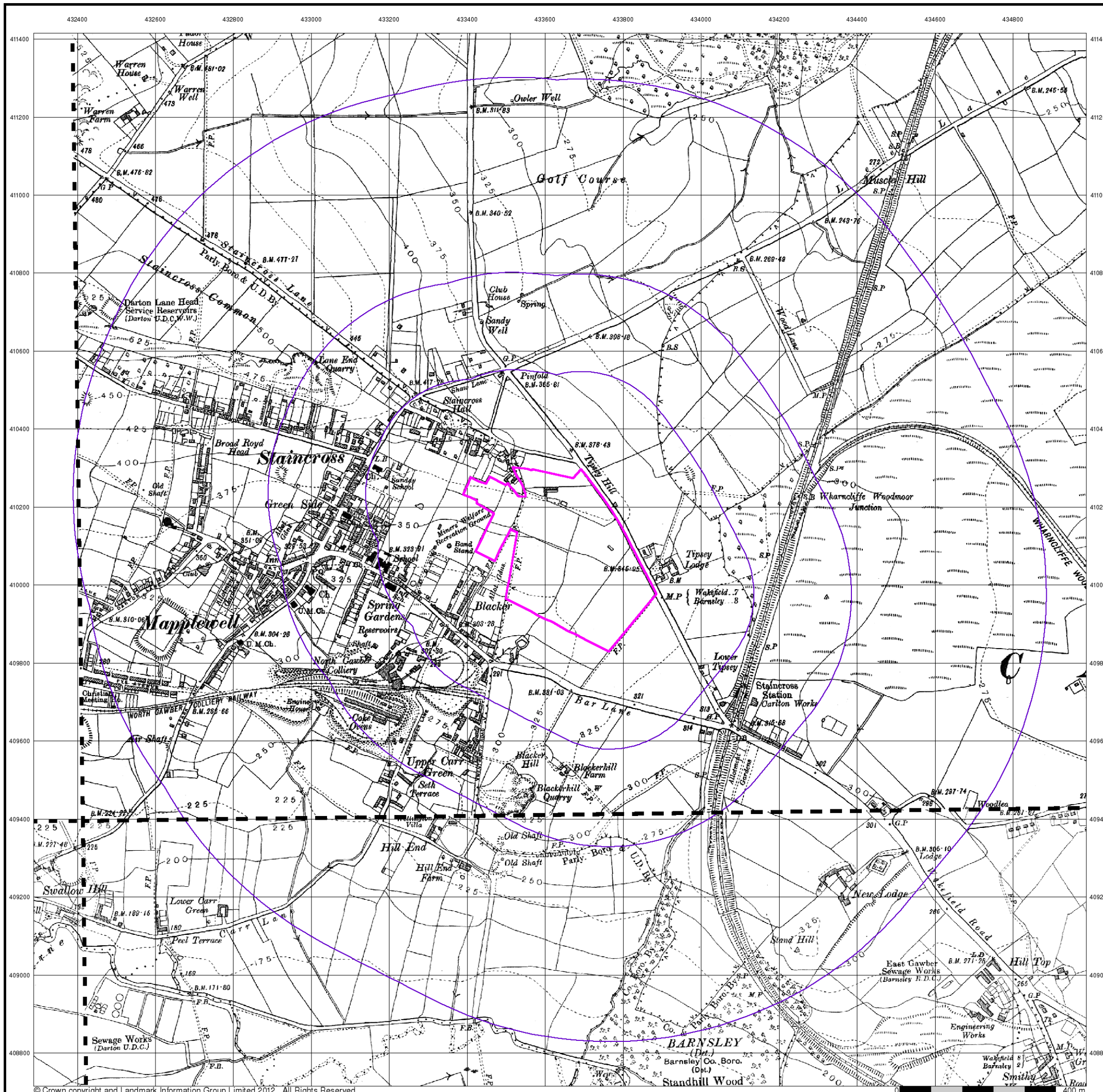
Order Number: 41207480_1_1
 Customer Ref: C3982/RGB/7506
 National Grid Reference: 433640, 410080
 Slice: A
 Site Area (Ha): 13.23
 Search Buffer (m): 1000

Site Details

Proposed Development off, Wakefield Road, Mapplewell, Barnsley, South Yorkshire, S75 6LE



Tel: 0844 844 9952
 Fax: 0844 844 9951
 Web: www.envirocheck.co.uk





Yorkshire

Published 1938

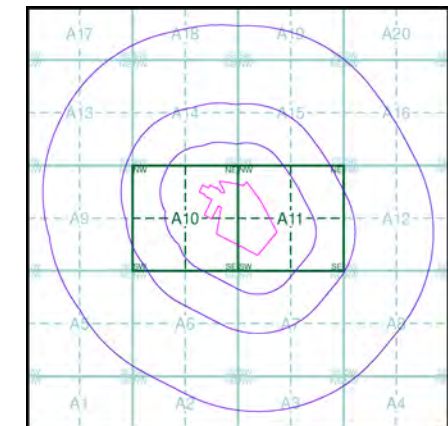
Source map scale - 1:10,560

The historical maps shown were reproduced from maps predominantly held at the scale adopted for England, Wales and Scotland in the 1840's. In 1854 the 1:2,500 scale was adopted for mapping urban areas; these maps were used to update the 1:10,560 maps. The published date given therefore is often some years later than the surveyed date. Before 1938, all OS maps were based on the Cassini Projection, with independent surveys of a single county or group of counties, giving rise to significant inaccuracies in outlying areas. In the late 1940's, a Provisional Edition was produced, which updated the 1:10,560 mapping from a number of sources. The maps appear unfinished - with all military camps and other strategic sites removed. These maps were initially overprinted with the National Grid. In 1970, the first 1:10,000 maps were produced using the Transverse Mercator Projection. The revision process continued until recently, with new editions appearing every 10 years or so for urban areas.

Map Name(s) and Date(s)

262SW 1938 1:10,560	262SE 1938 1:10,560
274NW 1938 1:10,560	274NE 1938 1:10,560

Historical Map - Slice A



Order Details

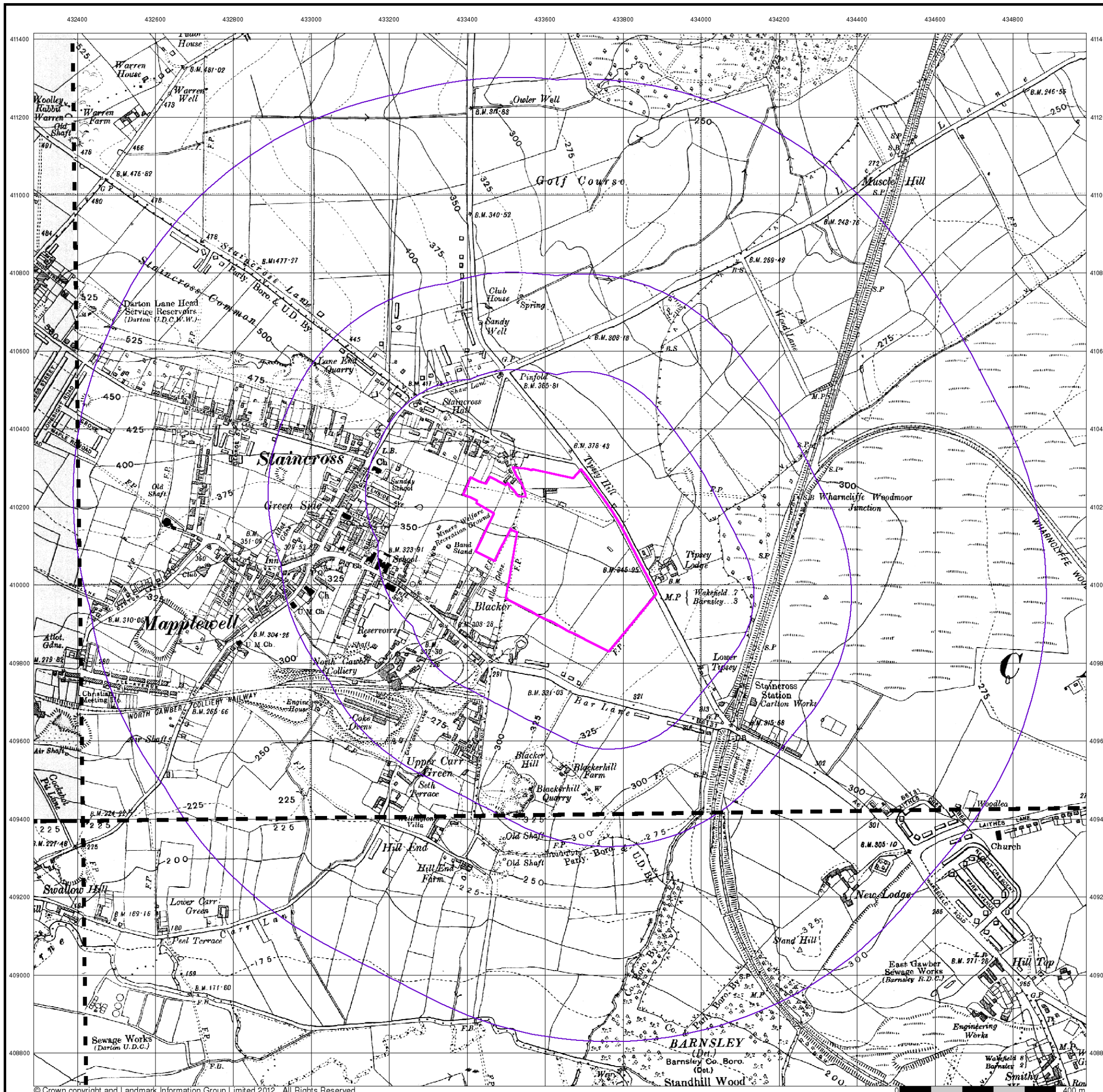
Order Number: 41207480_1_1
 Customer Ref: C3982/RGB/7506
 National Grid Reference: 433640, 410080
 Slice: A
 Site Area (Ha): 13.23
 Search Buffer (m): 1000

Site Details

Proposed Development off, Wakefield Road, Mapplewell,
 Barnsley, South Yorkshire, S75 6LE



Tel: 0844 844 9952
 Fax: 0844 844 9951
 Web: www.envirocheck.co.uk





Yorkshire

Published 1938 - 1948

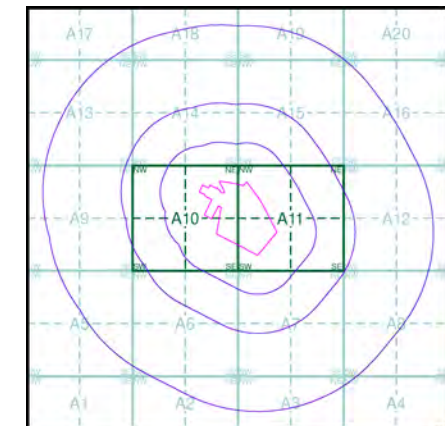
Source map scale - 1:10,560

The historical maps shown were reproduced from maps predominantly held at the scale adopted for England, Wales and Scotland in the 1840's. In 1854 the 1:2,500 scale was adopted for mapping urban areas; these maps were used to update the 1:10,560 maps. The published date given therefore is often some years later than the surveyed date. Before 1938, all OS maps were based on the Cassini Projection, with independent surveys of a single county or group of counties, giving rise to significant inaccuracies in outlying areas. In the late 1940's, a Provisional Edition was produced, which updated the 1:10,560 mapping from a number of sources. The maps appear unfinished - with all military camps and other strategic sites removed. These maps were initially overprinted with the National Grid. In 1970, the first 1:10,000 maps were produced using the Transverse Mercator Projection. The revision process continued until recently, with new editions appearing every 10 years or so for urban areas.

Map Name(s) and Date(s)

262SW 1948 1:10,560	262SE 1938 1:10,560
274NW 1938 1:10,560	274NE 1948 1:10,560

Historical Map - Slice A



Order Details

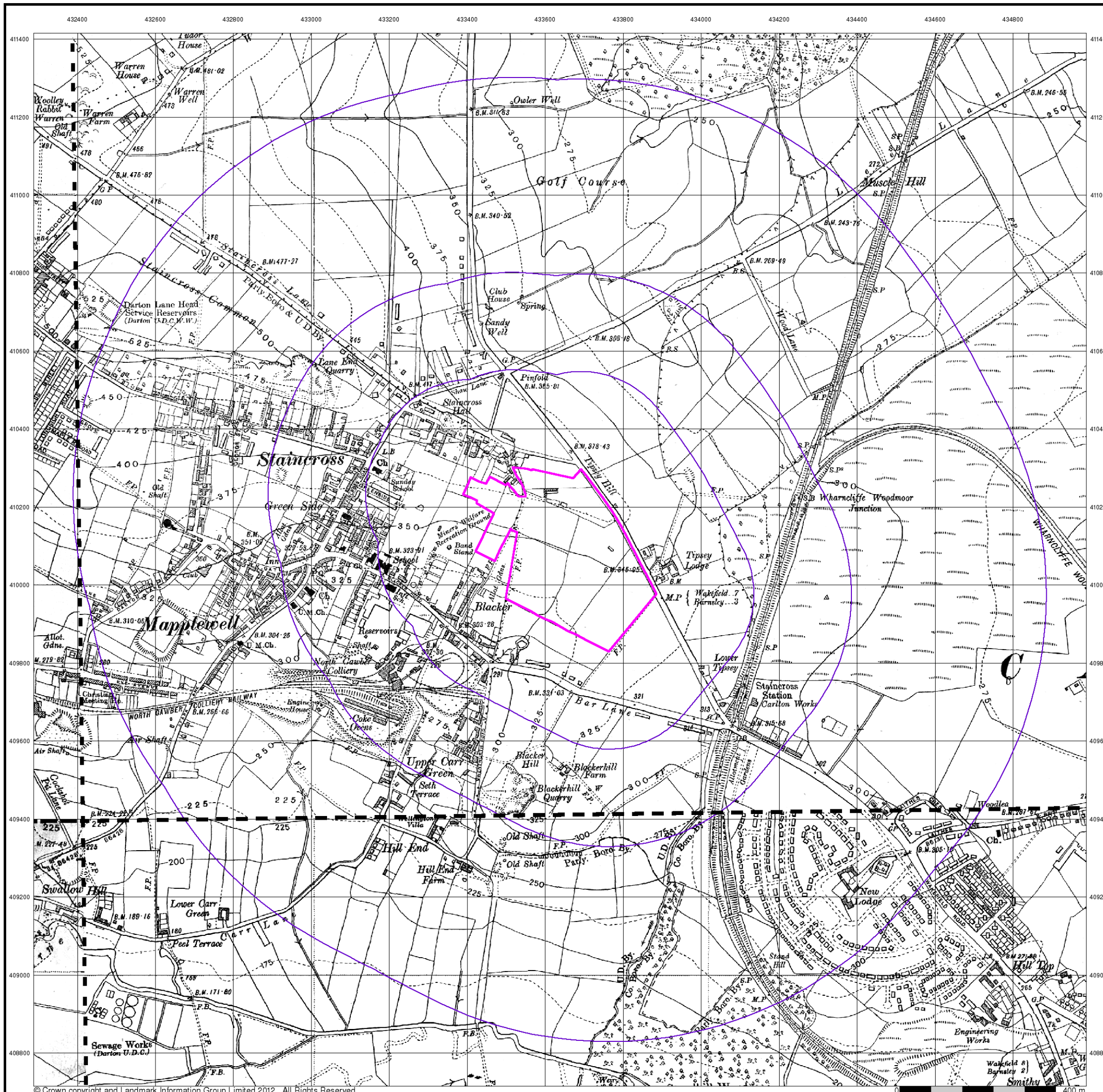
Order Number: 41207480_1_1
 Customer Ref: C3982/RGB/7506
 National Grid Reference: 433640, 410080
 Slice: A
 Site Area (Ha): 13.23
 Search Buffer (m): 1000

Site Details

Proposed Development off, Wakefield Road, Mapplewell,
 Barnsley, South Yorkshire, S75 6LE



Tel: 0844 844 9952
 Fax: 0844 844 9951
 Web: www.envirocheck.co.uk





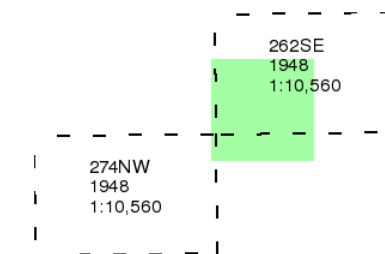
Yorkshire

Published 1948

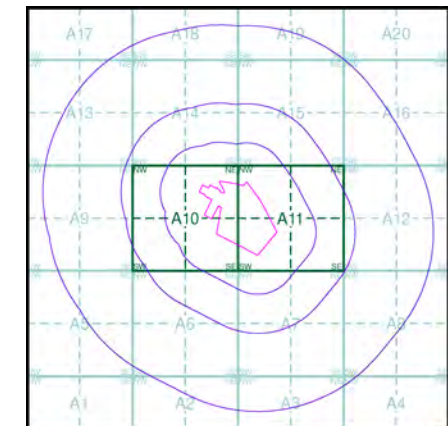
Source map scale - 1:10,560

The historical maps shown were reproduced from maps predominantly held at the scale adopted for England, Wales and Scotland in the 1840's. In 1854 the 1:2,500 scale was adopted for mapping urban areas; these maps were used to update the 1:10,560 maps. The published date given therefore is often some years later than the surveyed date. Before 1938, all OS maps were based on the Cassini Projection, with independent surveys of a single county or group of counties, giving rise to significant inaccuracies in outlying areas. In the late 1940's, a Provisional Edition was produced, which updated the 1:10,560 mapping from a number of sources. The maps appear unfinished - with all military camps and other strategic sites removed. These maps were initially overprinted with the National Grid. In 1970, the first 1:10,000 maps were produced using the Transverse Mercator Projection. The revision process continued until recently, with new editions appearing every 10 years or so for urban areas.

Map Name(s) and Date(s)



Historical Map - Slice A



Order Details

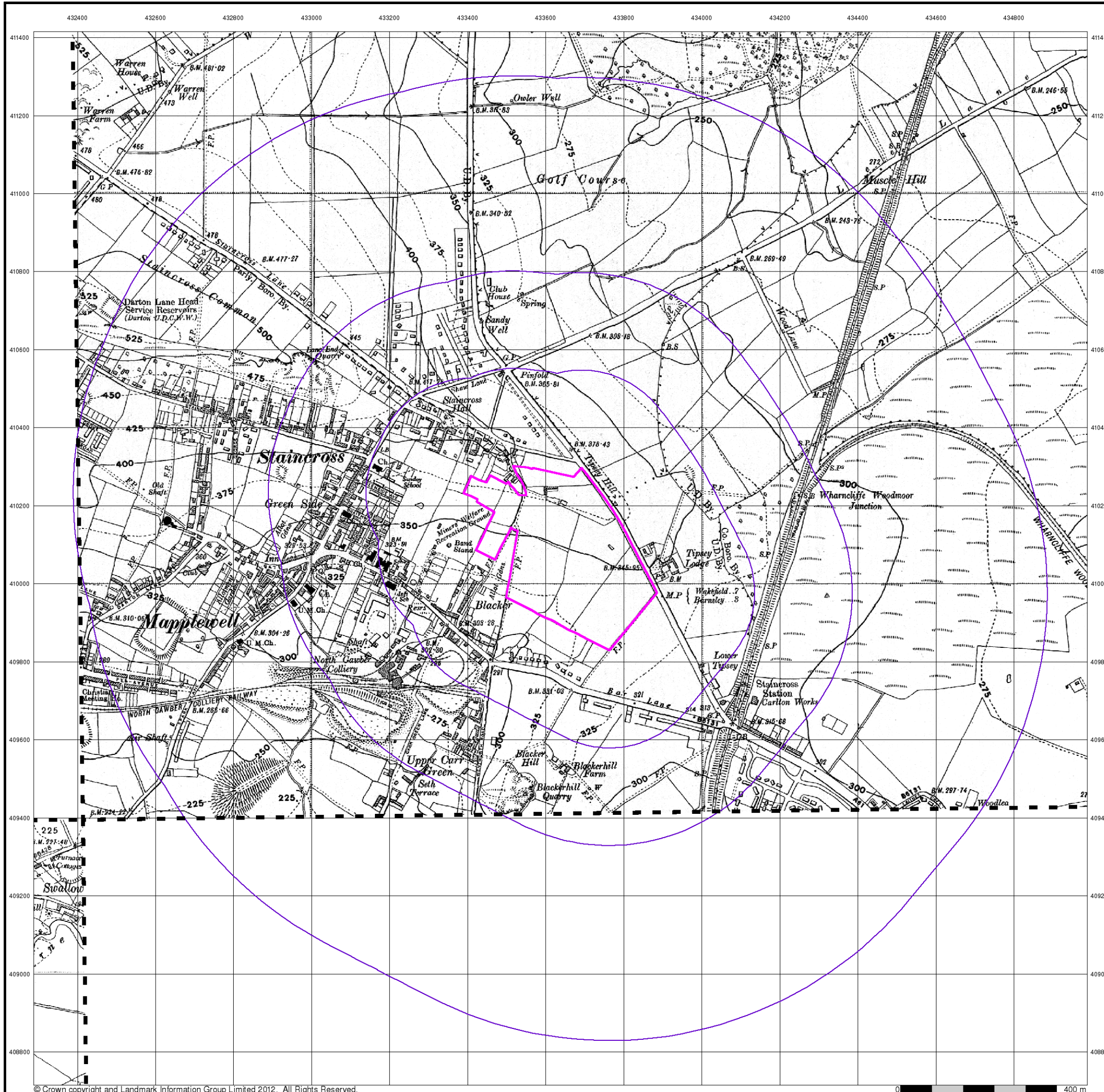
Order Number: 41207480_1_1
Customer Ref: C3982/RGB/7506
National Grid Reference: 433640, 410080
Slice: A
Site Area (Ha): 13.23
Search Buffer (m): 1000

Site Details

Proposed Development off, Wakefield Road, Mapplewell,
Barnsley, South Yorkshire, S75 6LE



Tel: 0844 844 9952
Fax: 0844 844 9951
Web: www.envirocheck.co.uk





Ordnance Survey Plan

Published 1956

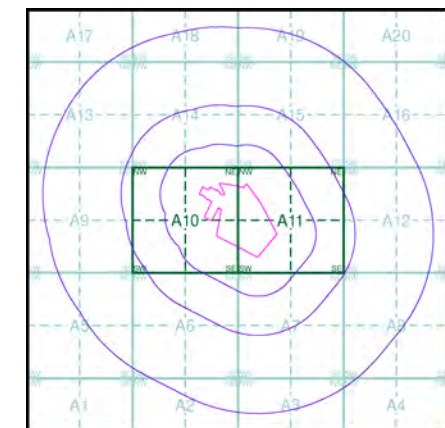
Source map scale - 1:10,000

The historical maps shown were reproduced from maps predominantly held at the scale adopted for England, Wales and Scotland in the 1840's. In 1854 the 1:2,500 scale was adopted for mapping urban areas; these maps were used to update the 1:10,560 maps. The published date given therefore is often some years later than the surveyed date. Before 1938, all OS maps were based on the Cassini Projection, with independent surveys of a single county or group of counties, giving rise to significant inaccuracies in outlying areas. In the late 1940's, a Provisional Edition was produced, which updated the 1:10,560 mapping from a number of sources. The maps appear unfinished - with all military camps and other strategic sites removed. These maps were initially overprinted with the National Grid. In 1970, the first 1:10,000 maps were produced using the Transverse Mercator Projection. The revision process continued until recently, with new editions appearing every 10 years or so for urban areas.

Map Name(s) and Date(s)

SE31SW	1956
1:10,560	
SE30NW	1956
1:10,560	

Historical Map - Slice A



Order Details

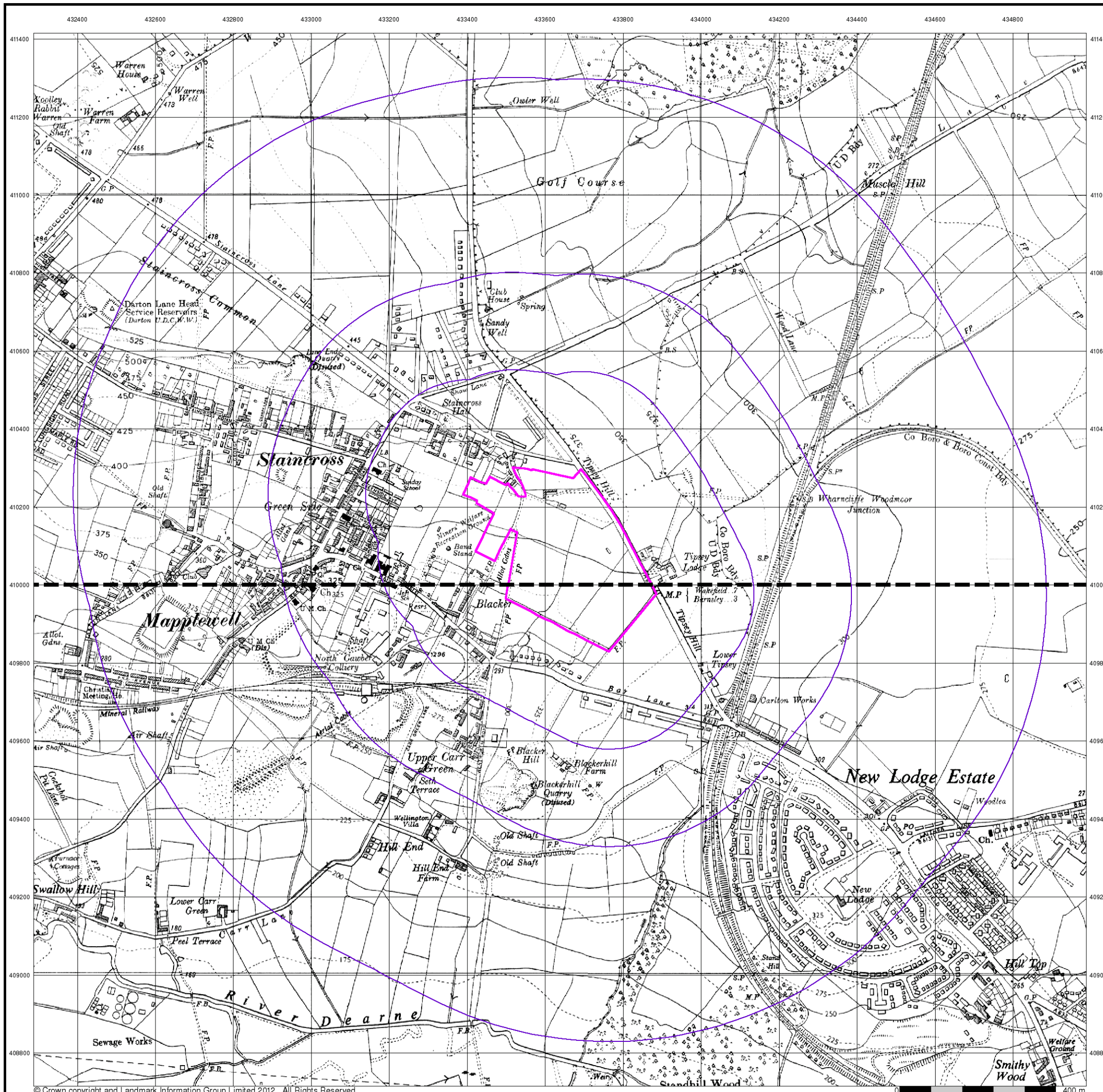
Order Number: 41207480_1_1
 Customer Ref: C3982/RGB/7506
 National Grid Reference: 433640, 410080
 Slice: A
 Site Area (Ha): 13.23
 Search Buffer (m): 1000

Site Details

Proposed Development off, Wakefield Road, Mapplewell, Barnsley, South Yorkshire, S75 6LE



Tel: 0844 844 9952
 Fax: 0844 844 9951
 Web: www.envirocheck.co.uk





Ordnance Survey Plan

Published 1965 - 1966

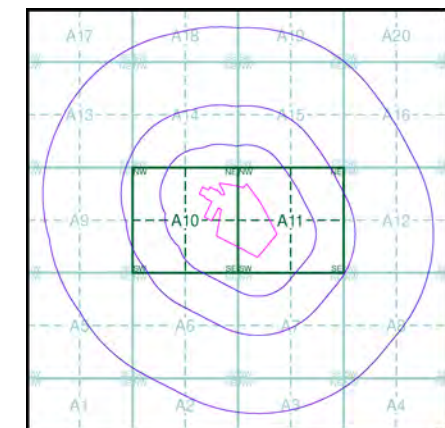
Source map scale - 1:10,000

The historical maps shown were reproduced from maps predominantly held at the scale adopted for England, Wales and Scotland in the 1840's. In 1854 the 1:2,500 scale was adopted for mapping urban areas; these maps were used to update the 1:10,560 maps. The published date given therefore is often some years later than the surveyed date. Before 1938, all OS maps were based on the Cassini Projection, with independent surveys of a single county or group of counties, giving rise to significant inaccuracies in outlying areas. In the late 1940's, a Provisional Edition was produced, which updated the 1:10,560 mapping from a number of sources. The maps appear unfinished - with all military camps and other strategic sites removed. These maps were initially overprinted with the National Grid. In 1970, the first 1:10,000 maps were produced using the Transverse Mercator Projection. The revision process continued until recently, with new editions appearing every 10 years or so for urban areas.

Map Name(s) and Date(s)

SE31SW	1965
1:10,560	
SE30NW	1966
1:10,560	

Historical Map - Slice A



Order Details

Order Number: 41207480_1_1
 Customer Ref: C3982/RGB/7506
 National Grid Reference: 433640, 410080
 Slice: A
 Site Area (Ha): 13.23
 Search Buffer (m): 1000

Site Details

Proposed Development off, Wakefield Road, Mapplewell, Barnsley, South Yorkshire, S75 6LE



Tel: 0844 844 9952
 Fax: 0844 844 9951
 Web: www.envirocheck.co.uk





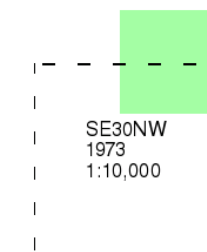
Ordnance Survey Plan

Published 1973

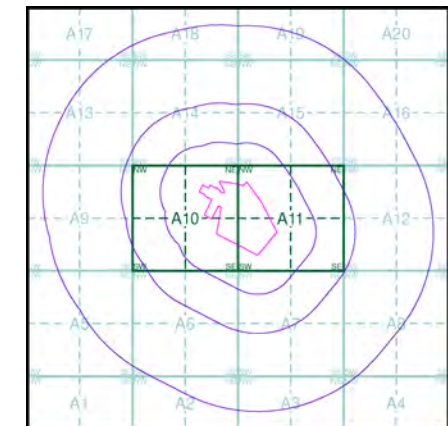
Source map scale - 1:10,000

The historical maps shown were reproduced from maps predominantly held at the scale adopted for England, Wales and Scotland in the 1840's. In 1854 the 1:2,500 scale was adopted for mapping urban areas; these maps were used to update the 1:10,560 maps. The published date given therefore is often some years later than the surveyed date. Before 1938, all OS maps were based on the Cassini Projection, with independent surveys of a single county or group of counties, giving rise to significant inaccuracies in outlying areas. In the late 1940's, a Provisional Edition was produced, which updated the 1:10,560 mapping from a number of sources. The maps appear unfinished - with all military camps and other strategic sites removed. These maps were initially overprinted with the National Grid. In 1970, the first 1:10,000 maps were produced using the Transverse Mercator Projection. The revision process continued until recently, with new editions appearing every 10 years or so for urban areas.

Map Name(s) and Date(s)



Historical Map - Slice A



Order Details

Order Number:	41207480_1_1
Customer Ref:	C3982/RGB/7506
National Grid Reference:	433640, 410080
Slice:	A
Site Area (Ha):	13.23
Search Buffer (m):	1000

Site Details

Proposed Development off, Wakefield Road, Mapplewell, Barnsley, South Yorkshire, S75 6LE



Tel:	0844 844 9952
Fax:	0844 844 9951
Web:	www.envirocheck.co.uk





Ordnance Survey Plan

Published 1980 - 1983

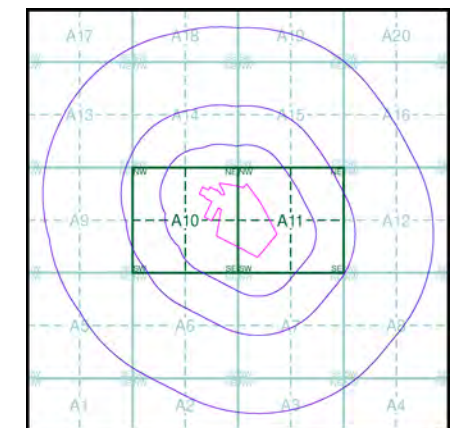
Source map scale - 1:10,000

The historical maps shown were reproduced from maps predominantly held at the scale adopted for England, Wales and Scotland in the 1840's. In 1854 the 1:2,500 scale was adopted for mapping urban areas; these maps were used to update the 1:10,560 maps. The published date given therefore is often some years later than the surveyed date. Before 1938, all OS maps were based on the Cassini Projection, with independent surveys of a single county or group of counties, giving rise to significant inaccuracies in outlying areas. In the late 1940's, a Provisional Edition was produced, which updated the 1:10,560 mapping from a number of sources. The maps appear unfinished - with all military camps and other strategic sites removed. These maps were initially overprinted with the National Grid. In 1970, the first 1:10,000 maps were produced using the Transverse Mercator Projection. The revision process continued until recently, with new editions appearing every 10 years or so for urban areas.

Map Name(s) and Date(s)

SE31SW	1980
1:10,000	
SE30NW	1983
1:10,000	

Historical Map - Slice A



Order Details

Order Number: 41207480_1_1
 Customer Ref: C3982/RGB/7506
 National Grid Reference: 433640, 410080
 Slice: A
 Site Area (Ha): 13.23
 Search Buffer (m): 1000

Site Details

Proposed Development off, Wakefield Road, Mapplewell, Barnsley, South Yorkshire, S75 6LE



Tel: 0844 844 9952
 Fax: 0844 844 9951
 Web: www.envirocheck.co.uk





Ordnance Survey Plan

Published 1991 - 1993

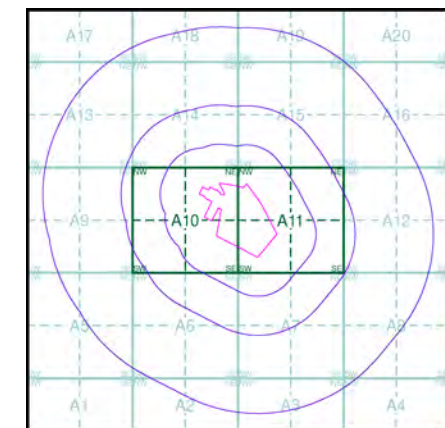
Source map scale - 1:10,000

The historical maps shown were reproduced from maps predominantly held at the scale adopted for England, Wales and Scotland in the 1840's. In 1854 the 1:2,500 scale was adopted for mapping urban areas; these maps were used to update the 1:10,560 maps. The published date given therefore is often some years later than the surveyed date. Before 1938, all OS maps were based on the Cassini Projection, with independent surveys of a single county or group of counties, giving rise to significant inaccuracies in outlying areas. In the late 1940's, a Provisional Edition was produced, which updated the 1:10,560 mapping from a number of sources. The maps appear unfinished - with all military camps and other strategic sites removed. These maps were initially overprinted with the National Grid. In 1970, the first 1:10,000 maps were produced using the Transverse Mercator Projection. The revision process continued until recently, with new editions appearing every 10 years or so for urban areas.

Map Name(s) and Date(s)

SE31SW	1991	1:10,000
SE30NW	1993	1:10,000

Historical Map - Slice A



Order Details

Order Number: 41207480_1_1
 Customer Ref: C3982/RGB/7506
 National Grid Reference: 433640, 410080
 Slice: A
 Site Area (Ha): 13.23
 Search Buffer (m): 1000

Site Details

Proposed Development off, Wakefield Road, Mapplewell, Barnsley, South Yorkshire, S75 6LE



Tel: 0844 844 9952
 Fax: 0844 844 9951
 Web: www.envirocheck.co.uk

