

**Site Details:**

Penistone Grammar School, Penistone, Sheffield

**Client Ref:** EMS\_484046\_649862  
**Report Ref:** EMS-484046\_649862  
**Grid Ref:** 424343, 403945

**Map Name:** County Series

**Map date:** 1938

**Scale:** 1:10,560

**Printed at:** 1:10,560



Surveyed 1851  
 Revised 1938  
 Edition 1938  
 Copyright N/A  
 Levelled N/A

Surveyed 1851  
 Revised 1938  
 Edition 1938  
 Copyright N/A  
 Levelled N/A



Produced by  
 Groundsure Insights  
[www.groundsure.com](http://www.groundsure.com)

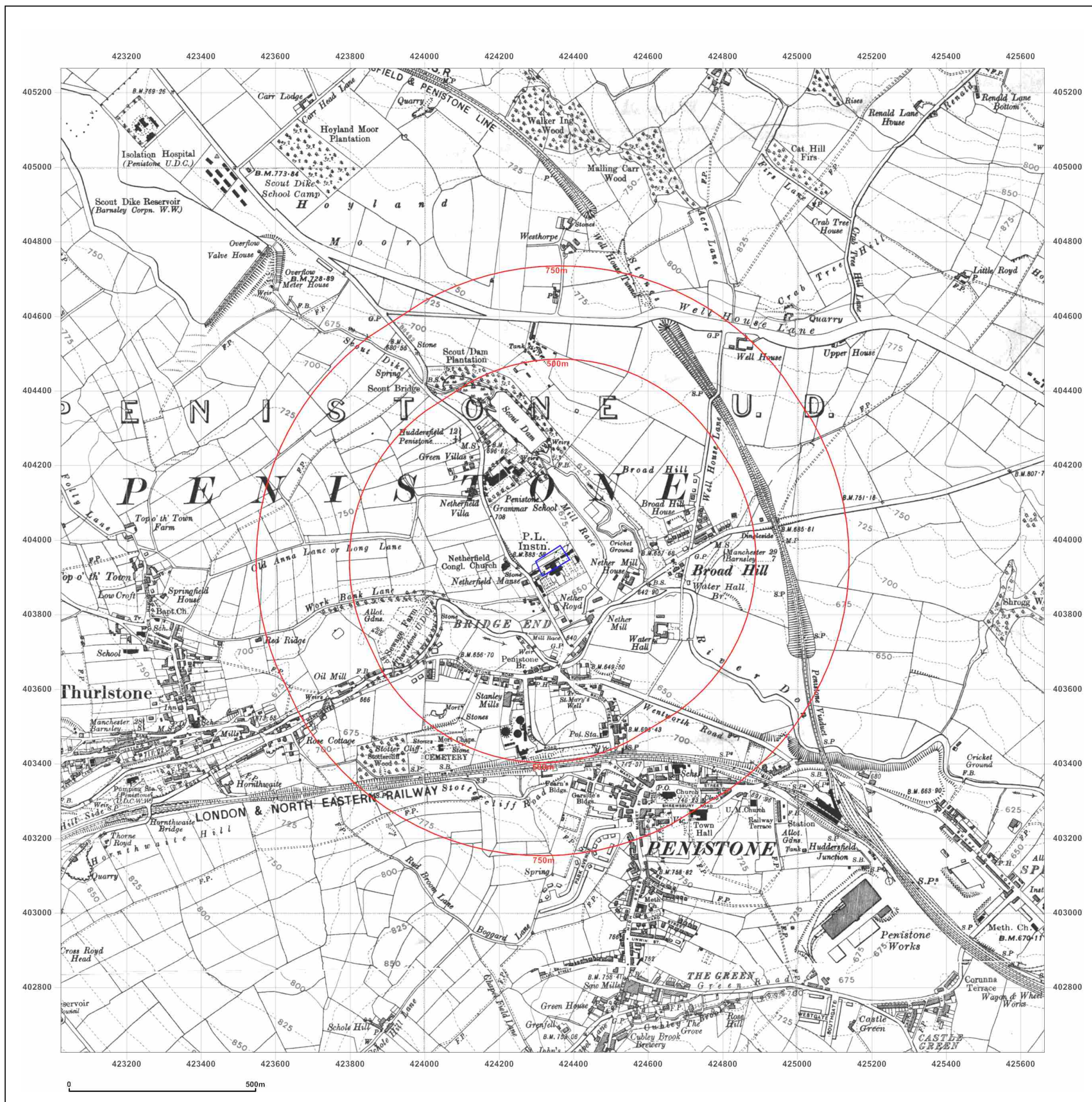


Supplied by:  
[www.emapsite.com](http://www.emapsite.com)  
[sales@emapsite.com](mailto:sales@emapsite.com)

© Crown copyright and database rights 2018 Ordnance Survey 100035207

Production date: 14 June 2018

Map legend available at:  
[www.groundsure.com/sites/default/files/groundsure\\_legend.pdf](http://www.groundsure.com/sites/default/files/groundsure_legend.pdf)



### Site Details:

Penistone Grammar School, Penistone, Sheffield

Client Ref: EMS\_484046\_649862  
 Report Ref: EMS-484046\_649862  
 Grid Ref: 424343, 403945

Map Name: County Series

Map date: 1948

Scale: 1:10,560

Printed at: 1:10,560



Surveyed 1851  
 Revised 1948  
 Edition N/A  
 Copyright N/A  
 Levelled N/A

Surveyed 1851  
 Revised 1948  
 Edition N/A  
 Copyright N/A  
 Levelled N/A



Produced by  
 Groundsure Insights  
[www.groundsure.com](http://www.groundsure.com)

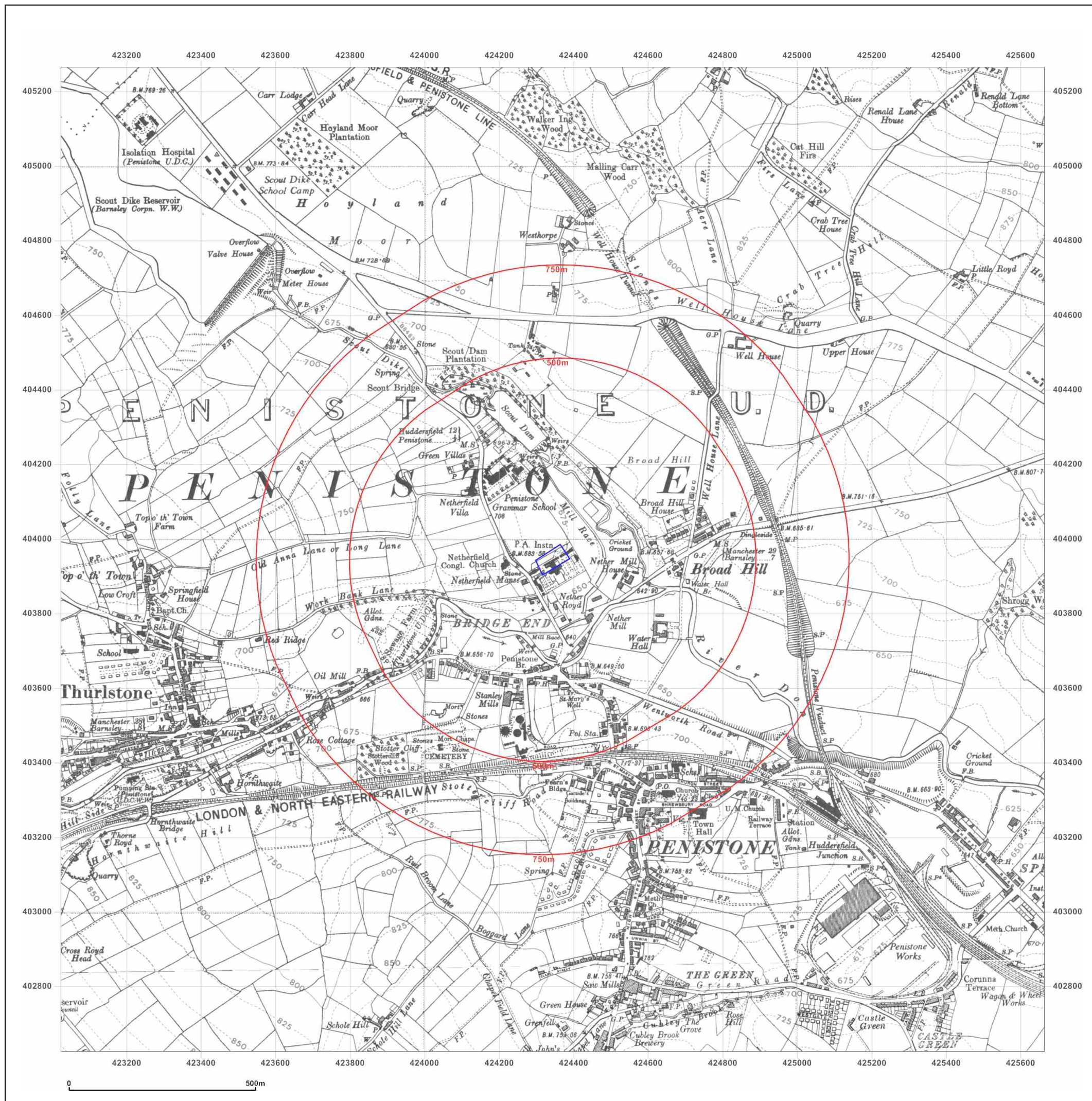


Supplied by:  
[www.emapsite.com](http://www.emapsite.com)  
[sales@emapsite.com](mailto:sales@emapsite.com)

© Crown copyright and database rights 2018 Ordnance Survey 100035207

Production date: 14 June 2018

Map legend available at:  
[www.groundsure.com/sites/default/files/groundsure\\_legend.pdf](http://www.groundsure.com/sites/default/files/groundsure_legend.pdf)



0 500m

**Site Details:**

Penistone Grammar School, Penistone, Sheffield

**Client Ref:** EMS\_484046\_649862  
**Report Ref:** EMS-484046\_649862  
**Grid Ref:** 424343, 403945

**Map Name:** Provisional

**Map date:** 1951


**Scale:** 1:10,560

**Printed at:** 1:10,560



Surveyed 1951  
 Revised 1951  
 Edition N/A  
 Copyright N/A  
 Levelled N/A

Surveyed 1951  
 Revised 1951  
 Edition N/A  
 Copyright N/A  
 Levelled N/A



Surveyed 1951  
 Revised 1951  
 Edition N/A  
 Copyright N/A  
 Levelled N/A

Surveyed 1951  
 Revised 1951  
 Edition N/A  
 Copyright N/A  
 Levelled N/A



Produced by Groundsure Insights  
[www.groundsure.com](http://www.groundsure.com)

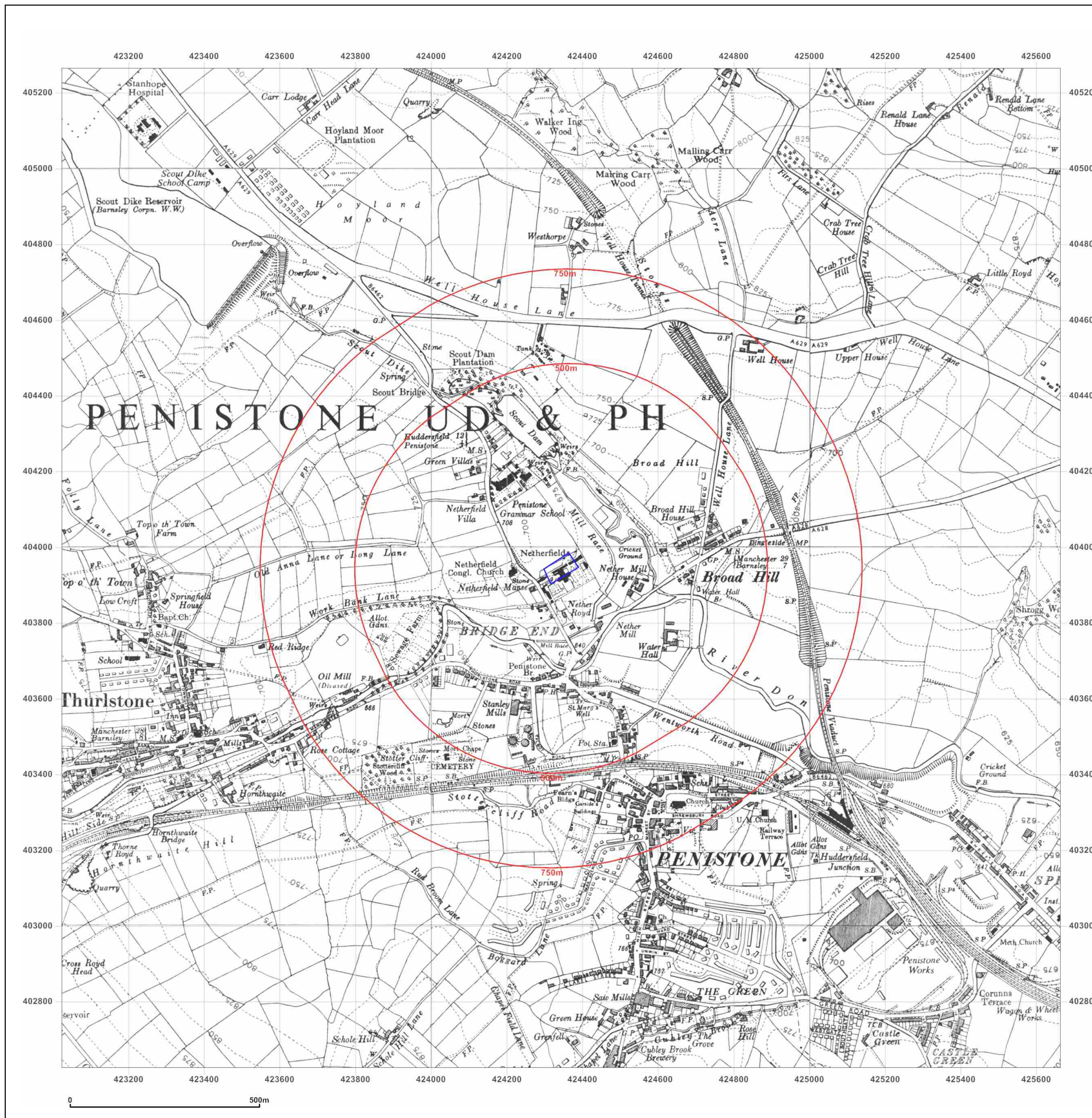


Supplied by:  
[www.emapsite.com](http://www.emapsite.com)  
[sales@emapsite.com](mailto:sales@emapsite.com)

© Crown copyright and database rights 2018 Ordnance Survey 100035207

Production date: 14 June 2018

Map legend available at:  
[www.groundsure.com/sites/default/files/groundsure\\_legend.pdf](http://www.groundsure.com/sites/default/files/groundsure_legend.pdf)



**Site Details:**

Penistone Grammar School, Penistone, Sheffield

**Client Ref:** EMS\_484046\_649862  
**Report Ref:** EMS-484046\_649862  
**Grid Ref:** 424343, 403945

**Map Name:** Provisional

**Map date:** 1965-1967


**Scale:** 1:10,560

**Printed at:** 1:10,560



Surveyed 1967  
 Revised 1967  
 Edition N/A  
 Copyright N/A  
 Levelled N/A

Surveyed 1965  
 Revised 1965  
 Edition N/A  
 Copyright N/A  
 Levelled N/A



Surveyed 1967  
 Revised 1967  
 Edition N/A  
 Copyright N/A  
 Levelled N/A

Surveyed 1965  
 Revised 1965  
 Edition N/A  
 Copyright N/A  
 Levelled N/A



Produced by  
 Groundsure Insights  
[www.groundsure.com](http://www.groundsure.com)

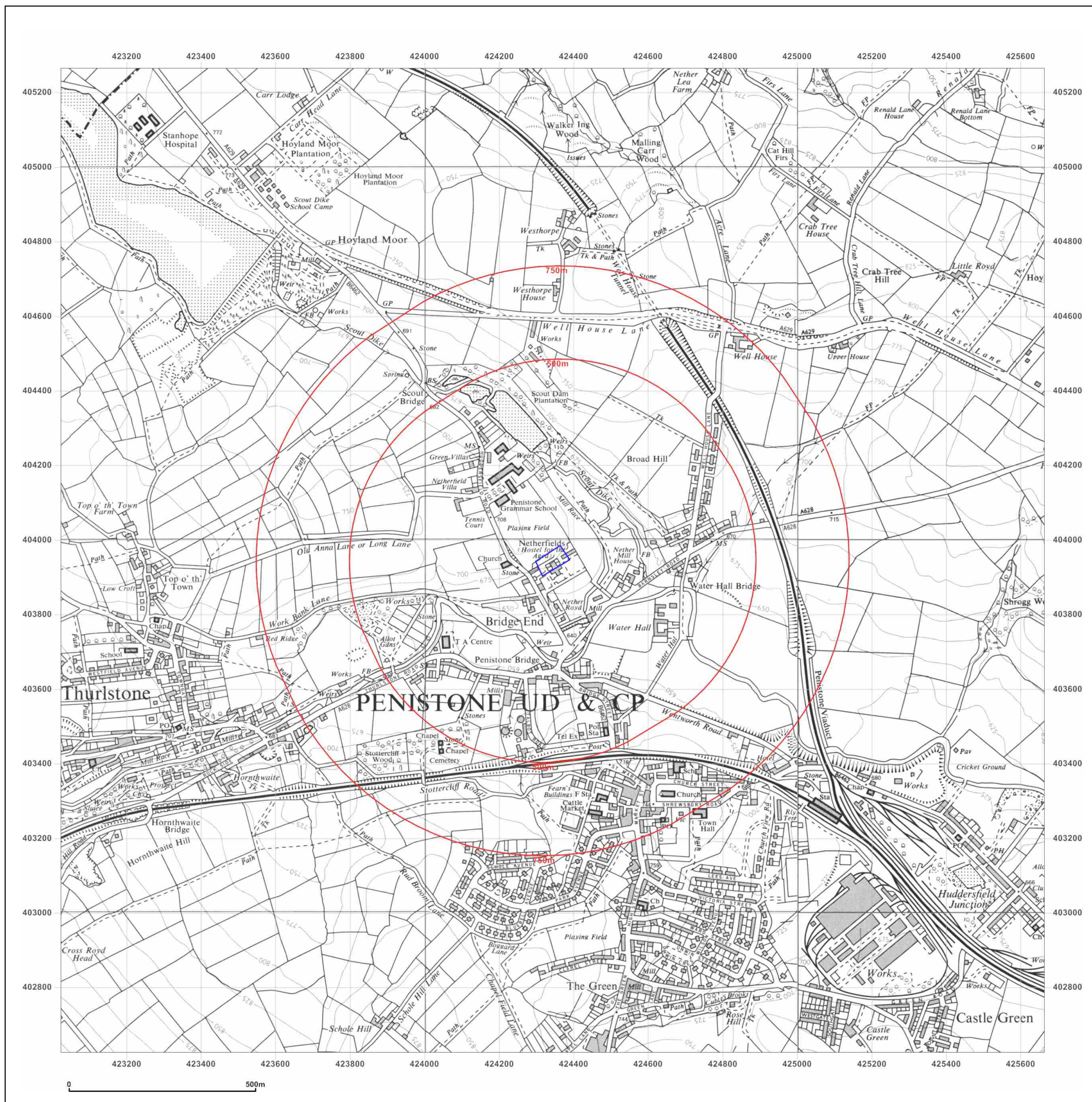


Supplied by:  
[www.emapsite.com](http://www.emapsite.com)  
[sales@emapsite.com](mailto:sales@emapsite.com)

© Crown copyright and database rights 2018 Ordnance Survey 100035207

Production date: 14 June 2018

Map legend available at:  
[www.groundsure.com/sites/default/files/groundsure\\_legend.pdf](http://www.groundsure.com/sites/default/files/groundsure_legend.pdf)



**Site Details:**

Penistone Grammar School, Penistone, Sheffield

**Client Ref:** EMS\_484046\_649862  
**Report Ref:** EMS-484046\_649862  
**Grid Ref:** 424343, 403945

**Map Name:** National Grid

**Map date:** 1983-1987

**Scale:** 1:10,000

**Printed at:** 1:10,000



Surveyed 1980  
 Revised 1983  
 Edition N/A  
 Copyright N/A  
 Levelled N/A

Surveyed 1977  
 Revised 1983  
 Edition N/A  
 Copyright N/A  
 Levelled N/A

Surveyed 1984  
 Revised 1987  
 Edition N/A  
 Copyright N/A  
 Levelled N/A

Surveyed 1984  
 Revised 1987  
 Edition N/A  
 Copyright N/A  
 Levelled N/A



Produced by Groundsure Insights  
[www.groundsure.com](http://www.groundsure.com)

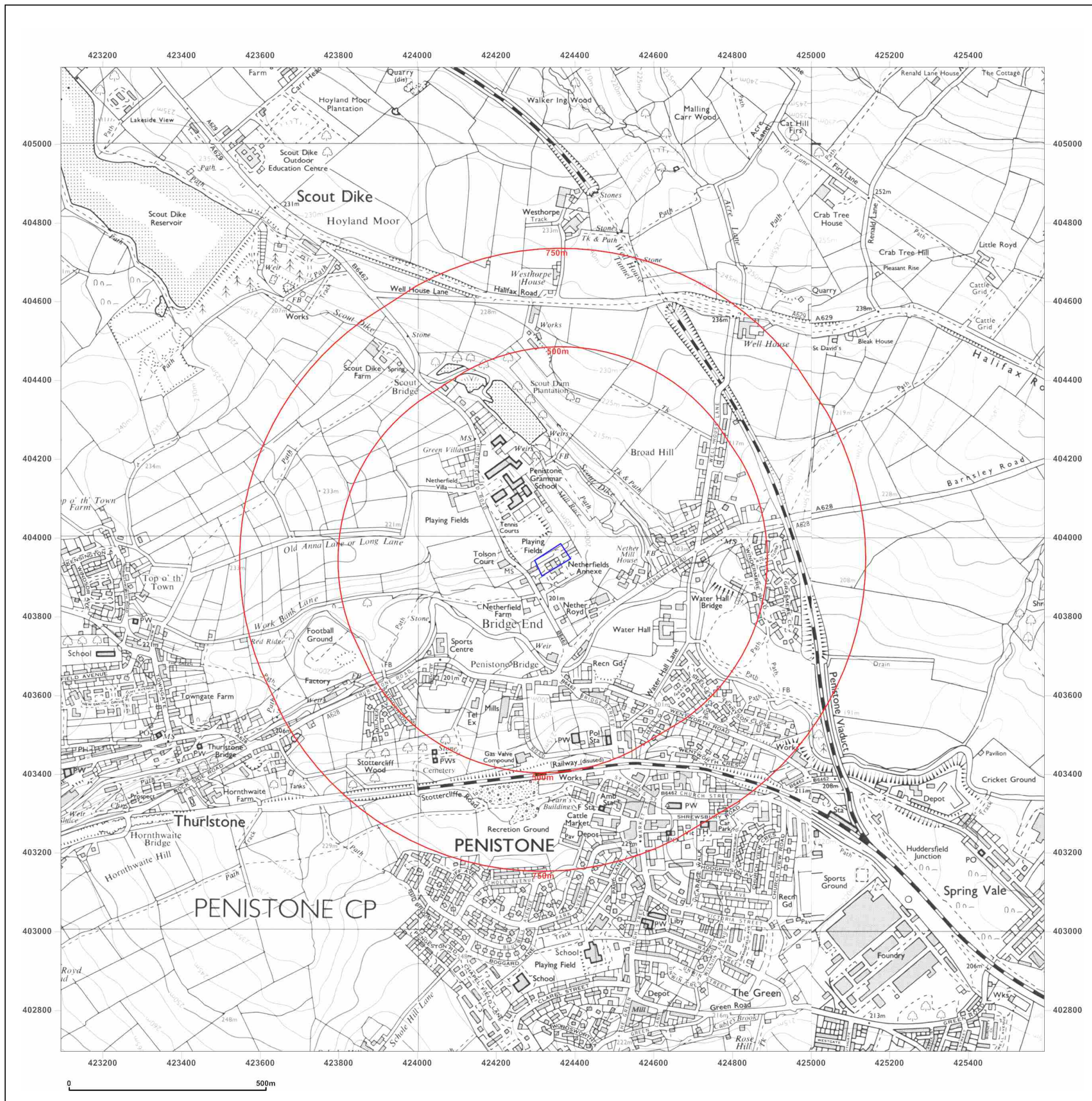


Supplied by:  
[www.emapsite.com](http://www.emapsite.com)  
[sales@emapsite.com](mailto:sales@emapsite.com)

© Crown copyright and database rights 2018 Ordnance Survey 100035207

Production date: 14 June 2018

Map legend available at:  
[www.groundsure.com/sites/default/files/groundsure\\_legend.pdf](http://www.groundsure.com/sites/default/files/groundsure_legend.pdf)



### Site Details:

Penistone Grammar School, Penistone, Sheffield


Client Ref: EMS\_484046\_649862  
 Report Ref: EMS-484046\_649862  
 Grid Ref: 424343, 403945

Map Name: 1:10,000 Raster

Map date: 2002

Scale: 1:10,000

Printed at: 1:10,000



Produced by Groundsure Insights  
[www.groundsure.com](http://www.groundsure.com)

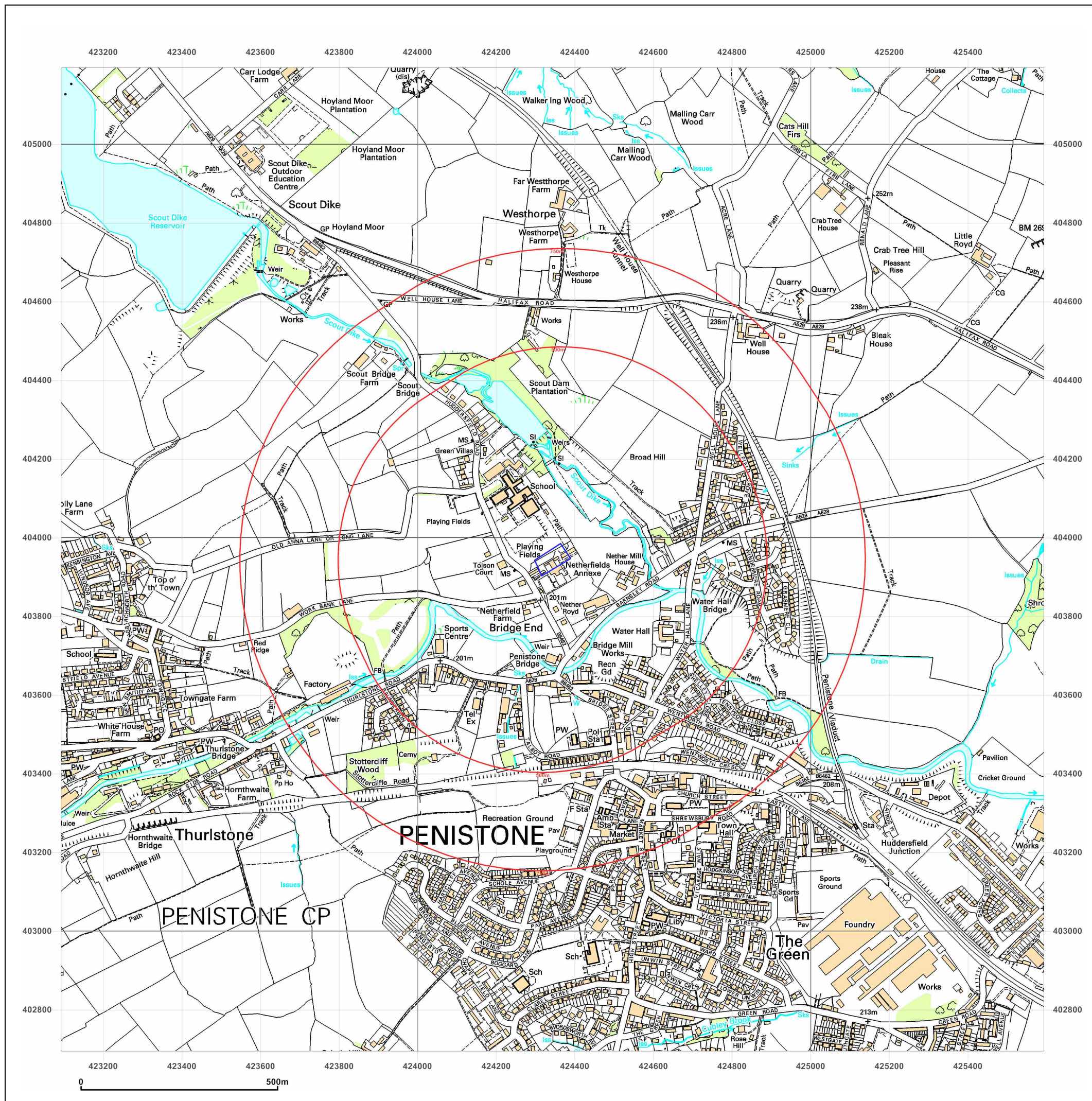


Supplied by:  
[www.emapsite.com](http://www.emapsite.com)  
[sales@emapsite.com](mailto:sales@emapsite.com)

© Crown copyright and database rights 2018 Ordnance Survey 100035207

Production date: 14 June 2018

Map legend available at:  
[www.groundsure.com/sites/default/files/groundsure\\_legend.pdf](http://www.groundsure.com/sites/default/files/groundsure_legend.pdf)



**Site Details:**

Penistone Grammar School, Penistone, Sheffield

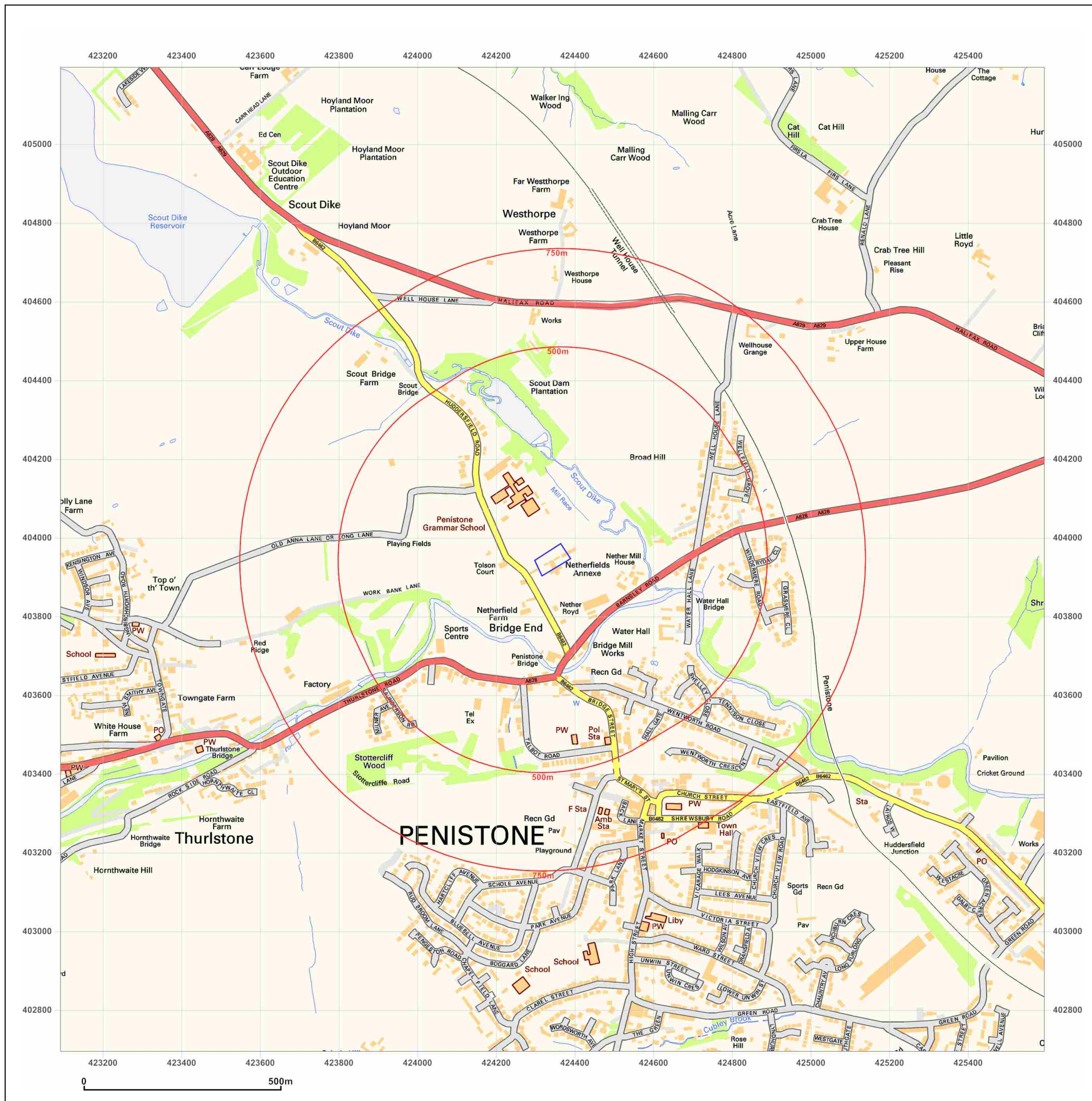
**Client Ref:** EMS\_484046\_649862  
**Report Ref:** EMS-484046\_649862  
**Grid Ref:** 424343, 403945

**Map Name:** National Grid

**Map date:** 2010

**Scale:** 1:10,000

**Printed at:** 1:10,000



Produced by Groundsure Insights  
[www.groundsure.com](http://www.groundsure.com)



Supplied by:  
[www.emapsite.com](http://www.emapsite.com)  
[sales@emapsite.com](mailto:sales@emapsite.com)

© Crown copyright and database rights 2018 Ordnance Survey 100035207

Production date: 14 June 2018

Map legend available at:  
[www.groundsure.com/sites/default/files/groundsure\\_legend.pdf](http://www.groundsure.com/sites/default/files/groundsure_legend.pdf)