






1. SURVEY BASED UPON LIDAR DATA
2. DO NOT SCALE
3. ALL DIMENSIONS ARE IN MILLIMETRES AND ALL LEVELS ARE IN METRES ABOVE ORDNANCE DATUM
4. ANY ANOMALIES ON THIS DRAWING ARE TO BE BROUGHT TO THE ATTENTION OF BYRNE LOOBY LTD
5. DEVELOPMENT AREA = 4.30 HA
6. THE VOLUME OF FILL = 391,000 m<sup>3</sup>

LEGEND

-  EXISTING GROUND CONTOURS
-  PROPOSED DEVELOPMENT CONTOURS
-  SECTION LOCATION (SEE DRG K0261/1/002)

0344 8700 007  
axis.co.uk



Project

**Stairfoot Quarry**

Figure Number

**Figure 3.2**

Figure Title

**Final Levels**

Scale

**1:2500 @A3**

Date

**October 2025**

