

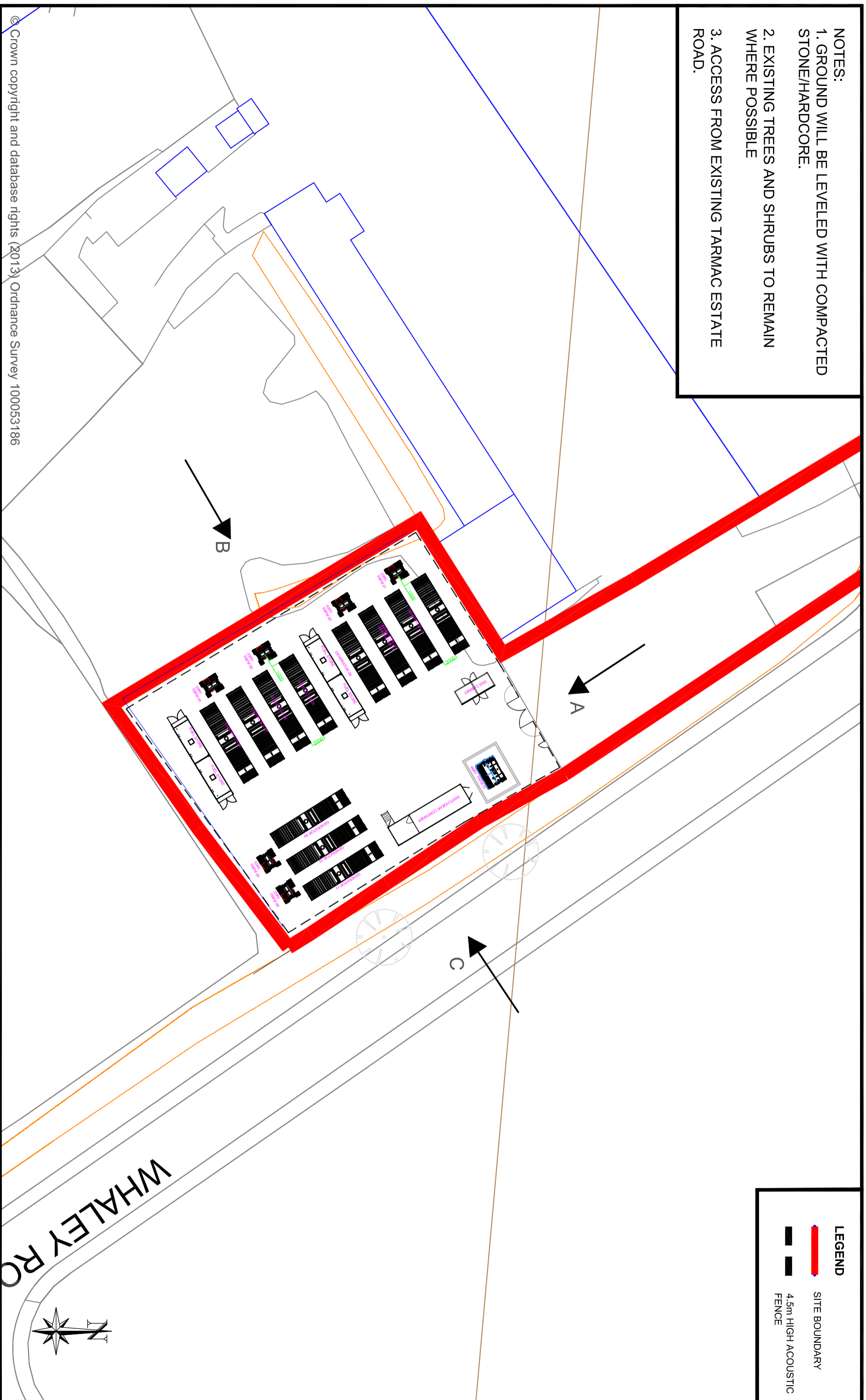


- NOTES:
1. GROUND WILL BE LEVELED WITH COMPACTED STONE/HARDCORE.
  2. EXISTING TREES AND SHRUBS TO REMAIN WHERE POSSIBLE
  3. ACCESS FROM EXISTING TARMAC ESTATE ROAD.

**LEGEND**

-  SITE BOUNDARY
-  4.5m HIGH ACOUSTIC FENCE



PROJECT		PEAK POWER CONNECTIONS LTD		TITLE		SITE LAYOUT	
PROJECT		BARNLSLEY (GRID REF: SE319081)		DRAWING NO.		G000237-1004-A- D03	
TYPE		PRELIMINARY		SCALE		1:500 @ A3	
ISSUE	A	DETAILS	09/09/16	DRAWN	MM	CHECKED	KC
						APPROVED	AJ
<p>The information in this drawing is the copyright of Sterling Power Utilities Ltd. It must not be copied or reproduced without the express permission of Sterling Power Utilities Ltd. © 2015 Sterling Power Utilities Limited.</p>							
Original Issue							