











- Key**
-  Site Boundary
 -  Lowland River Floor
C2 - Lower Dearne Lowland River Floor
 -  Lowland River Floor
C4 - Dove Lowland River Floor
 -  Settled Arable Slopes
D1 - North East Barnsley Settled Arable Slopes
 -  Settled Arable Slopes
D2 - East Dearne Settled Arable Slopes
 -  Settled Arable Slopes
D3 - West Dearne Settled Arable Slopes
 -  Settled Wooded Farmland
E3 - Grimthorpe Settled Wooded Farmland
 -  Settled Wooded Farmland
E4 - Hoyland Settled Wooded Farmland
 -  Doncaster District Boundary
 -  Barnsley District Boundary



STEP Business Centre, Wortley Rd, Sheffield, S36 2UH

CLIENT:
Peel Environmental Ltd

SCALE: 1:20,000@A3 PROJECT REF: CRM.066.004

DRAWN: MG CHECKED: PWB DATE: Jan 2015

PROJECT:
Houghton Main

TITLE:
Landscape Character Plan

FIGURE NO:
CRM.066.004.D.003.A