

**APPENDIX B
DRAWINGS**



Reproduced from Sheet 110 Sheffield and Huddersfield Area OS Landranger map 1:50,000 scale by permission of Ordnance Survey® on behalf of The Controller of Her Majesty's Stationary Office. © Crown copyright. All rights reserved. Licence number 100011718.



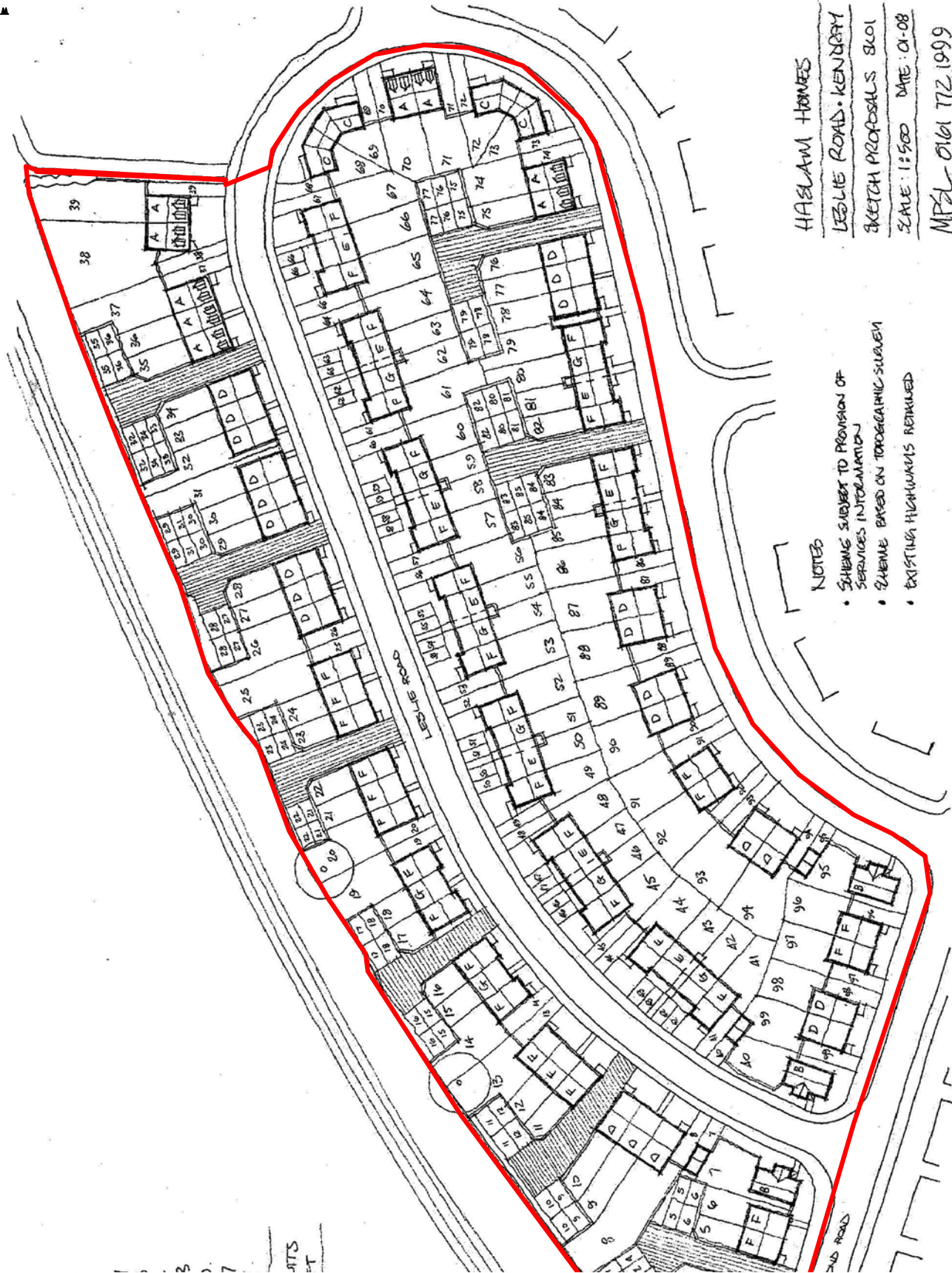
ENCIA HOUSE
 AUDBY LANE
 WETHERBY
 LS22 7RD
 TEL: 01937 589955
 FAX: 01937 589944

**HASLAM HOMES
 LIMITED**

**LESLIE ROAD,
 BARNSELY**


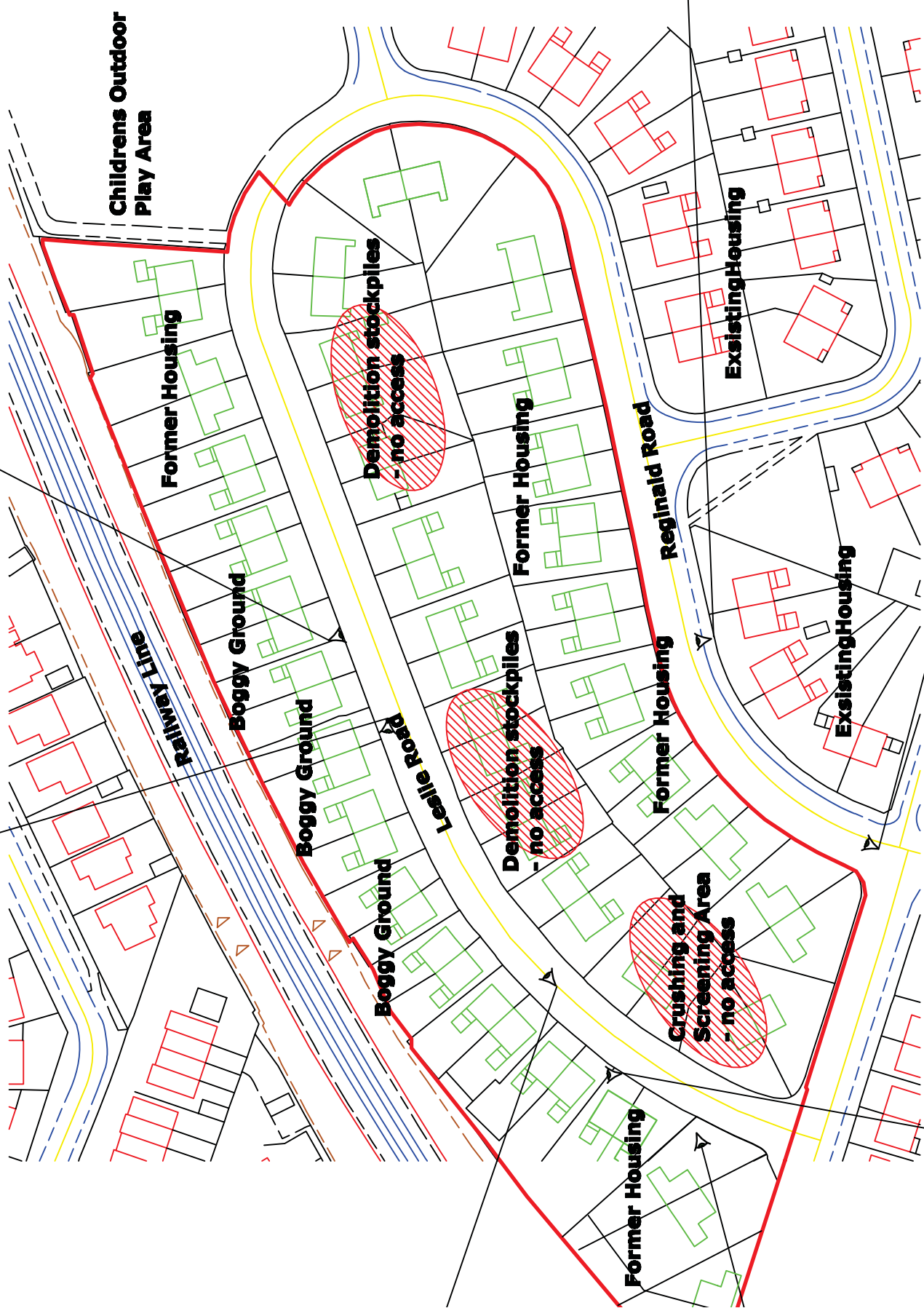
**SITE LOCATION
 PLAN**

DRAWN	LG	DATE	14.4.08
DESIGNED	ASw	DATE	14.4.08
STATUS	FOR COMMENT <input type="checkbox"/>	DRAFT	<input type="checkbox"/>
	FOR APPROVAL <input type="checkbox"/>	FINAL	<input checked="" type="checkbox"/>
SCALE	1:50,000	SHEET	A4
PROJECT NO.	9507/1	REVISION	A

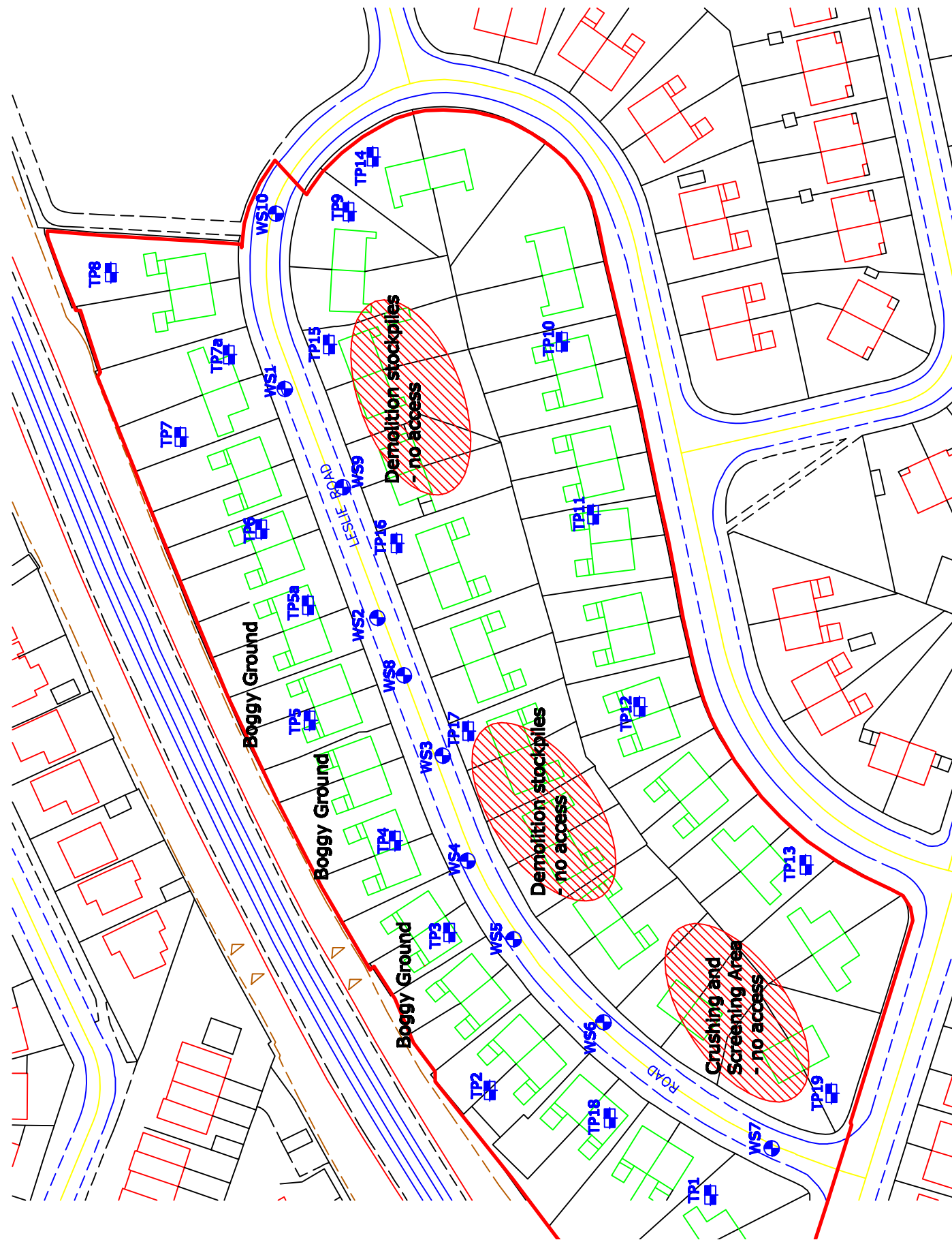



HASLAM HOMES
LESLIE ROAD - KENDRY
SKETCH PROPOSALS SK01
SCALE: 1:500 DATE: 01-08
MPSL 0161 172.1999

- NOTES
- SCHEME SUBJECT TO PROVISION OF SERVICES (INFORMATION)
 - SCHEME BASED ON TOPOGRAPHIC SURVEY
 - EXISTING HIGHWAYS REMAINED



- Window s
- Approach
- Existing h
- Former ho
- demolished
- Demolition st
- no access



HASLAM HOM

LESLIE ROAD

EXPLORAT
LOCATIO

REV.

DISCRIPT

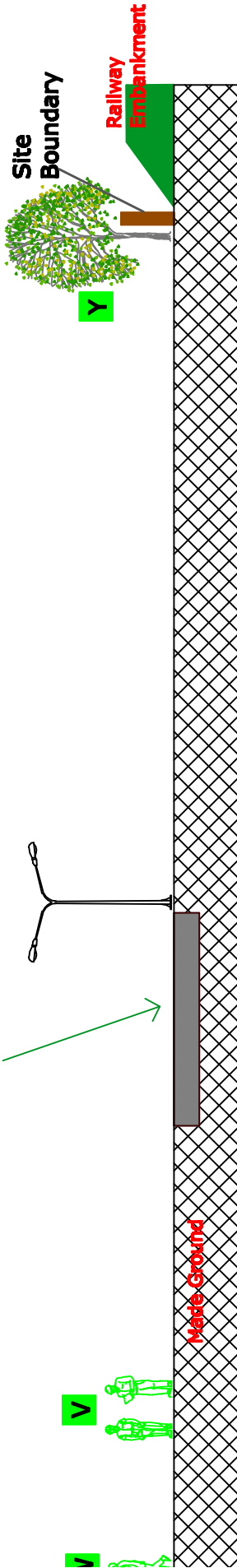
CLIENT

JOB TITLE

DRAWING TITLE

East

Existing Highway
(Leslie Road)



Weathered Sandstone
(Clay, Sand, Gravel & Cobbles)

Coal Measures (Sandstone) -
Minor Aquifer

X

REV.

DATE/COUNT



E-Mail: info@encigroup.co.uk
Web: www.encigroup.co.uk

CLIENT

HASLAM HOM

JOB TITLE

LESLIE ROAD

DRAWING TITLE

REVISED CON
MO

RECEPTORS

- Site workers
- End Users (Residents)
- Minor Aquifer

PATHWAYS

- 1 Dermal Contact
- 2 Ingestion/Inhalation
- 3 Leaching of Mobile Contaminants

SOURCES

No sources identified

KEY

- Made ground
- Weathered Sandstone
(Clay, Sand, Gravel & Cobbles)