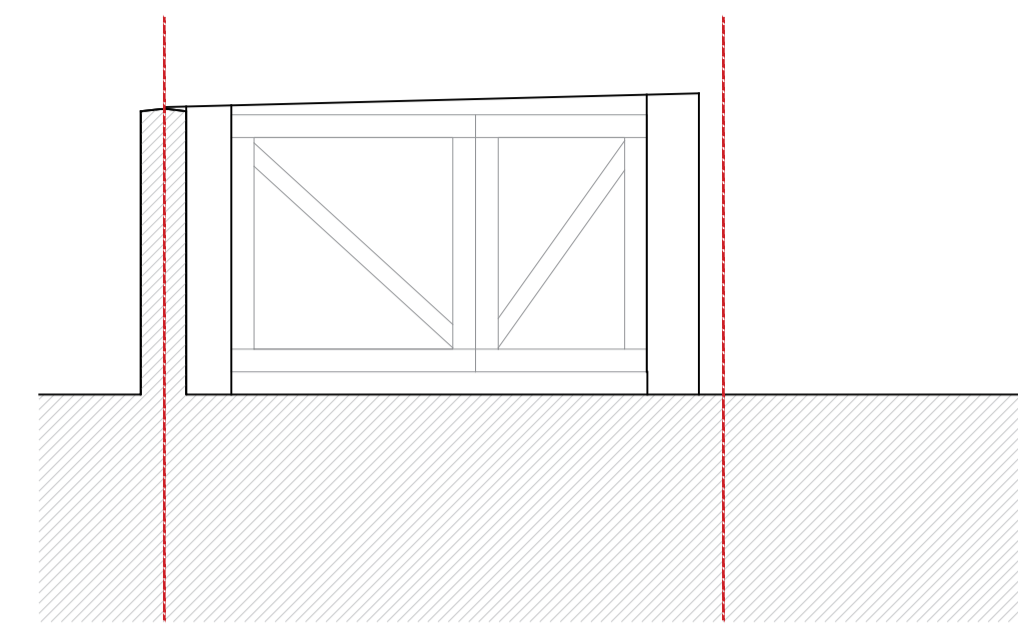
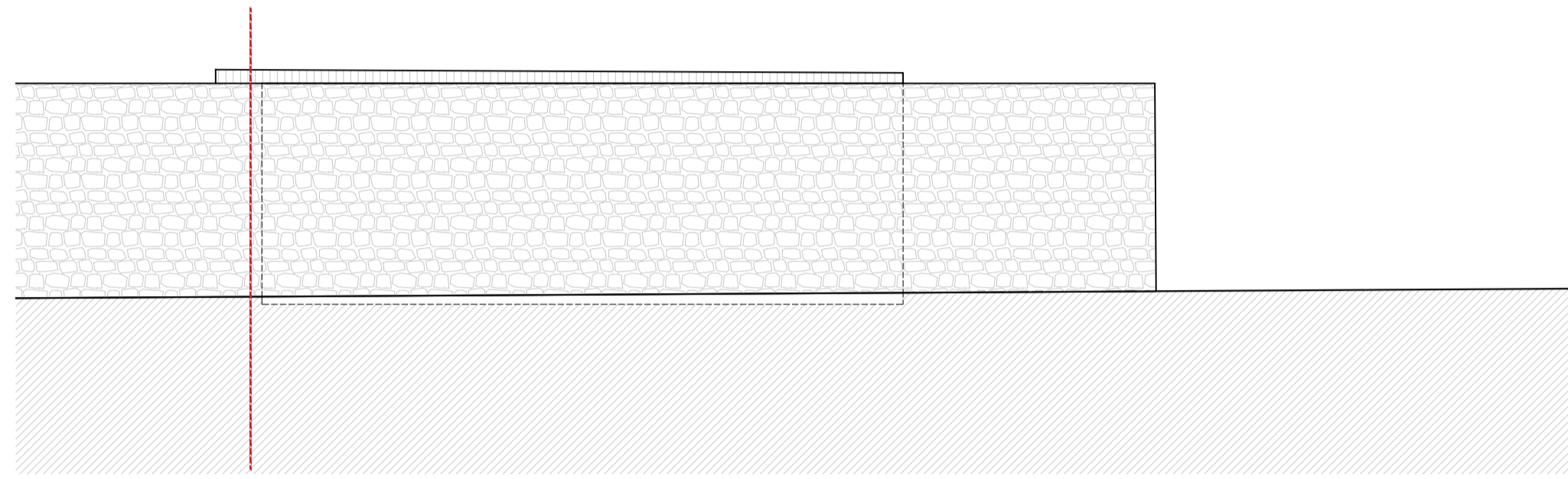


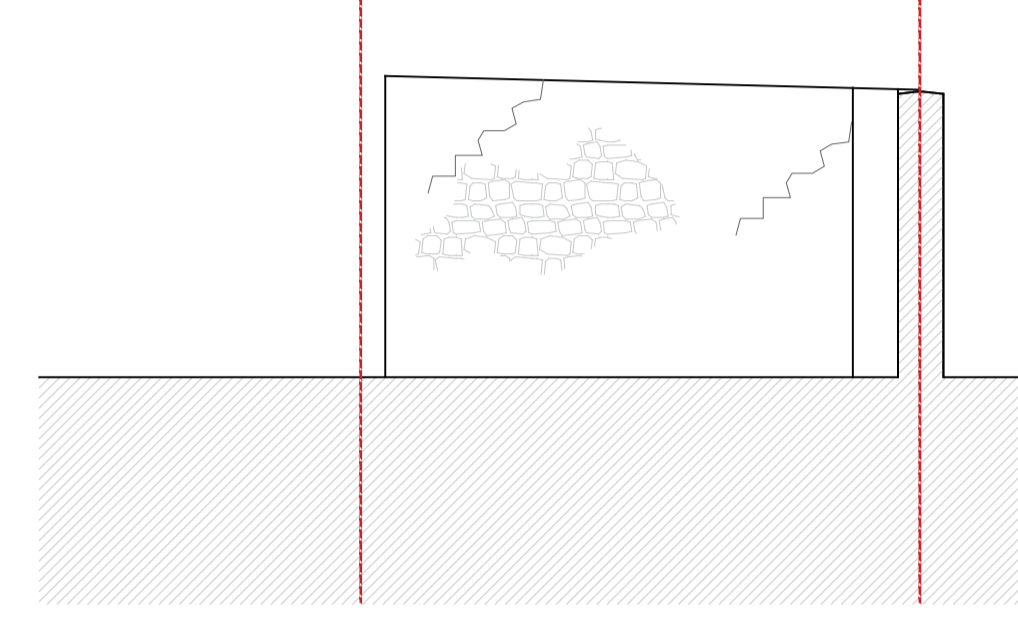
Existing Western Side Elevation
Scale 1:50



Existing Northern Front Elevation
Scale 1:50



Existing Eastern Side Elevation
Scale 1:50



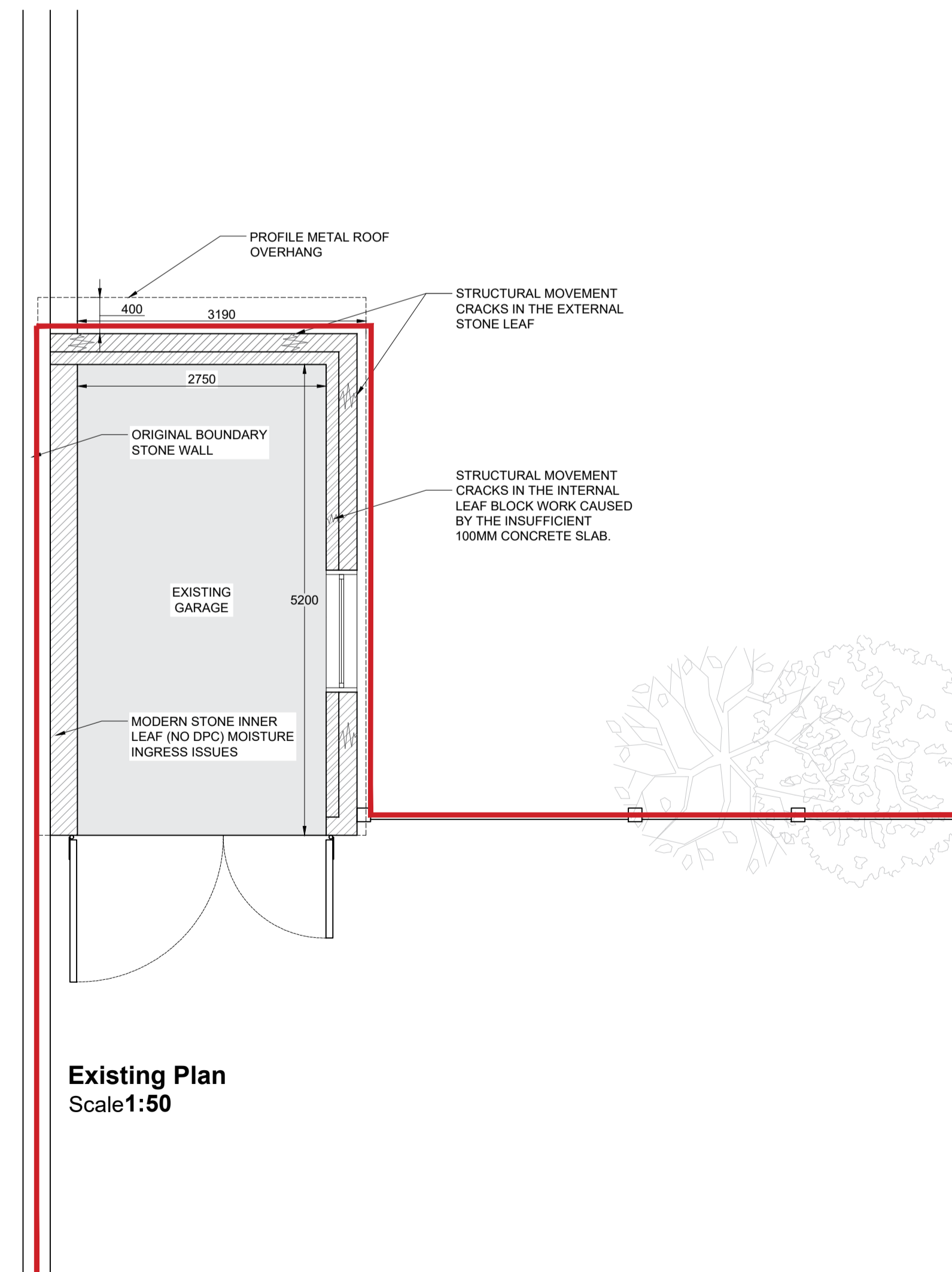
Existing Southern Rear Elevation
Scale 1:50



Location Plan
Scale 1:1250

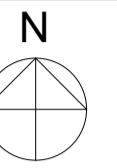


Proposed Site / Block Plan
Scale 1:500



Existing Plan
Scale 1:50

BAPS DRAWING TERMS:
All measurements to be confirmed by the main contractor pre-commencement.
This drawing does not guarantee planning or building control approval.
This drawing should only be used for the purposes of which it has been expressly loaned to the client / applicant in support of the intended application.
It is the client / applicants responsibility to submit the appropriate documentation to the appropriate authorities before any start of construction on site.
This drawing is copyright of Barnsley Architects Plan Service and must not be copied, re-edited or re-distributed in any way without prior written consent.



GENERAL:
Drawing Revisions & Notes:
Rev 00- Original Issue in support of the client / applicants planning application.



These drawings have been provided as part of THE DRAWINGS ONLY PACKAGE by Barnsley Architects Plan Service, a low cost effective solution for Planning & Building Control Applications.
www.BarnsleyArchitectsPlanService.com
Office@BarnsleyArchitectsPlanService.com
01226 491 777

PLANNING	
DATE:	21st June 2023
PROJECT TITLE:	Ms K. Mercer 100 High Street Royston Barnsley S71 4RN
DRAWING TITLE:	01-Planning Combined Plans Existing
DRAWING NUMBER:	BAPS-230601 -01
SCALE @ A1:	VARIABLES
DRAWN BY:	B.A.P.S Consultant 01