
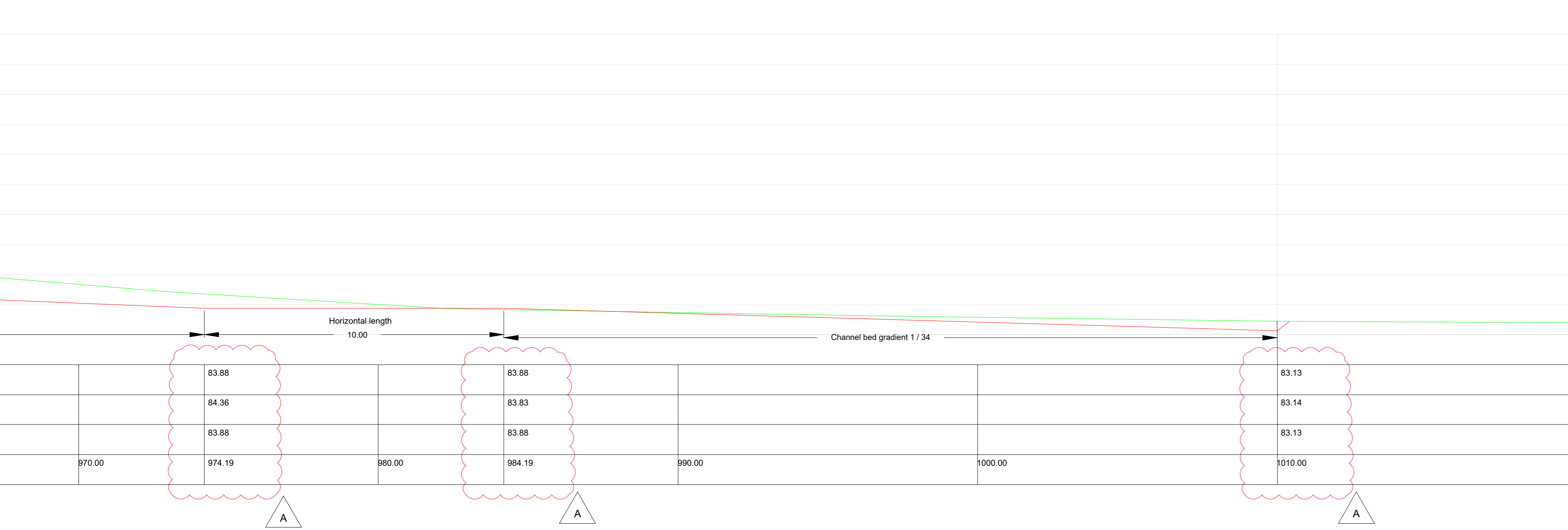


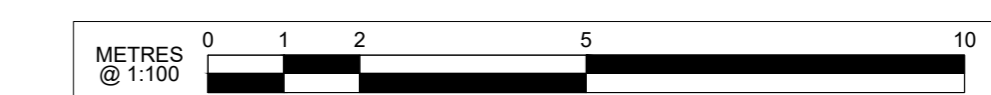
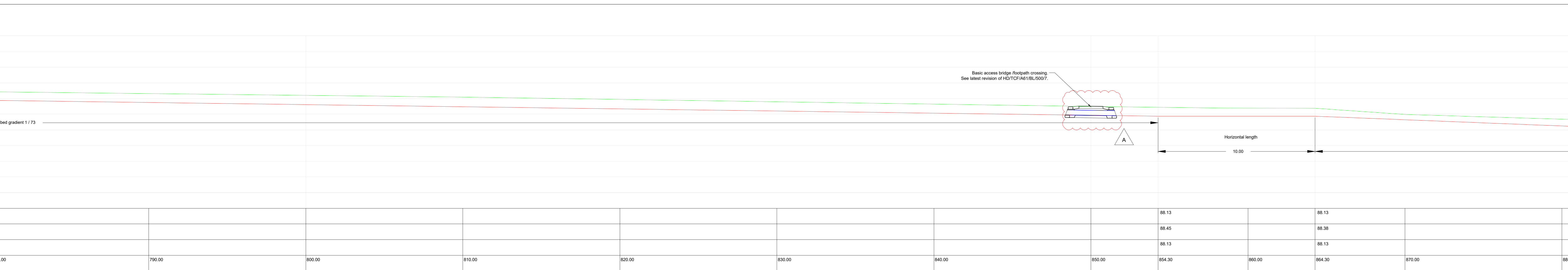

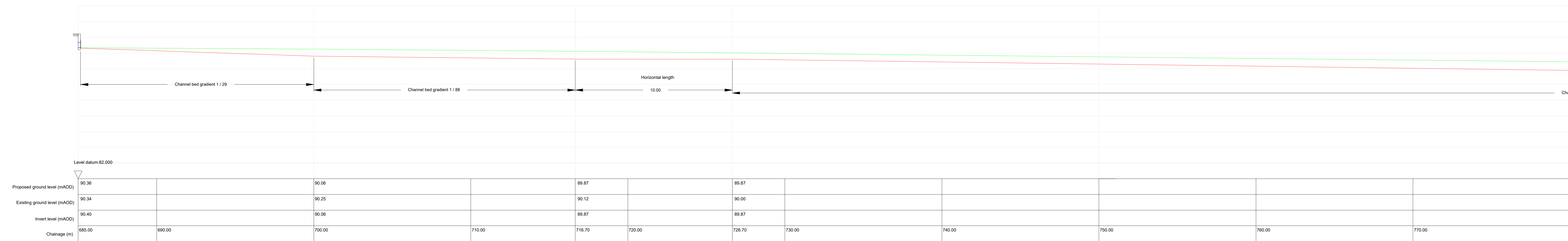


- Notes:
1. Original drawing in colour.
 2. Do not scale from this drawing.
 3. Dimensions in metres unless otherwise stated.
 4. Read in conjunction with drawings.

HD/TCF/A61/BL/500.3 - Downstream Channel Plan
 HD/TCF/A61/BL/500.7 - Downstream Channel Sections

LEGEND

- Proposed ground level: bottom of channel level.
- Existing track centreline ground level.



FOR CONSTRUCTION

This map is reproduced from Ordnance Survey material with the permission of Ordnance Survey on behalf of the Controller of Her Majesty's Stationery Office © Crown copyright. Unauthorised reproduction infringes Crown copyright and may lead to prosecution or civil proceedings. 100022264 (2009).

Rev.	By	Amendments	Date
A	NGF	Provided further chainage values and levels. Identified the location of the basic access bridge.	10/08/22



Project
**A61 TOWN CENTRE TO ROYSTON
 ACTIVE TRAVEL SCHEME**

Drawing title
**A61/BAR LANE TO LEE LANE
 D/S CHANNEL LONGSECTIONS**

Scale	Drawn	Checked	Date
1:100, at A0	NGF	WA	10/08/22
Drawing No.	Revision	File	
HD/TCF/A61/BL/500/4	A		

Kathy McArdle Service Director Place Directorate
 Regeneration & Culture (Business Unit 4)
 P.O. Box 609, Barnsley.
 S70 9FH
 Tel. (01226) 770770 Fax. (01226) 772222