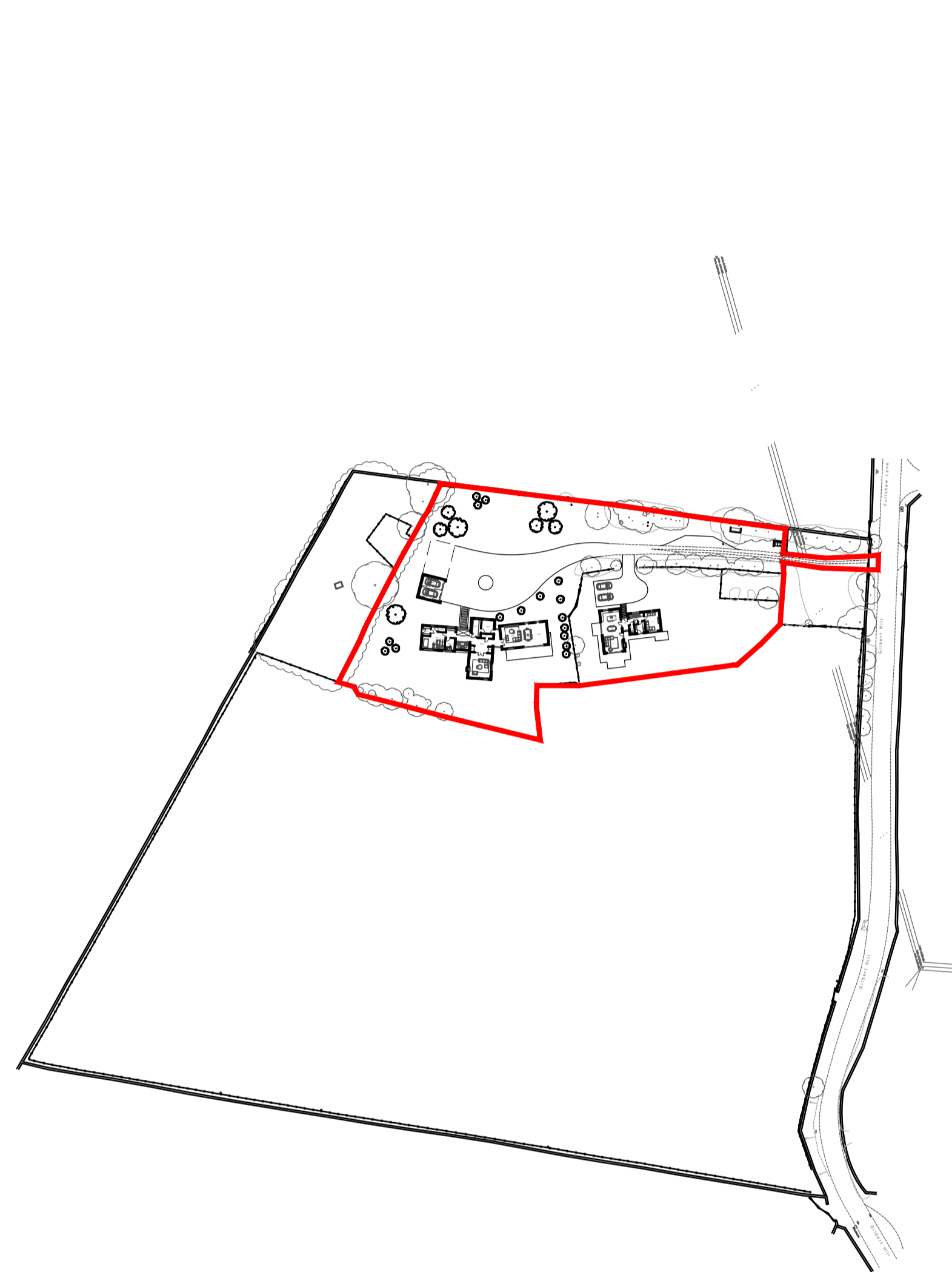


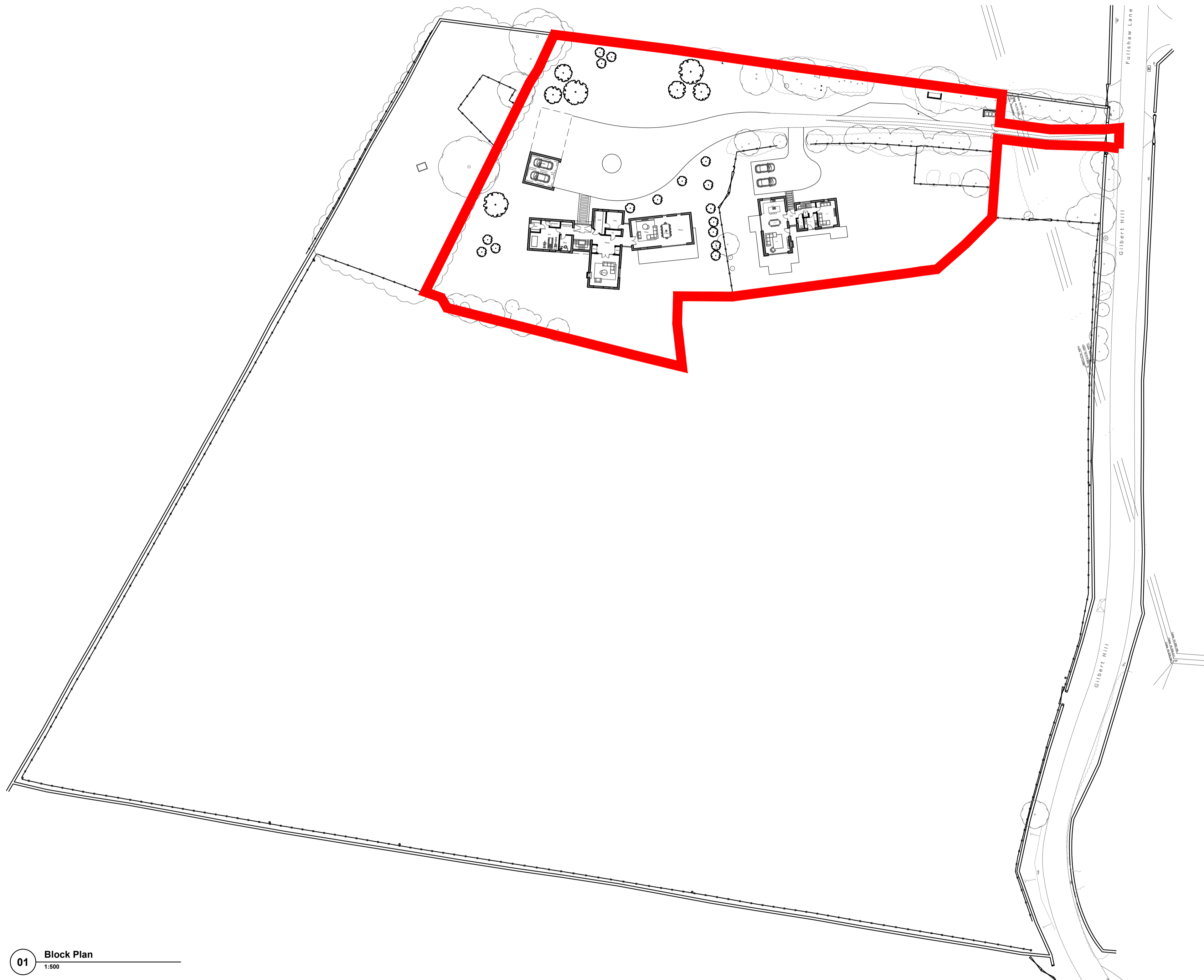
THIS DRAWING IS NOT TO BE USED FOR CONSTRUCTION PURPOSES.

DRAINAGE DETAILS SUBJECT TO DETAIL DESIGN & SITE INVESTIGATION.

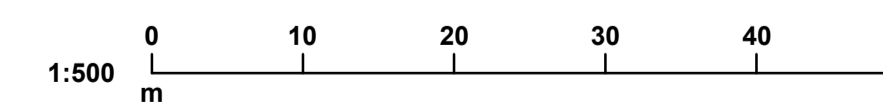
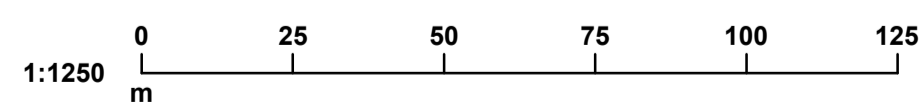
RED LINE DENOTES APPLICATION BOUNDARY, SITE OWNERSHIP SUBJECT TO CONFIRMATION BY OTHERS



00 Location Plan  
1:1250



01 Block Plan  
1:500



Rev: A Rev Date: 19.12.2025 Drawn By: AJ  
 Rev Details:  
 Updates made in accordance of planners comments  
 Rev: - Rev Date: 28.08.2025 Drawn By: AR  
 Rev Details:  
 Initial issue

PLANNING DRAWING

