

Existing timber fence to be removed.



Photo 1.

Existing outbuildings to be demolished.



Photo 2.

Existing tarmac path to be retained

Existing outbuildings to be demolished.



Photo 3.

Existing concrete path to be retained

Existing outbuildings to be demolished.



Photo 4.

Existing boundary wall to be retained

Existing outbuildings to be demolished.

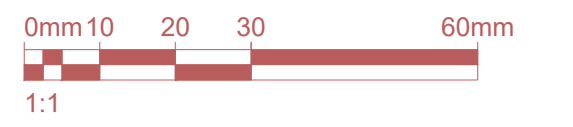


Photo 5.

Existing boundary wall to be retained

DO NOT SCALE FROM THIS DRAWING. ALL DIMENSIONS TO BE CHECKED ON SITE BY CONTRACTOR. REPORT ANY DISCREPANCIES TO DRAWING AUTHOR AND PROPERTY SERVICES TEAM. DRAWING OR CONTENTS SHOULD NOT BE DUPLICATED WITHOUT PRIOR CONSENT.

DRAWING TO BE READ IN CONJUNCTION WITH ALL OTHER PROJECT DOCUMENTS INCLUDING BUT NOT LIMITED TO DRAWINGS, SPECIFICATIONS, SCHEDULES



NOTES

Existing outbuildings to be demolished.



Photo 6.

Existing boundary wall to be retained

Existing outbuildings to be demolished.




Photo 7.

Existing boundary wall to be retained / re-built as required

Existing boundary wall to be retained




Photo 8.

New boundary wall to be constructed in this location. Make good to disturbed tarmac to adopted footway in accordance with BMBC Highways requirements.

Existing outbuilding wall to be demolished.

Existing outbuilding wall to be demolished.



Photo 9

New boundary wall to be constructed in this location. Make good to disturbed tarmac to adopted footway in accordance with BMBC Highways requirements.

Existing concrete slab to to be removed as part of garage demolition works.

Existing concrete slab to to be removed as part of garage demolition works.



Photo 10

New boundary wall to be constructed in this location. Make good to disturbed tarmac to adopted footway in accordance with BMBC Highways requirements.

Existing outbuilding wall to be demolished.



Photo 11

Denotes approximate line of extent of demolition

Existing boundary wall to be carefully taken down and re-built to match existing

P1	First Issue	29/04/24	MJY
Rev	Notes	Date	Issued By



SERVICE

Berneslai Homes

PROJECT

4 Upper Sheffield Road - Demolition of Out-Buildings / Boundary Wall Works

TITLE

Existing Photographs Showing Extent of Works

PROJECT REF	DRAWING REFERENCE	REV
4 UppSheffRd	004	P1
SCALE	DISCIPLINE	SHEET SIZE
NTS	ARCHITECTURE	A1
PURPOSE OF ISSUE	Drawn	MJY
	Checked	XX
PRELIMINARY		