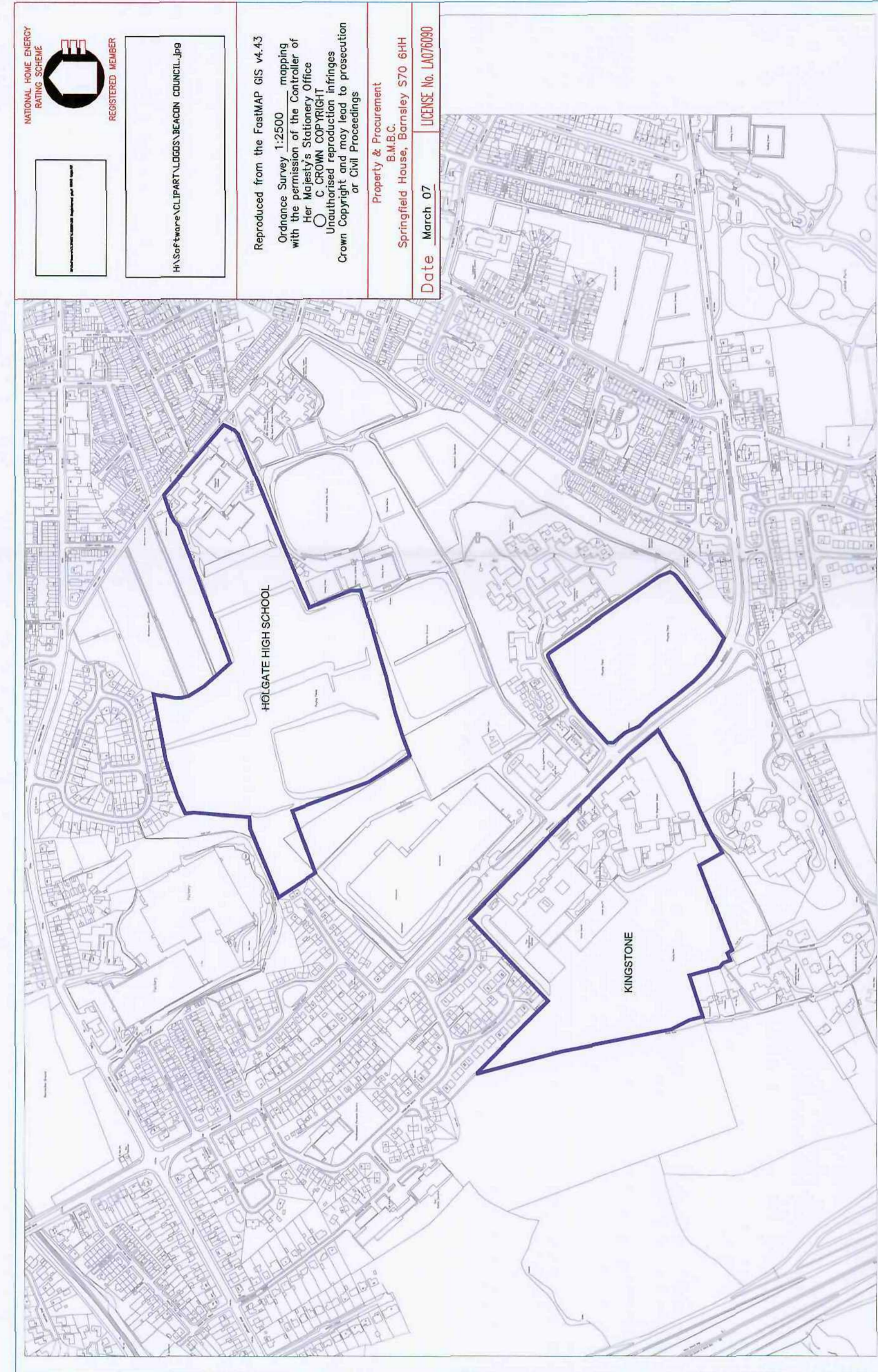
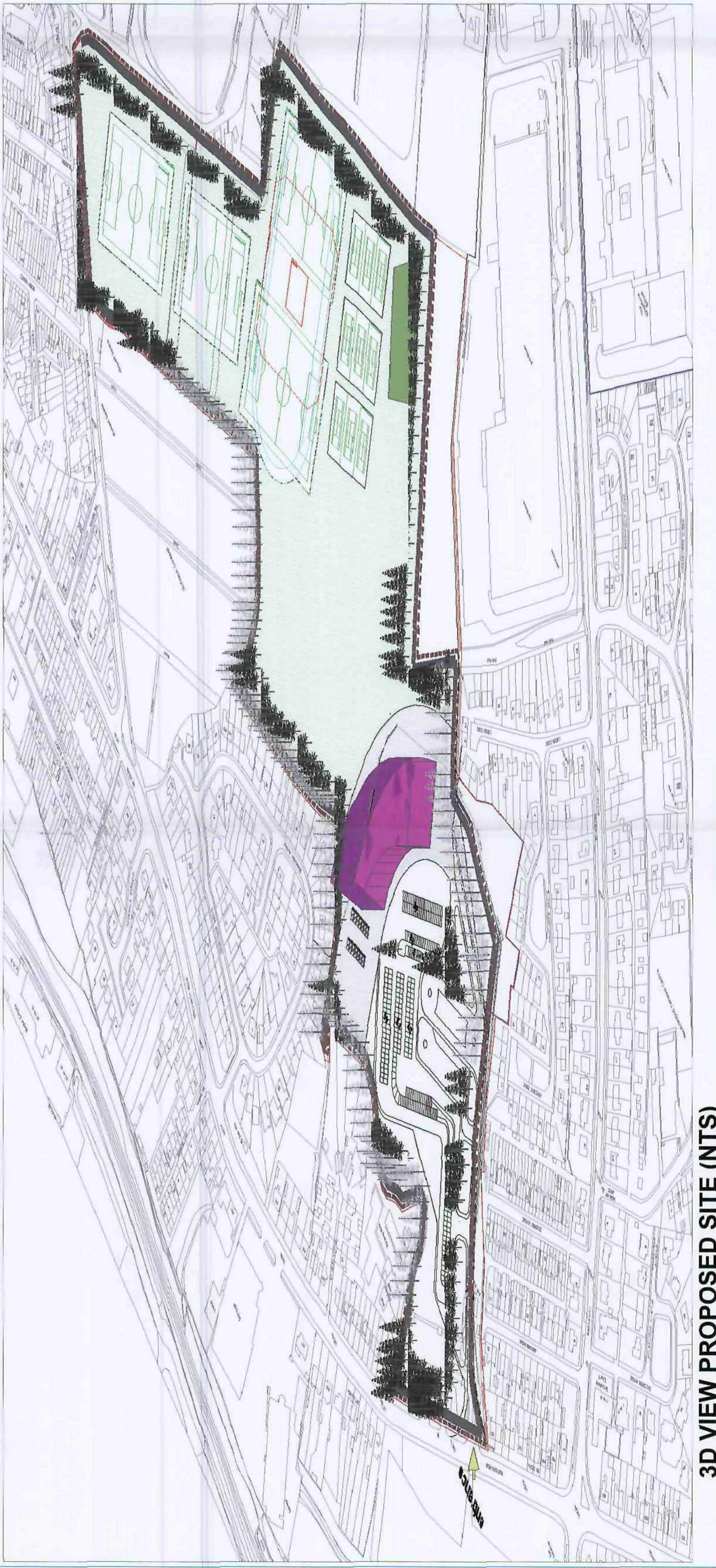


PROPOSED SITE LAYOUT 1:2500



EXISTING SITE LAYOUT 1:5000



AERIAL VIEW OF PROPOSED SITE

C. Relocated tennis courts, proposed footpaths added existing plan scale corrected
16.05.08 JMY
B. Site plan redrawn to accommodate new area confirmed.
15.05.08 JMY

BARNESLEY
Metropolitan Borough Council

Property & Procurement
Springfield House, Springfield St
Barnesley, S70 2JQ
Tel: 01226 770750
Fax: 01226 774589

PROJECT
KINGSTON & HOLGATE
ALC


DRAWING
SITE LOCATION PLAN

Drawn	Scale	Date
SF	1:2500	MAR '07

Revision	Drawn	Date
D		

D: Footpath FP353 shown and footpaths note added	JMY
ED 1942	AL (0) 01
CAD File Name	Layer State

A: Layout & Access plan amended to include access road to north
16.04.07 JMY



Reproduced from the FormP GIS v4.43
by permission of the Corporation of
the Metropolitan Borough of
Barnesley, Stationery Office
Unauthorised reproduction infringes
Crown Copyright or City Proceedings

Property & Procurement
Springfield House, 1
LUDLOW Ln, L07999

Date March 07