
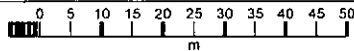
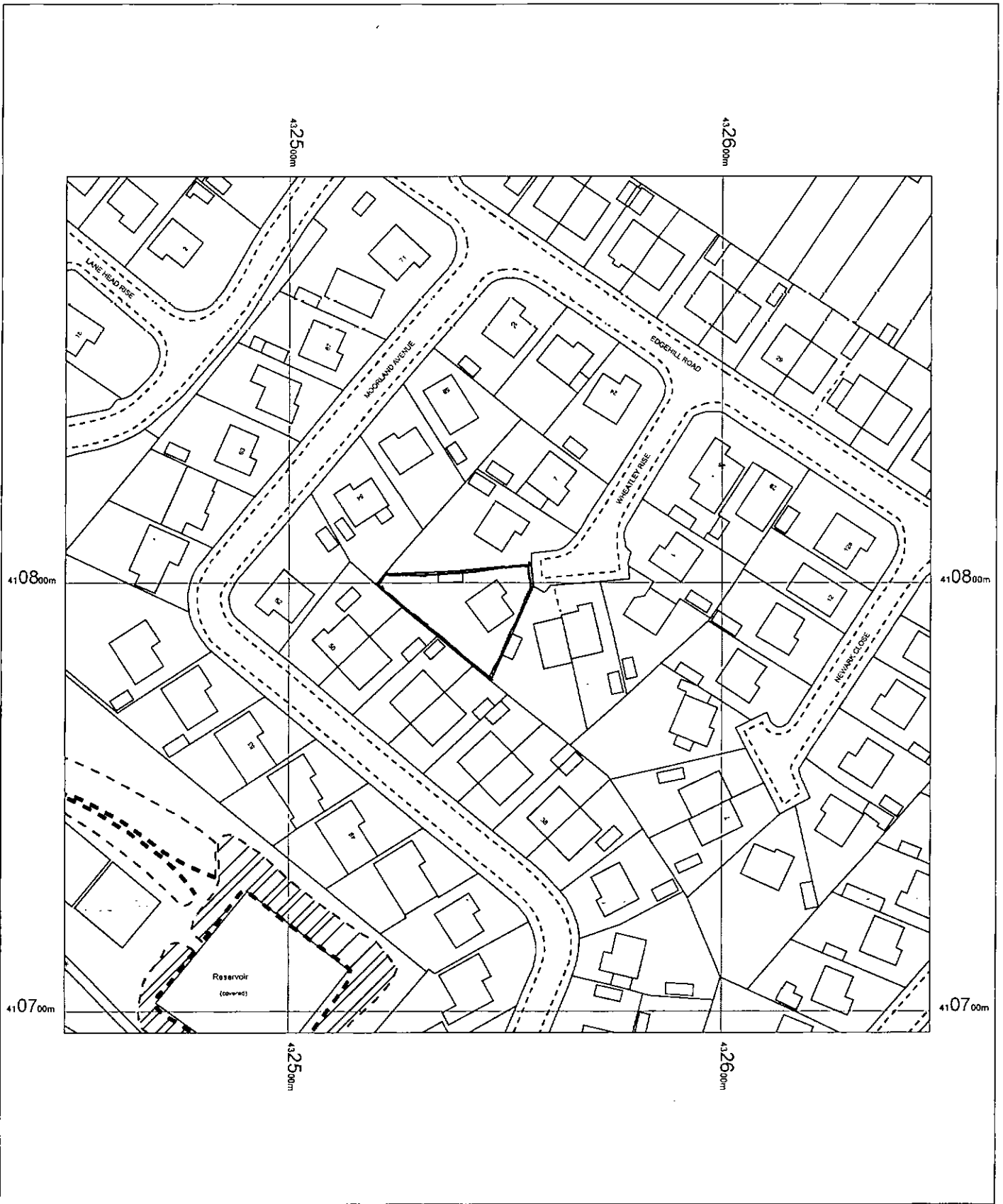


SITE PLAN 1:500

REF 17/77

LOCATION PLAN 1:1250



OS MasterMap 1250/2500/10000 scale
31 May 2017, ID: BW1-00628015
maps.blackwell.co.uk
1:1250 scale print at A4, Centre: 432548 E, 410795 N
©Crown Copyright and database rights 2016 OS
100019980



BLACKWELL'S
www.blackwellmapping.co.uk
TEL: 0113 245 2623
comments@maps.blackwell.co.uk