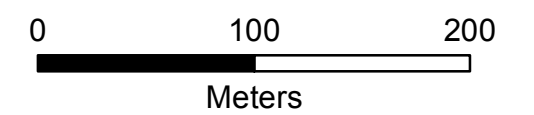


Legend

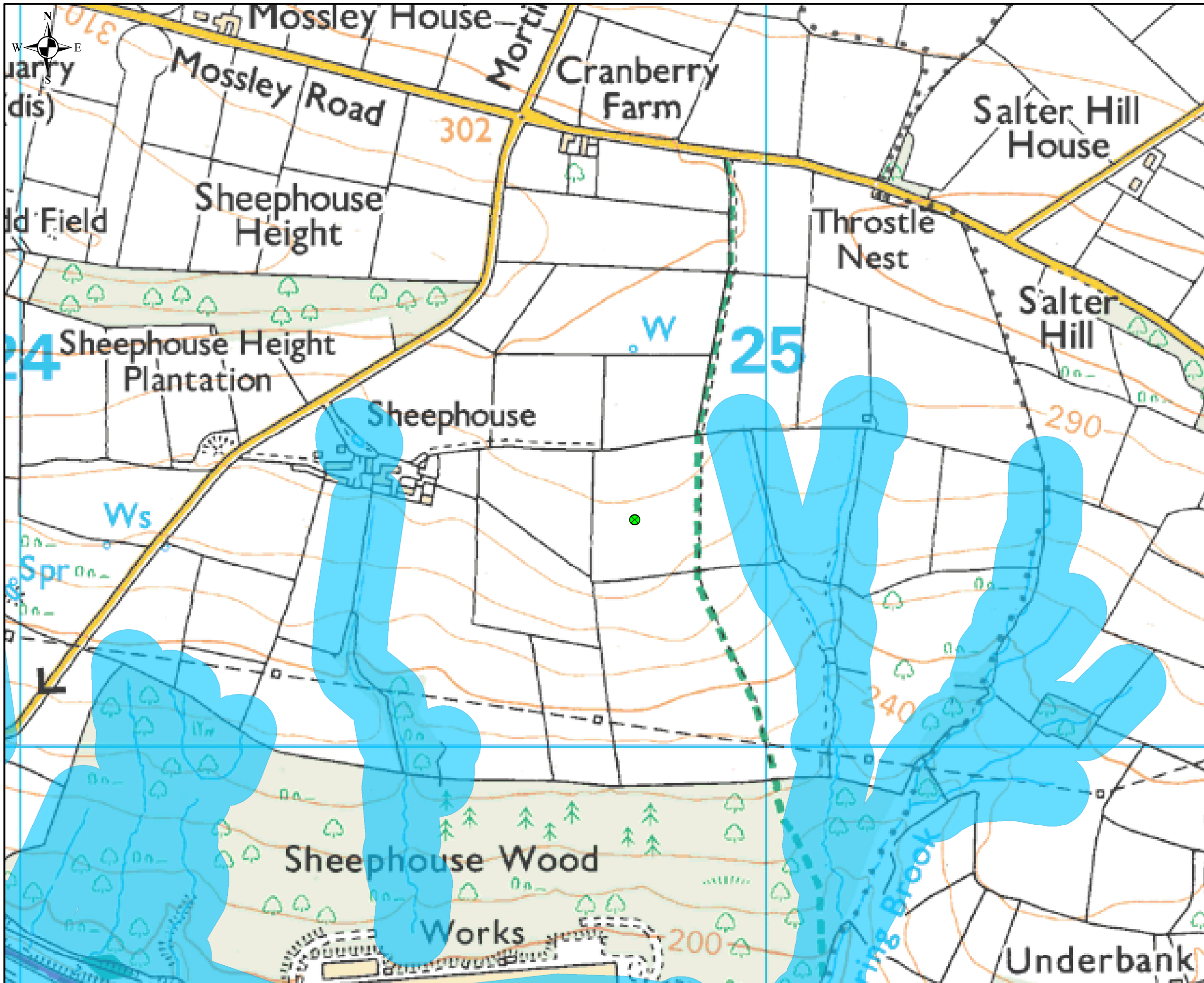
- Survey area
- ⊗ Proposed turbine location
- Wet ditch
- Pond
- Bare ground
- I Improved grassland
- Broadleaved woodland
- SI Semi-improved neutral grassland
- SI Poor semi-improved grassland



Spring Brook Wind Turbine

Figure 7.1
Phase I Habitat Survey

Brook Holt, 3 Blackburn Road, Sheffield
S61 2DW, Tel: 0114 266 9292



Springbrook

Figure 8.1

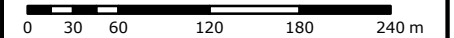
Watercourses

- Turbine Location
- 50m buffer of Watercourses

PROJECTION SYSTEM OSGB 1936 BNG	AUTHOR M MORGAN
---	---------------------------

COPYRIGHT TO ENERGY WORKSHOP LTD. ALL RIGHTS RESERVED. NO PRINTING WITHOUT PRIOR CONSENT

SCALE



1:5,000

This document should not be used for scale drawings and is simply to be used for information purposes only



THE MEDIA CENTRE
7, NORTHUMBERLAND STREET
HUDDERSFIELD
HD1 1RL

Drawing Number	Figure 8.1.pdf
-----------------------	----------------

Date Of Drawing	11/06/13
------------------------	----------