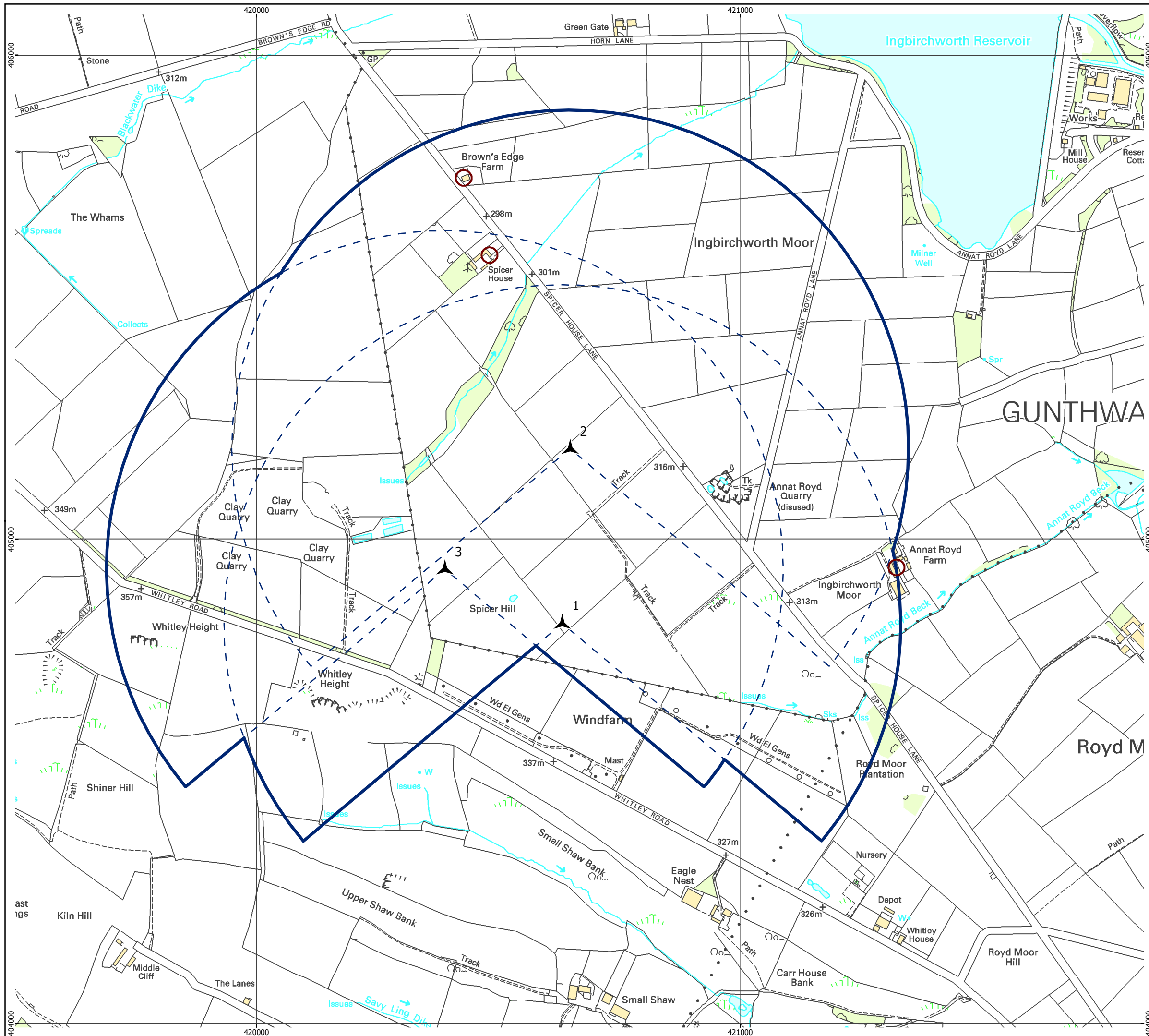






Reproduced from Ordnance Survey digital map data © Crown copyright 2009. All rights reserved. License number 100048606



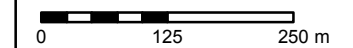
# J G PEARS LTD



### Key

-  Proposed Turbine Location
-  House within Flicker Zone
-  Shadow Flicker Study Area
-  Shadow Flicker Zone of Individual Turbine

1:7,500 Scale @ A3



Produced By: SC  
Approved By: CS

Ref: 190/ES/013

Revision: A

Date: 17/02/2009

**Area of Potential  
Shadow Flicker Effect**  
Figure 14.1

**Spicer Hill Wind Farm  
Environmental Statement**