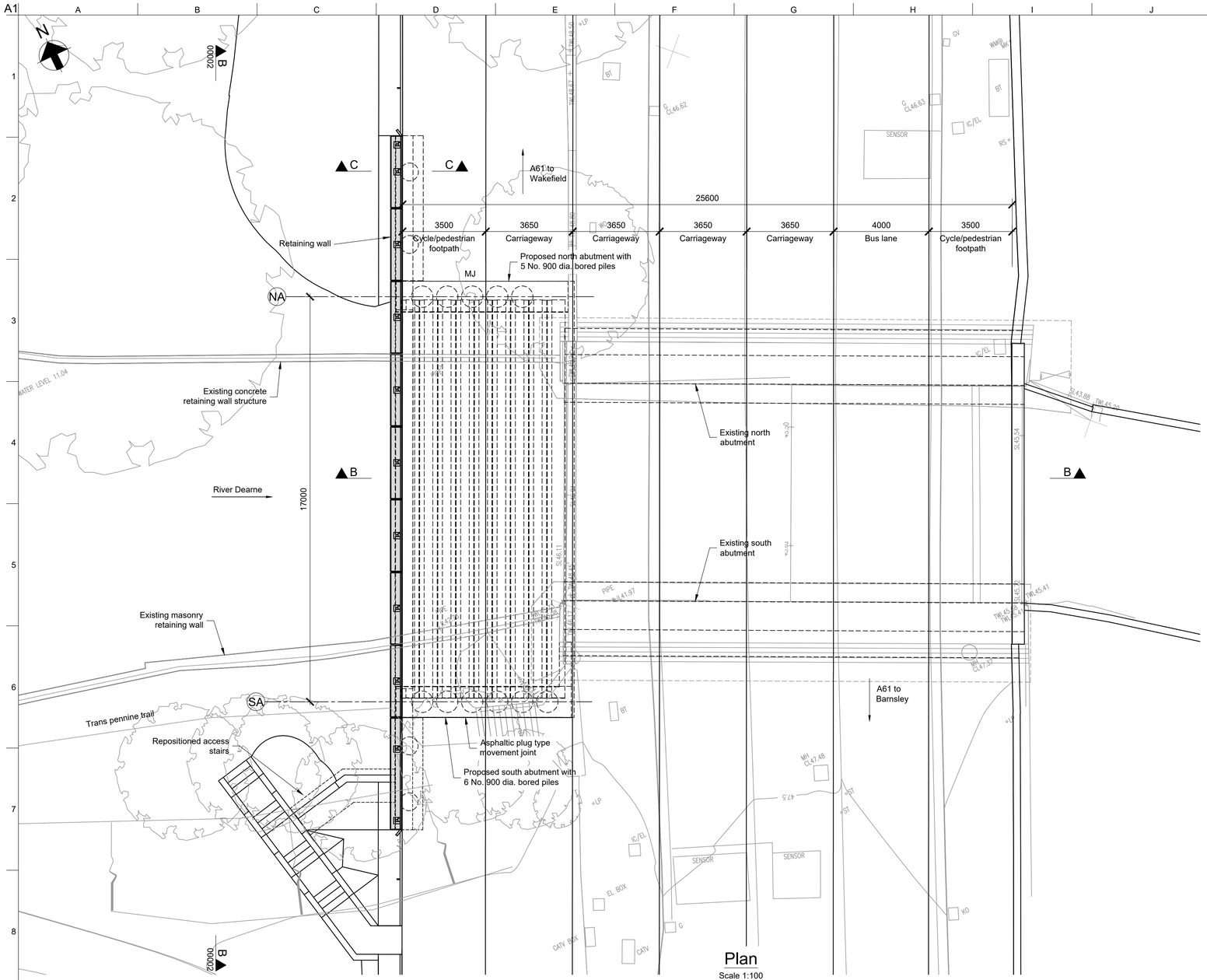

Plan

Scale 1:100

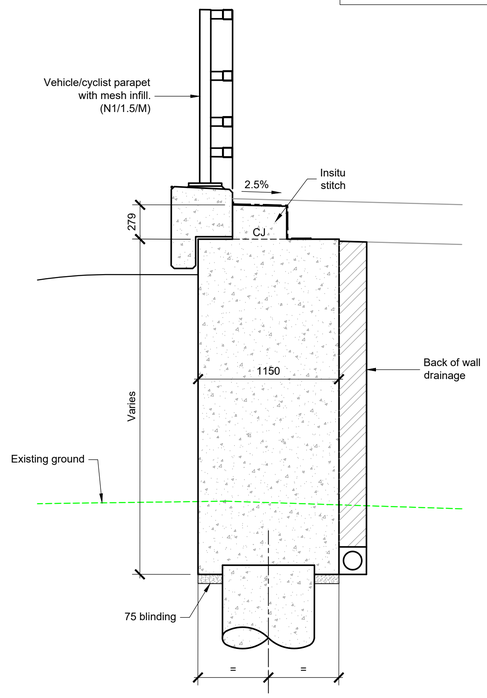

Section C-C

Scale 1:25

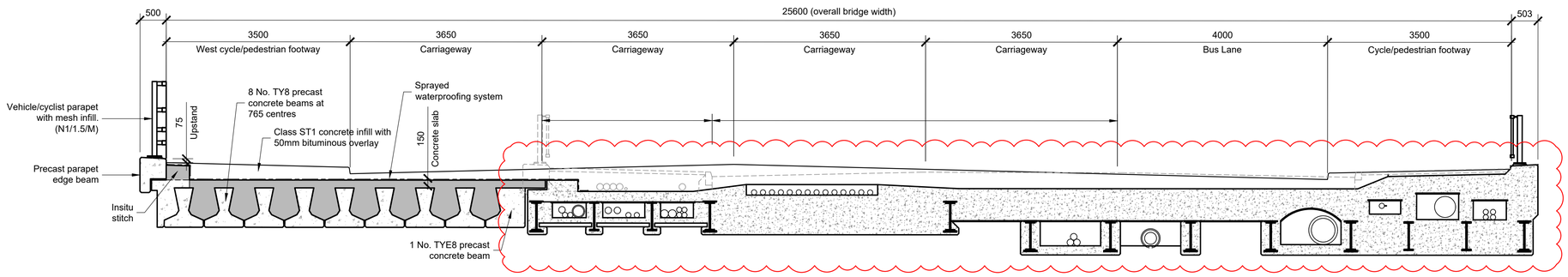

Section B-B

Scale 1:50

SAFETY HEALTH AND ENVIRONMENTAL INFORMATION

In addition to the hazards / risks associated with the types of works detailed on this drawing, note the following risks and information:

CONSTRUCTION

- Ci Extents of existing river wall foundations are uncertain. Limited GI probing indicates no foundation/obstruction behind the existing North/South retaining walls. However additional probing may be required pior to construction to minimise risk.
- Cii The west footway of the existing structure are still to be assessed for vehicle loads and the additional surfacing following the completion of GPR survey.
- Ciii The existing structure is still to be assessed for the additional thickness of surfacing following the completion of GPR survey.
- Civ Awaiting laboratory test results from 2021 ground investigation and risk of excessive settlement on north bank which may require additional remedial measures.

For information relating to Use, Cleaning and Maintenance see the Health and Safety File.

It is assumed that all works will be carried out by a competent contractor, where appropriate, to an approved method statement.

Notes:

1. Refer to drawing A61-ARP-XX-XX-DR-CB-01005 for general notes.
2. Detailed service locations to be confirmed with utility companies at detailed design. Locations of utilities are indicative only.

Rev	Date	By	Chkd	Appd
P01	24/09/21	DP	JS	YBW
	For Planning			

ARUP

Admiral House, Rose Wharf,
78 East Street, Leeds, LS9 8EE
Tel +44(0)113 242 8498 Fax +44(0)113 242 8573
www.arup.com

Client

SOUTH YORKSHIRE PASSENGER TRANSPORT EXECUTIVE

Project Title

A61 Corridor

Drawing Title

A61 Old Mill Lane New Bridge
Proposed General Arrangement
Sheet 1

Scale at A1: As Shown

Role: Civil Engineer - Bridges

Suitability: S2 - Fit for information

Arup Job No: **253511-00**

Rev: **P01**

Name: **A61-ARP-XX-XX-DR-CB-00101**

Do not scale

© Arup