Only PDF/ DWF Issues of this drawing are controlled. All other formats (eg. DWG AutoCAD FILES) are UN-controlled and are used at your own risk.

KEY

- PROPOSED CARRIAGEWAY
- PROPOSED FOOTPATH
- 94.650 PROPOSED FOOTPATH LEVEL
- RW1200 PROPOSED RETAINING WALL3
- SECTION CUT LINE

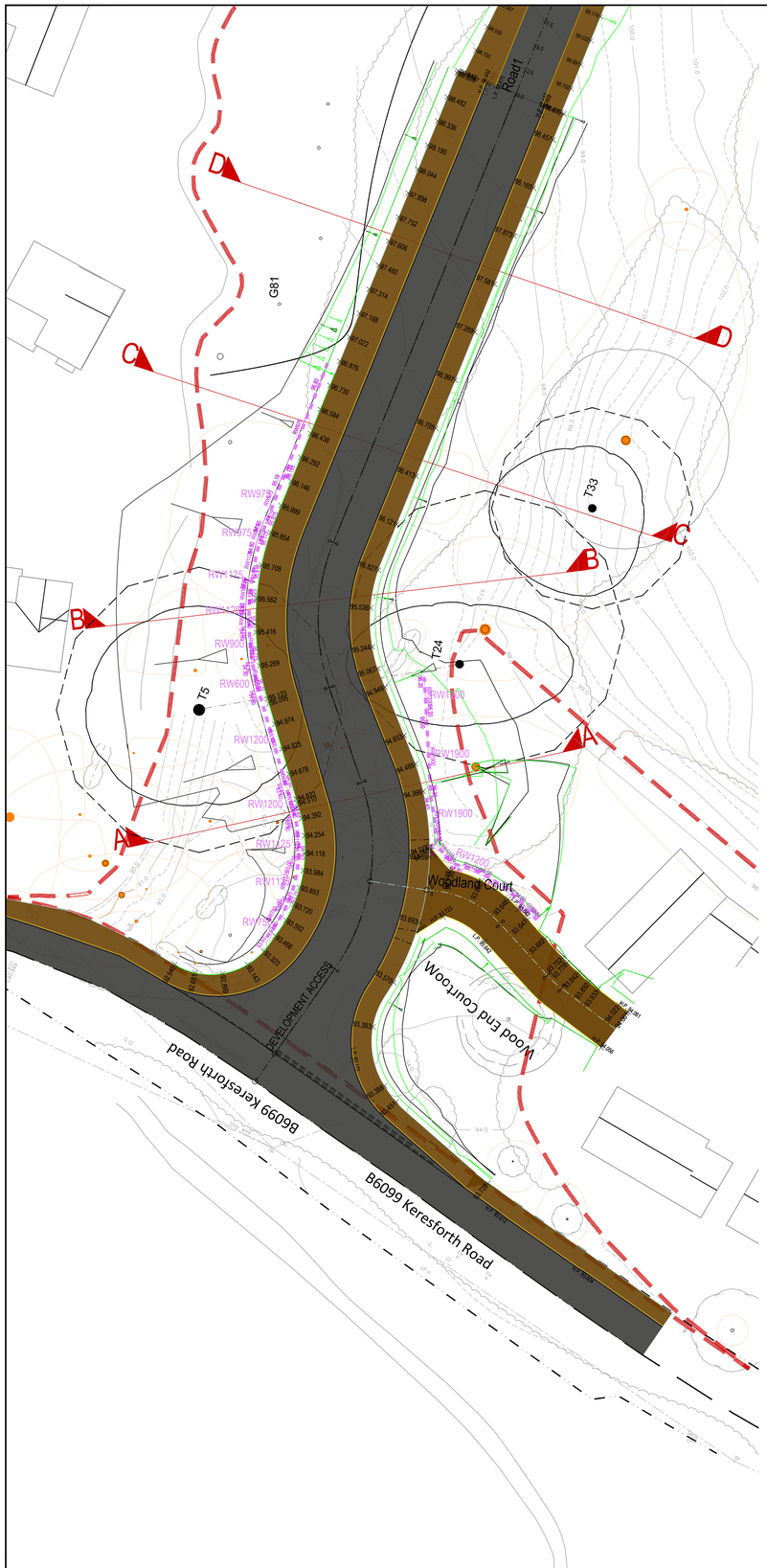

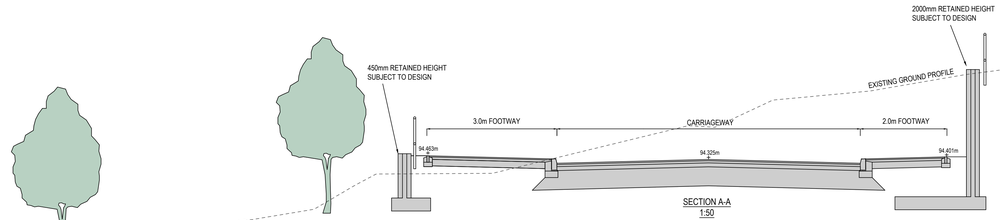

SECTION A-A
1:50

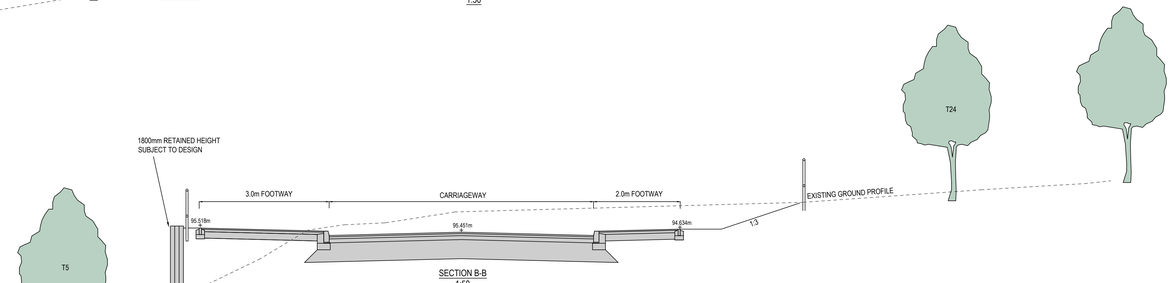

SECTION B-B
1:50

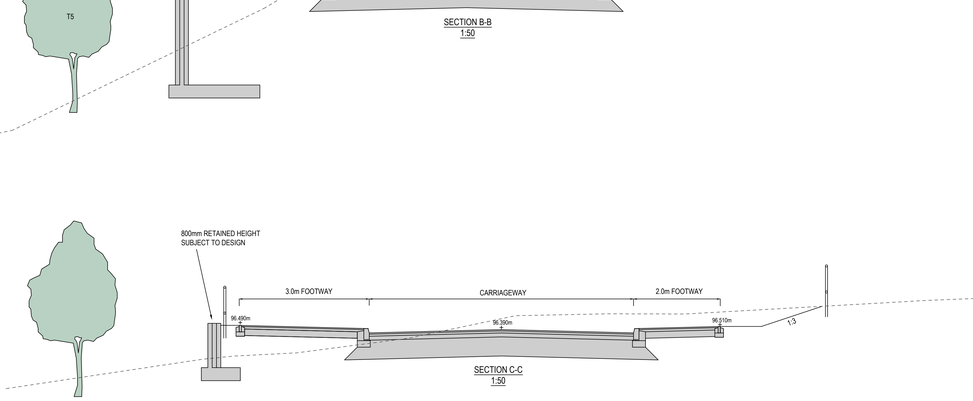

SECTION C-C
1:50

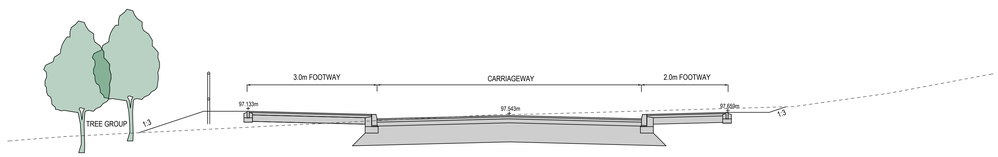

SECTION D-D
1:50

0 1.25 2.5 m
1:50

0 12.5 25 m
1:500

Rev	Date	Revision Details	Drawn	Checked
P05	21.05.25	FOOTWAY NOTATION AMENDED	RPB	RB
P04	16.07.24	LEVELS AND KEY ADDED	ND	
P03	14.05.24	RED LINE ADDED	ND	
P02	09.05.24	SCALE BAR ADDED	ND	
P01	25.04.24	FIRST ISSUE	ND	

© This drawing is the property of Queensberry Design Limited and the information can only be reproduced with their prior permission.

QUEENSBERRY DESIGN
CIVIL, STRUCTURAL, ARCHITECTURAL & GEOTECHNICAL CONSULTANTS
QUEENSBERRY DESIGN YORKSHIRE LTD
SUITE 12A, BROOKFIELD COURT, SELBY ROAD,
LEEDS, LS25 1NB
T: 0191 460 3080
www.queensberrydesign.co.uk

Client: KEEPMOAT

Project: KERESFORTH ROAD
DODWORTH
BARNSLEY

Title: PROPOSED SITE ACCESS CONSTRUCTION SECTIONS SHEET 1

Drawn	Checked	Date
ND		24.04.2024

Drawing Number: 0010-QD-XX-S-DR-C-00-01

Drawing Status: INFORMATION | Scale: 1:500/100 - A0 | Rev: P05