









Client: Joanne Smith
 Site: New Maythorne Farm

Fig 002: Site Layout Plan

Legend

-  Turbine
-  Ownership Boundary
-  Access Track
-  Cable Route
-  Point of Connection
-  Applicant Boundary



1:2,000 Scale @ A3

 0 50 100 Meters

Date: 25/02/2015