








Map ID	Details	Quadrant Reference (Compass Direction)	Estimated Distance From Site	Contact	NGR
113	BGS Boreholes BGS Reference: Se31sw169 Drilled Length (m): Not Supplied Borehole Name: New Road Staincross Bh20	A14NE (E)	970	4	433000 410300
113	BGS Boreholes BGS Reference: Se31sw162 Drilled Length (m): Not Supplied Borehole Name: New Road Staincross Bh13	A14NE (E)	970	4	433000 410300
113	BGS Boreholes BGS Reference: Se31sw167 Drilled Length (m): Not Supplied Borehole Name: New Road Staincross Bh18	A14NE (E)	970	4	433000 410300
114	BGS Boreholes BGS Reference: Se31sw130 Drilled Length (m): Not Supplied Borehole Name: Woolley Colliery-Low Row	A17NE (NW)	974	4	431423 410907
115	BGS Boreholes BGS Reference: Se30nw458/A Drilled Length (m): 3 Borehole Name: M1 Aston-Leeds Motorway R 273	A11SE (W)	1000	4	430967 409926

BGS Boreholes	Version	Update Cycle
BGS Boreholes British Geological Survey - National Geoscience Information Service	October 2010	Quarterly

Contact Details	Contact Logo
<p>4 British Geological Survey - Enquiry Service</p> <p>British Geological Survey, Kingsley Dunham Centre, Keyworth, Nottingham, Nottinghamshire, NG12 5GG</p> <p>Telephone: 0115 936 3143 Fax: 0115 936 3276 Email: enquiries@bgs.ac.uk Website: www.bgs.ac.uk</p>	 <p>British Geological Survey NATURAL ENVIRONMENT RESEARCH COUNCIL</p>
<p>Landmark Information Group Limited</p> <p>The Smith Centre, Henley On Thames, Oxfordshire, RG9 6AB</p> <p>Telephone: 0844 844 9952 Fax: 0844 844 9951 Email: customerservices@landmarkinfo.co.uk Website: www.landmarkinfo.co.uk</p>	 <p>LANDMARK[®] Information Group</p>

Groundwater Vulnerability

General

-  Specified Site
-  Specified Buffer(s)
-  Bearing Reference Point
-  Slice
-  Map ID

Agency and Hydrological

Geological Classes

Major Aquifer (Highly Permeable)

Minor Aquifer (Variably Permeable)

Non Aquifer (Negligibly Permeable)

Water or Sea

Drift Deposit

Soil Classes

High (H) 1, 2, 3, U

Intermediate (I) 1, 2

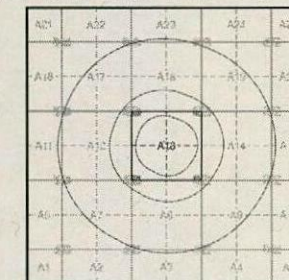
Low

High (H) 1, 2, 3, U

Intermediate (I) 1, 2

Low

Site Sensitivity Context Map - Slice A

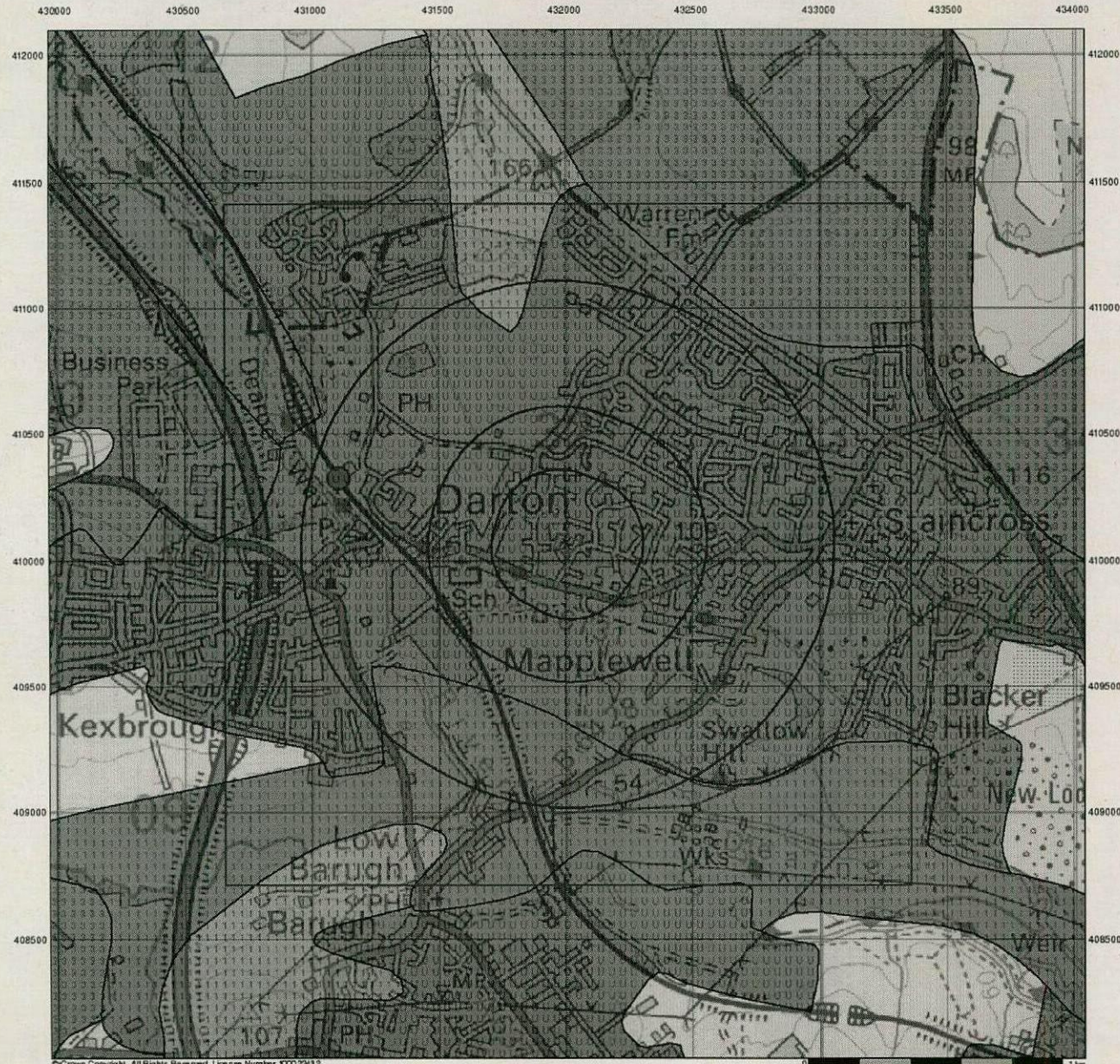


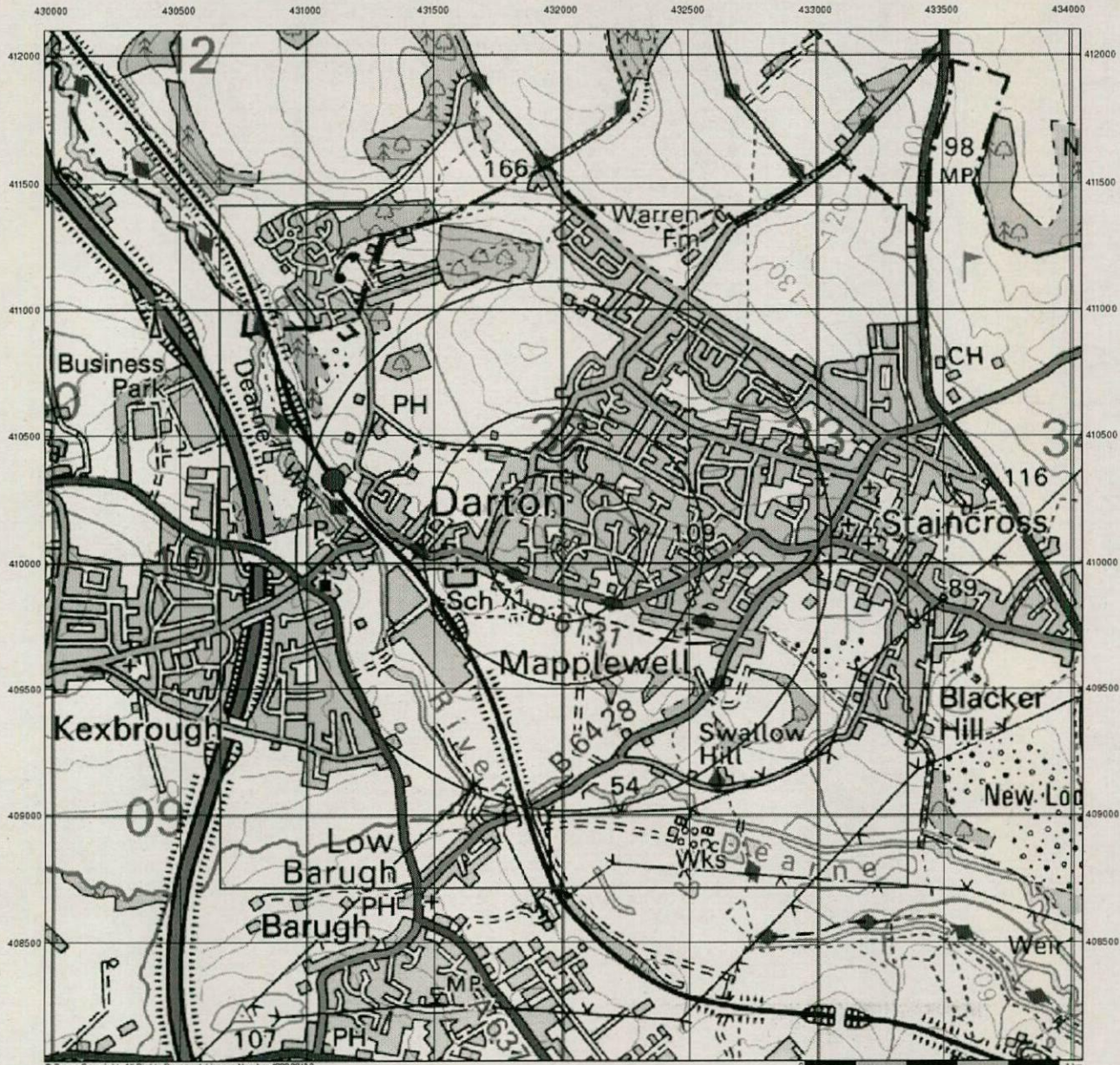
Order Details

Order Number: 32967610_1_1
 Customer Ref: 33349/MJY/AS/KE
 National Grid Reference: 432010, 410060
 Slice: A
 Site Area (Ha): 0.47
 Search Buffer (m): 1000

Site Details

Oaks Farm, Oaks Wood Drive, Darton, BARNSELY, South Yorkshire, S75 5PT





© Crown Copyright. All Rights Reserved. License Number K0022432



Source Protection Zones


General

- Specified Site
- Specified Buffer(s)
- Bearing Reference Point
- Slice
- Map ID

Agency and Hydrological

- Source Protection Zone I
- Source Protection Zone II
- Source Protection Zone III
- Zone of Special Interest
- Source Protection Zone Borehole

Site Sensitivity Context Map - Slice A



Order Details

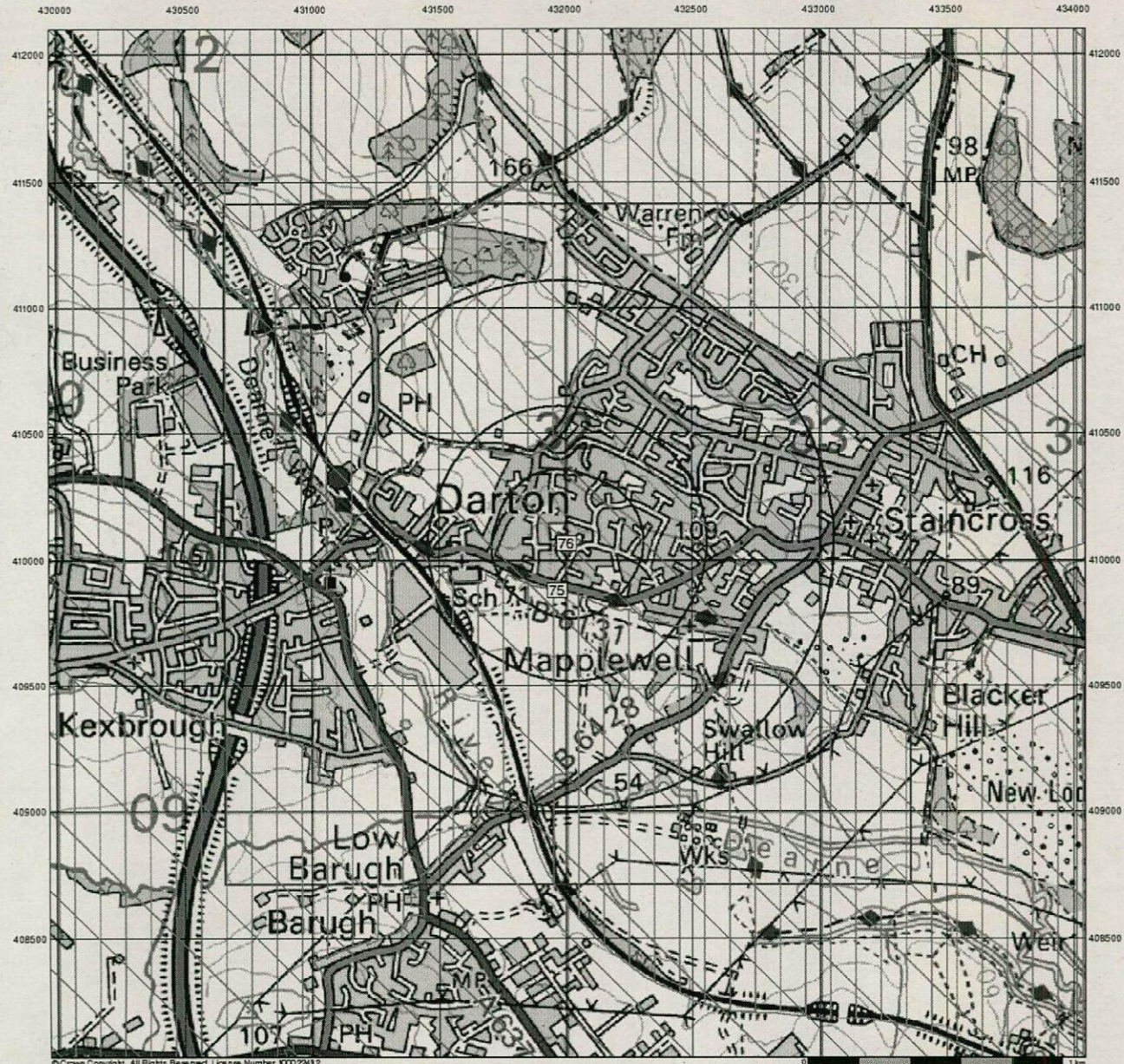
Order Number: 32067610_1.1
 Customer Ref: 33349/MJY/AS/KE
 National Grid Reference: 432010, 410060
 Slice: A
 Site Area (Ha): 0.47
 Search Buffer (m): 1000

Site Details

Oaks Farm, Oaks Wood Drive, Darton, BARNSELY, South Yorkshire, S75 5PT








Tel: 0644 844 9952
 Fax: 0644 844 9951
 Web: www.envirocheck.co.uk



© Crown Copyright. All Rights Reserved. Licence Number K0022432

Sensitive Land Uses

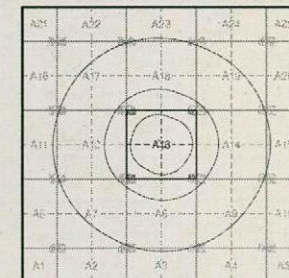
General

-  Specified Site
-  Specified Buffer(s)
-  Bearing Reference Point
-  Slice
-  Map ID

Sensitive Land Uses

-  Area of Adopted Green Belt
-  National Park
-  Area of Unadopted Green Belt
-  Nitrate Sensitive Area
-  Area of Outstanding Natural Beauty
-  Nitrate Vulnerable Zone
-  Environmentally Sensitive Area
-  Ramsar Site
-  Forest Park
-  Site of Special Scientific Interest
-  Local Nature Reserve
-  Special Area of Conservation
-  Marine Nature Reserve
-  Special Protection Area
-  National Nature Reserve

Site Sensitivity Context Map - Slice A




Order Details

Order Number: 32967610_1_1
 Customer Ref: 33349/MUY/AS/KE
 National Grid Reference: 432010, 410060
 Slice: A
 Site Area (Ha): 0.47
 Search Buffer (m): 1000

Site Details

Oaks Farm, Oaks Wood Drive, Dorton, BARNSELY, South Yorkshire, S75 5PT



General

- Specified Site
- Specified Buffer(s)
- X Bearing Reference Point
- Map ID
- Several of Type at Location
- Piton
- Waste
- Overhead Transmission Line

Agency and Hydrological

- Contaminated Land Register Entry or Notice (Location)
- Contaminated Land Register Entry or Notice
- ◆ Discharge Consent
- ▲ Enforcement or Prohibition Notice
- ▲ Integrated Pollution Control
- ▲ Integrated Pollution Prevention Control
- ▲ Local Authority Integrated Pollution Prevention and Control
- ▲ Local Authority Pollution Prevention and Control
- ▲ Local Authority Pollution Prevention and Control Enforcement
- Pollution Incident to Controlled Waters
- ▼ Prosecution Relating to Authorised Processes
- ◆ Prosecution Relating to Controlled Waters
- ▲ Registered Radioactive Substance
- ▲ River Network or Water Feature
- +
- River Quality Sampling Point
- Substantiated Pollution Incident Register
- Water Abstraction
- ◆ Water Industry Act Referral

Waste

- ▼ BOS Recorded Landfill Site (Location)
- BOS Recorded Landfill Site
- EA Historic Landfill (Burrows Plot)
- EA Historic Landfill (Huyton)
- ▲ Integrated Pollution Control Registered Waste Site
- ▲ Licensed Waste Management Facility (Landfill Boundary)
- Licensed Waste Management Facility (Location)
- Local Authority Recorded Landfill Site (Location)
- Local Authority Recorded Landfill Site
- Registered Landfill Site
- Registered Landfill Site (Location)
- Registered Landfill Site (Pair Buffered to 100m)
- Registered Landfill Site (Pair Buffered to 250m)
- Registered Waste Transfer Site (Location)
- Registered Waste Transfer Site
- Registered Waste Treatment or Disposal Site (Location)
- Registered Waste Treatment or Disposal Site

Geological

- ▼ BOS Recorded Mineral Site

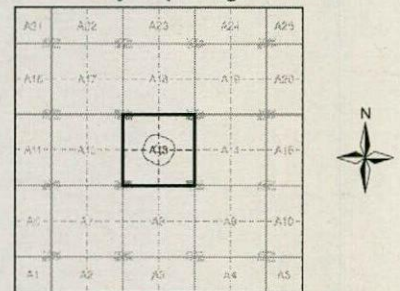
Industrial Land Use

- ★ Contemporary Trade Directory Entry
- ★ Fuel Station Entry

Hazardous Substances

- COMAH Site
- Explosive Site
- NHHS Site
- Planning Hazardous Substance Consent
- Planning Hazardous Substance Enforcement

Site Sensitivity Map - Segment A13



Order Details

Order Number: 32967610_1_1
 Customer Ref: 33349/MJY/AS/KE
 National Grid Reference: 432010, 410060
 Slice: A
 Site Area (Ha): 0.47
 Plot Buffer (m): 100

Site Details

Oaks Farm, Oaks Wood Drive, Darton, BARNSELY, South Yorkshire, S75 5PT

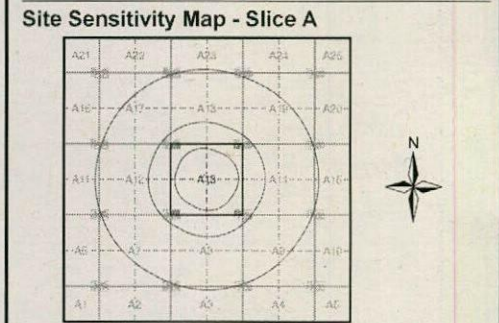


Tel: 0844 844 9952
 Fax: 0844 844 9951
 Web: www.envirocheck.co.uk

© Crown Copyright. All Rights Reserved. License Number 100022432



- General**
- Specified Site
 - Specified Buffer(s)
 - X Bearing Reference Point
 - Map ID
 - Several of Type at Location
- Agency and Hydrological**
- Contaminated Land Register Entry or Notice (Location)
 - ◆ Contaminated Land Register Entry or Notice
 - ◆ Discharge Consent
 - ▲ Enforcement or Prohibition Notice
 - ▲ Integrated Pollution Control
 - Integrated Pollution Prevention Control
 - Local Authority Integrated Pollution Prevention and Control
 - ▼ Local Authority Pollution Prevention and Control Enforcement
 - Pollution Incident to Controlled Waters
 - ▼ Prosecution Relating to Authorised Processes
 - ▼ Prosecution Relating to Controlled Waters
 - ▲ Registered Redoxitive Substance
 - River Network or Water Feature
 - +
 - +
 - ◆ River Quality Sampling Point
 - ◆ Substantiated Pollution Incident Register
 - ◆ Water Abstraction
 - ◆ Water Industry Act Referral
- Waste**
- ▼ BOS Recorded Landfill Site (Location)
 - BOS Recorded Landfill Site
 - EA Historic Landfill (buffered Point)
 - EA Historic Landfill (Polygon)
 - ▲ Integrated Pollution Control Registered Waste Site
 - Licensed Waste Management Facility (Location)
 - Licensed Waste Management Facility (Location)
 - Local Authority Recorded Landfill Site (Location)
 - Local Authority Recorded Landfill Site
 - Registered Landfill Site
 - ▼ Registered Landfill Site (Location)
 - ▲ Registered Landfill Site (Point Buffered to 100m)
 - ▲ Registered Landfill Site (Point Buffered to 250m)
 - Registered Waste Transfer Site (Location)
 - Registered Waste Transfer Site
 - Registered Waste Treatment or Disposal Site (Location)
 - Registered Waste Treatment or Disposal Site
- Geological**
- ▼ BOS Recorded Mineral Site
- Industrial Land Use**
- ★ Contemporary Trade Directory Entry
 - ★ Fuel Station Entry
- Hazardous Substances**
- ◆ COMAH Site
 - ◆ Explosive Site
 - ◆ NHHS Site
 - ◆ Planning Hazardous Substance Consent
 - ◆ Penning Hazardous Substance Enforcement



Order Details

Order Number: 32967610_1_1
 Customer Ref: 33349/MJY/AS/KE
 National Grid Reference: 432010, 410060
 Slice: A
 Site Area (Ha): 0.47
 Search Buffer (m): 1000

Site Details
 Oaks Farm, Oaks Wood Drive, Darton, BARNSELY, South Yorkshire, S75 5PT

Landmark
 Information Group

Tel: 0844 844 9952
 Fax: 0844 844 9951
 Web: www.envirocheck.co.uk

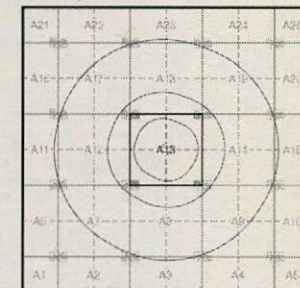
General

- Specified Site
- Specified Buffer(s)
- X Bearing Reference Point

Agency and Hydrological (Flood)

- Extreme Flooding from Rivers or Sea without Defences (Zone 2)
- Flooding from Rivers or Sea without Defences (Zone 3)
- ▨ Area Benefiting from Flood Defence
- ▨ Flood Water Storage Areas
- Flood Defence

Flood Map - Slice A

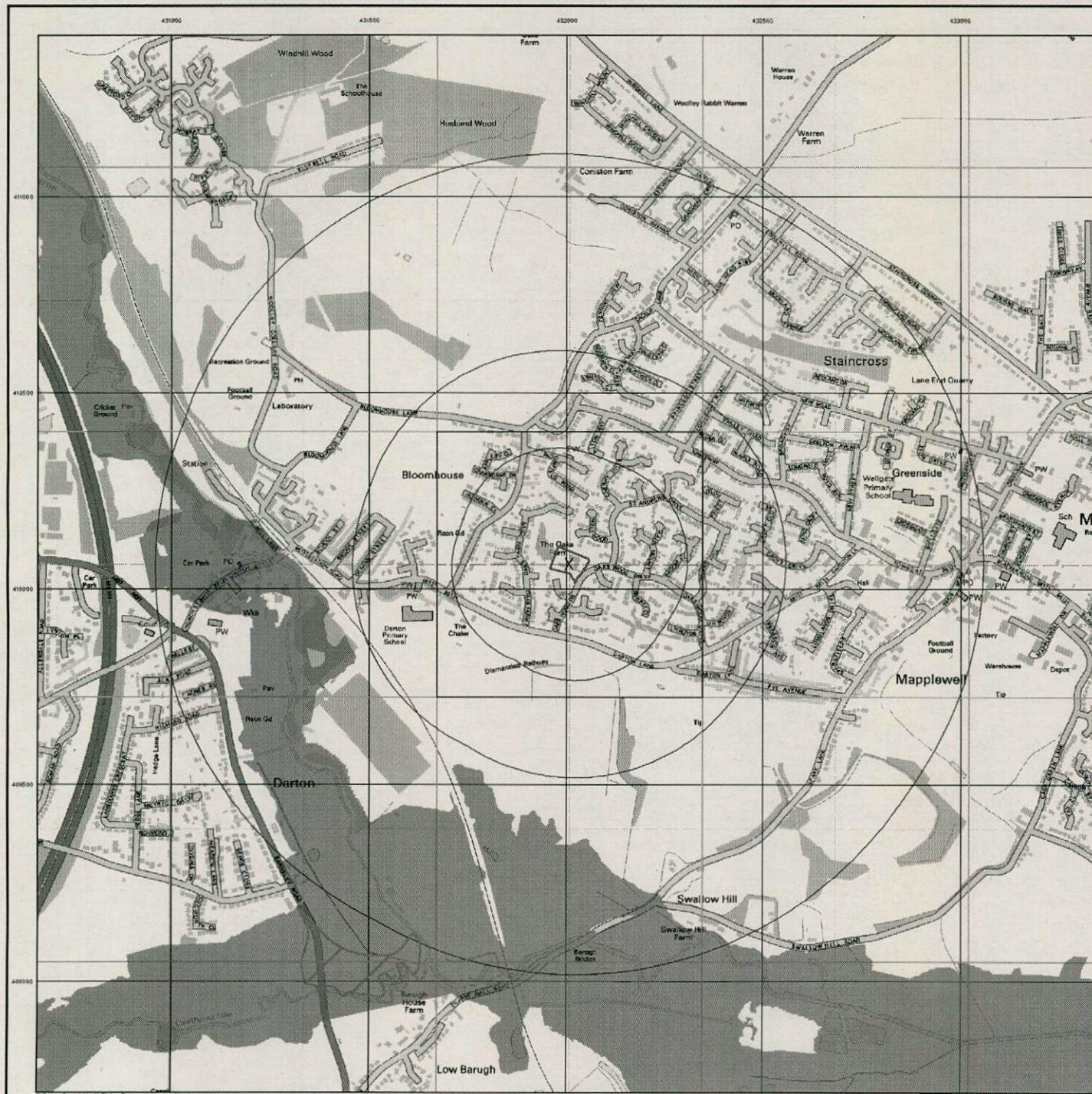



Order Details

Order Number: 32967610_1_1
 Customer Ref: 33349/MJY/AS/KE
 National Grid Reference: 432010, 410060
 Slice: A
 Site Area (Ha): 0.47
 Search Buffer (m): 1000

Site Details

Oaks Farm, Oaks Wood Drive, Darton, BARNSELY, South Yorkshire, S75 5PT





General

- Specified Site
- Specified Buffer(s)
- X Bearing Reference Point
- Map ID
- Several of Type at Location

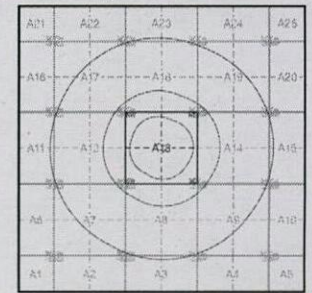
Agency and Hydrological (Boreholes)

- BGS Borehole Depth 0 - 10m
- BGS Borehole Depth 10 - 30m
- BGS Borehole Depth 30m +
- Confidential
- Other

For Borehole information please refer to the Borehole datasheet which accompanied this slice.

A copy of the BGS Borehole Ordering Form is available to download from the Support section of www.envirocheck.co.uk.

Borehole Map - Slice A



Order Details

Order Number: 32967610_1_1
 Customer Ref: 33349/MJY/AS/KE
 National Grid Reference: 432010, 410060
 Slice: A
 Site Area (Ha): 0.47
 Search Buffer (m): 1000

Site Details

Oaks Farm, Oaks Wood Drive, Darton, BARNSELY, South Yorkshire, S75 5PT



Tel: 0844 844 9952
 Fax: 0844 844 9951
 Web: www.envirocheck.co.uk

Historical Mapping Legends

Ordnance Survey County Series and Ordnance Survey Plan 1:2,500


- Quarry
- Gravel Pit
- Sand Pit
- Clay Pit
- Shingle
- Refuse Heap
- Sloping Masonry
- Flat Rock
- Marsh
- Reeds
- Osiers
- Rough Pasture
- Furze
- Wood
- Mixed Wood
- Brushwood
- Orchard
- Fir
- Ford
- Stepping Stones
- Ferry
- Waterfall
- Lock
- Trig. Station
- Altitude at Trig. Station
- B.M. 325.9
- Bench Mark
- Surface Level
- Arrow denotes flow of water
- Antiquities (site of)
- Cutting
- Embankment
- Railway crossing Road
- Level Crossing
- Road crossing Railway
- Railway crossing River or Canal
- Road over single stream
- Road over River or Canal
- County Boundary (Geographical)
- County & Civil Parish Boundary
- Administrative County & Civil Parish Boundary
- County Borough Boundary (England)
- County Borough Boundary (Scotland)
- Boundary Post or Stone
- Police Call Box
- Bridle Road
- Pump
- Electricity Pylon
- Signal Post
- Foot Bridge
- Sluice
- Foot Path
- Spring
- Guide Post or Board
- Telephone Call Box
- Mile Stone
- Trough
- Mooring Post or Ring
- Well
- Pillar, Pole or Post
- Post Office
- Public Convenience
- Pump
- Pumping Station
- Place of Worship
- Sewage Pumping Station
- Signal Box or Bridge
- Signal Post or Light
- Spring
- Tank or Track
- Telephone Call Box
- Trough
- Wind Pump
- Water Point, Water Tap
- Works (building or area)
- Well

Ordnance Survey Plan, Additional SIMs and Supply of Unpublished Survey Information 1:2,500 and 1:1,250

- Inactive Quarry, Chalk Pit or Clay Pit
- Active Quarry, Chalk Pit or Clay Pit
- Rock
- Boulders
- Cliff
- Slopes
- Roofed Building
- Glazed Roof Building
- Sloping Masonry
- Archway
- Non-Coniferous Tree (surveyed)
- Coniferous Tree (surveyed)
- Non-Coniferous Trees (not surveyed)
- Coniferous Trees (not surveyed)
- Orchard Tree
- Scrub
- Bracken
- Coppice, Osier
- Reeds
- Marsh, Saltings
- Rough Grassland
- Heath
- Culvert
- Direction of water flow
- Bench Mark
- Antiquity (site of)
- Cave Entrance
- Triangulation Station
- Electricity Pylon
- Electricity Transmission Line
- Beer House
- Pillar, Pole or Post
- Boundary Post or Stone
- Post Office
- Capstan, Crane
- Public Convenience
- Chimney
- Public House
- Cistern
- Pump
- Drinking Fountain
- Electricity Pole, Pillar
- Signal Box or Bridge
- Fire Alarm Pillar
- Signal Post or Light
- Foot Bridge
- Spring
- Guide Post
- Tank or Track
- Hydrant or Hydraulic
- Telephone Call Box
- Level Crossing
- Trough
- Manhole
- Mile Post or Mooring Post
- Water Point, Water Tap
- Mile Stone
- Well
- Normal Tidal Limit
- Wind Pump

Large-Scale National Grid Data 1:2,500 and 1:1,250

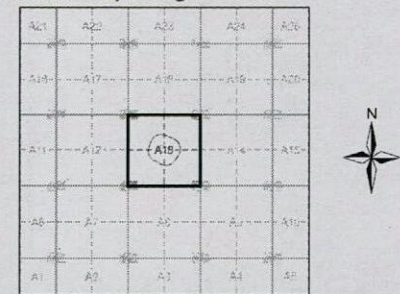
- Cliff
- Slopes
- Rock
- Rock (scattered)
- Boulders
- Boulders (scattered)
- Positioned Boulder
- Scree
- Non-Coniferous Tree (surveyed)
- Coniferous Tree (surveyed)
- Non-Coniferous Trees (not surveyed)
- Coniferous Trees (not surveyed)
- Orchard Tree
- Scrub
- Bracken
- Coppice, Osier
- Reeds
- Marsh, Saltings
- Rough Grassland
- Heath
- Culvert
- Direction of water flow
- Triangulation Station
- Antiquity (site of)
- Electricity Transmission Line
- Electricity Pylon
- Bench Mark
- Buildings with Building Seed
- Roofed Building
- Glazed Roof Building
- Civil parish/community boundary
- District boundary
- County boundary
- Boundary post/stone
- Boundary mering symbol (note: these always appear in opposed pairs or groups of three)
- Barracks
- Pillar, Pole or Post
- Battery
- Post Office
- Cemetery
- Public Convenience
- Chimney
- Pump
- Cistern
- Pumping Station
- Dismantled Railway
- Place of Worship
- Electricity Generating Station
- Sewage Pumping Station
- Electricity Pole, Pillar
- Signal Box or Bridge
- Electricity Sub Station
- Signal Post or Light
- Filter Bed
- Spring
- Fountain / Drinking Ftn.
- Tank or Track
- Gas Valve Compound
- Trough
- Gas Governor
- Wind Pump
- Guide Post
- Water Point, Water Tap
- Manhole
- Works (building or area)
- Mile Post or Mile Stone
- Well



Historical Mapping & Photography included:

Mapping Type	Scale	Date	Pg
Yorkshire	1:2,500	1893	2
Yorkshire	1:2,500	1906	3
Yorkshire	1:2,500	1918	4
Ordnance Survey Plan	1:2,500	1961 - 1962	5
Ordnance Survey Plan	1:2,500	1967 - 1974	6
Ordnance Survey Plan	1:1,250	1977 - 1978	7
Additional SIMs	1:1,250	1983 - 1991	8
Additional SIMs	1:2,500	1984	9
Additional SIMs	1:1,250	1990 - 1991	10
Large-Scale National Grid Data	1:1,250	1993	11
Large-Scale National Grid Data	1:1,250	1993 - 1994	12
Large-Scale National Grid Data	1:1,250	1994 - 1995	13
Large-Scale National Grid Data	1:1,250	1995	14
Large-Scale National Grid Data	1:1,250	1996	15
Large-Scale National Grid Data	1:1,250	1998	16

Historical Map - Segment A13




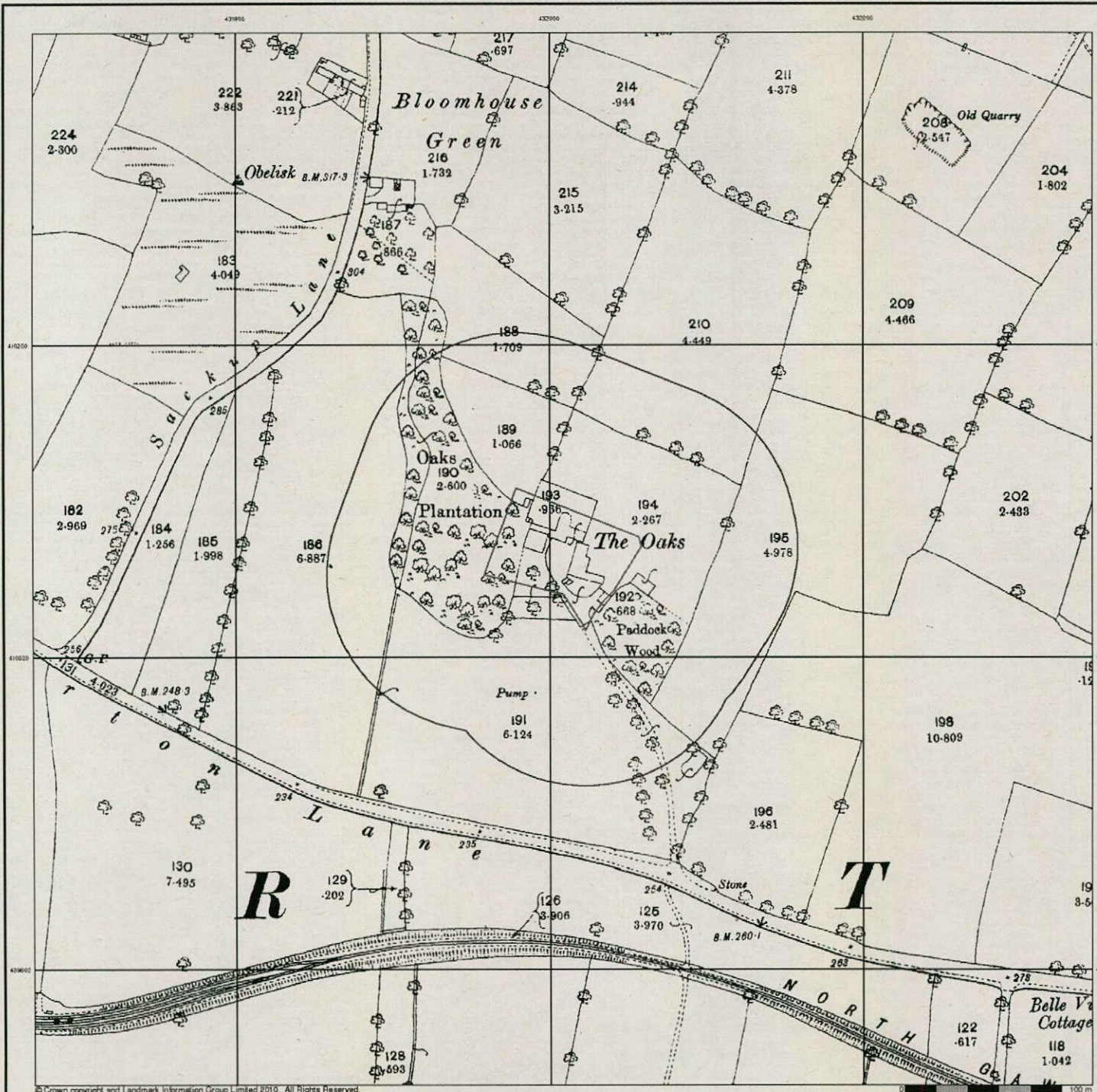
Order Details

Order Number: 32967610_1_1
 Customer Ref: 33349/MJY/AS/KE
 National Grid Reference: 432010, 410060
 Slice: A
 Site Area (Ha): 0.47
 Search Buffer (m): 100

Site Details

Oaks Farm, Oaks Wood Drive, Darton, BARNSELY, South Yorkshire, S75 5PT






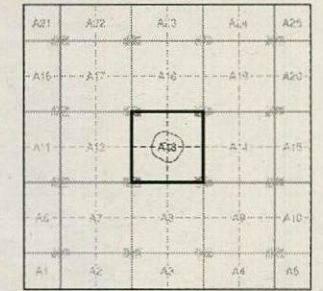
Yorkshire
Published 1893
Source map scale - 1:2,500

The historical maps shown were reproduced from maps predominantly held at the scale adopted for England, Wales and Scotland in the 1840's. In 1854 the 1:2,500 scale was adopted for mapping urban areas and by 1896 it covered the whole of what were considered to be the cultivated parts of Great Britain. The published date given below is often some years later than the surveyed date. Before 1938, all OS maps were based on the Cassini Projection, with independent surveys of a single county or group of counties, giving rise to significant inaccuracies in outlying areas.

Map Name(s) and Date(s)





Historical Map - Segment A13



Order Details
 Order Number: 32967610_1_1
 Customer Ref: 33349/MJY/AS/KE
 National Grid Reference: 432010, 410060
 Slice: A
 Site Area (Ha): 0.47
 Search Buffer (m): 100

Site Details
 Oaks Farm, Oaks Wood Drive, Darton, BARNSELY, South Yorkshire, S75 5PT






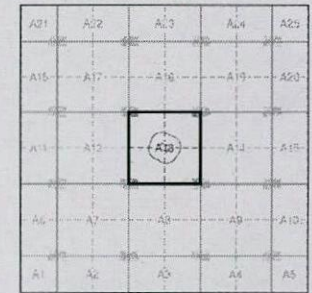
Yorkshire
Published 1918
Source map scale - 1:2,500

The historical maps shown were reproduced from maps predominantly held at the scale adopted for England, Wales and Scotland in the 1840's. In 1854 the 1:2,500 scale was adopted for mapping urban areas and by 1896 it covered the whole of what were considered to be the cultivated parts of Great Britain. The published date given below is often some years later than the surveyed date. Before 1938, all OS maps were based on the Cassini Projection, with independent surveys of a single county or group of counties, giving rise to significant inaccuracies in outlying areas.

Map Name(s) and Date(s)

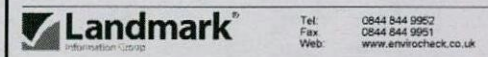


Historical Map - Segment A13



Order Details
 Order Number: 32967610_1_1
 Customer Ref: 33349/MJY/AS/KE
 National Grid Reference: 432010, 410060
 Slice: A
 Site Area (Ha): 0.47
 Search Buffer (m): 100

Site Details
 Oaks Farm, Oaks Wood Drive, Darton, BARNSELY, South Yorkshire, S75 5PT



Ordnance Survey Plan

Published 1961 - 1962

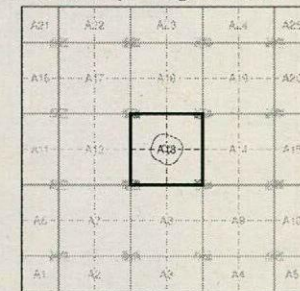
Source map scale - 1:2,500

The historical maps shown were reproduced from maps predominantly held at the scale adopted for England, Wales and Scotland in the 1840's. In 1854 the 1:2,500 scale was adopted for mapping urban areas and by 1896 it covered the whole of what were considered to be the cultivated parts of Great Britain. The published date given below is often some years later than the surveyed date. Before 1938, all OS maps were based on the Cassini Projection, with independent surveys of a single county or group of counties, giving rise to significant inaccuracies in outlying areas.

Map Name(s) and Date(s)

SE3110 1981 1:2,500	SE3210 1962 1:2,500
SE3109 1962 1:2,500	SE3209 1962 1:2,500

Historical Map - Segment A13



Order Details


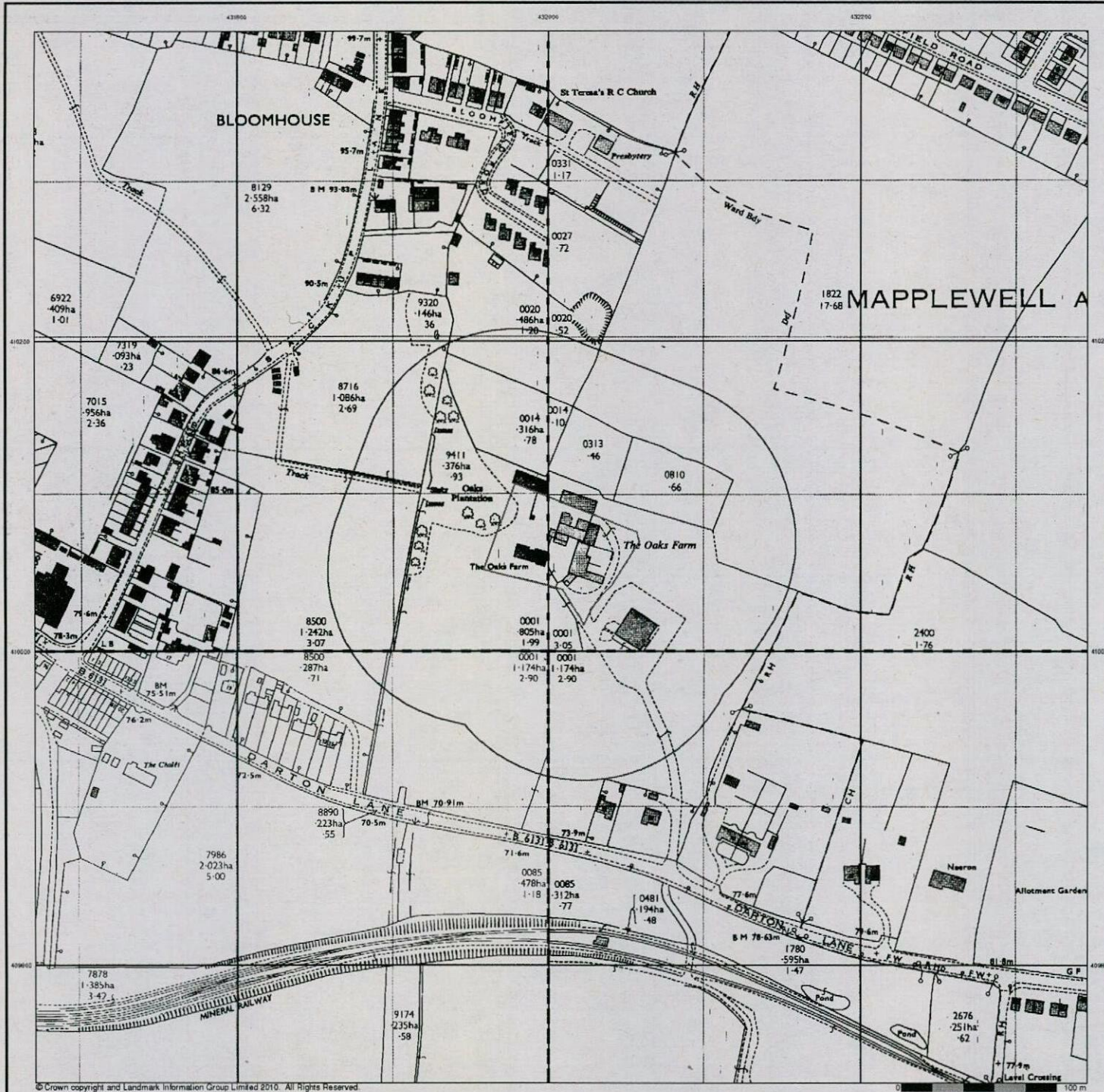
Order Number: 32967610_1_1
 Customer Ref: 33349/MJY/AS/KE
 National Grid Reference: 432010, 410060
 Slice: A
 Site Area (Ha): 0.47
 Search Buffer (m): 100

Site Details

Oaks Farm, Oaks Wood Drive, Darton, BARNSELY, South Yorkshire, S75 5PT



© Crown copyright and Landmark Information Group Limited 2010. All Rights Reserved.



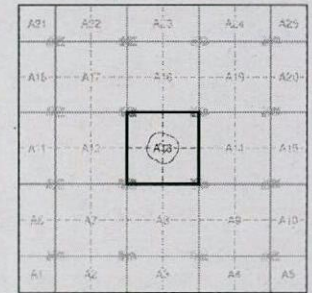
Ordnance Survey Plan
Published 1967 - 1974
Source map scale - 1:2,500

The historical maps shown were reproduced from maps predominantly held at the scale adopted for England, Wales and Scotland in the 1840's. In 1854 the 1:2,500 scale was adopted for mapping urban areas and by 1886 it covered the whole of what were considered to be the cultivated parts of Great Britain. The published date given below is often some years later than the surveyed date. Before 1938, all OS maps were based on the Cassini Projection, with independent surveys of a single county or group of counties, giving rise to significant inaccuracies in outlying areas.

Map Name(s) and Date(s)

SE3110 1970 12,500	SE3210 1967 12,500
SE3109 1970 12,500	SE3209 1974 12,500

Historical Map - Segment A13



Order Details

Order Number: 32967610_1_1
 Customer Ref: 33349/MJY/AS/KE
 National Grid Reference: 432010, 410060
 Slice: A
 Site Area (Ha): 0.47
 Search Buffer (m): 100

Site Details

Oaks Farm, Oaks Wood Drive, Darton, BARNSELY, South Yorkshire, S75 5PT



Tel: 0844 844 9952
 Fax: 0844 844 9951
 Web: www.envirocheck.co.uk

Ordnance Survey Plan

Published 1977 - 1978

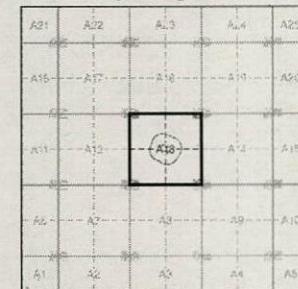
Source map scale - 1:1,250

The historical maps shown were reproduced from maps predominantly held at the scale adopted for England, Wales and Scotland in the 1840's. In 1854 the 1:2,500 scale was adopted for mapping urban areas and by 1896 it covered the whole of what were considered to be the cultivated parts of Great Britain. The published date given below is often some years later than the surveyed date. Before 1938, all OS maps were based on the Cassini Projection, with independent surveys of a single county or group of counties, giving rise to significant inaccuracies in outlying areas.

Map Name(s) and Date(s)

SE2110SE	SE2110SW
1978	1978
1:1,250	1:1,250
SE2109NE	SE209NW
1978	1977
1:1,250	1:1,250

Historical Map - Segment A13



Order Details

Order Number: 32967610_1_1
 Customer Ref: 33349/MJY/AS/KE
 National Grid Reference: 432010, 410060
 Slice: A
 Site Area (Ha): 0.47
 Search Buffer (m): 100

Site Details

Oaks Farm, Oaks Wood Drive, Darton, BARNSELY, South Yorkshire, S75 5PT





© Crown copyright and Landmark Information Group Limited 2010. All Rights Reserved.

0 100m



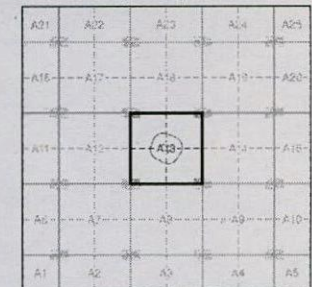
**Additional SIMs
Published 1983 - 1991
Source map scale - 1:1,250**

The SIM cards (Ordnance Survey's 'Survey of Information on Microfilm') are further, minor editions of mapping which were produced and published in between the main editions as an area was updated. They date from 1947 to 1994, and contain detailed information on buildings, roads and land-use. These maps were produced at both 1:2,500 and 1:1,250 scales.

Map Name(s) and Date(s)

SE3110SE 1984 1:1,250	SE3210SW 1993 1:1,250
SE3109NE 1991 1:1,250	SE3209NW 1999 1:1,250

Historical Map - Segment A13



Order Details

Order Number: 32967610_1_1
 Customer Ref: 33349/MJY/AS/KE
 National Grid Reference: 432010, 410060
 Slice: A
 Site Area (Ha): 0.47
 Search Buffer (m): 100

Site Details

Oaks Farm, Oaks Wood Drive, Darton, BARNSELY, South Yorkshire, S75 5PT



Tel: 0844 844 9952
 Fax: 0844 844 9951
 Web: www.envirocheck.co.uk

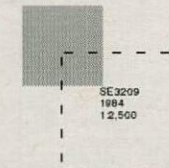
Additional SIMs

Published 1984

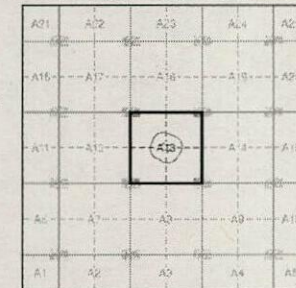
Source map scale - 1:2,500

The SIM cards (Ordnance Survey's 'Survey of Information on Microfilm') are further, minor editions of mapping which were produced and published in between the main editions as an area was updated. They date from 1947 to 1994, and contain detailed information on buildings, roads and land-use. These maps were produced at both 1:2,500 and 1:1,250 scales.

Map Name(s) and Date(s)



Historical Map - Segment A13

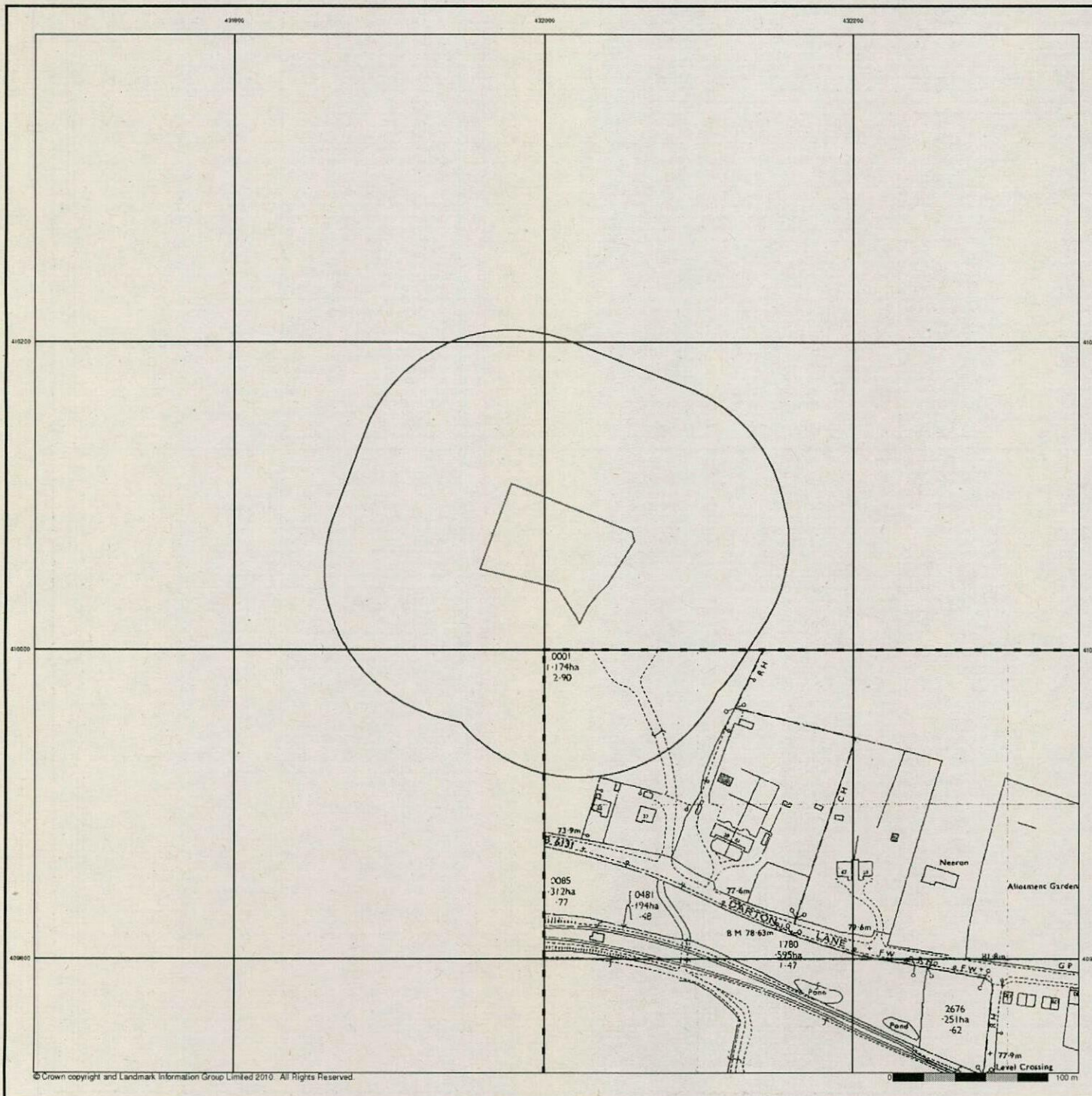


Order Details

Order Number: 32967610_1_1
 Customer Ref: 33349/MJY/AS/KE
 National Grid Reference: 432010, 410060
 Slice: A
 Site Area (Ha): 0.47
 Search Buffer (m): 100

Site Details

Oaks Farm, Oaks Wood Drive, Darton, BARNSELY, South Yorkshire, S75 5PT





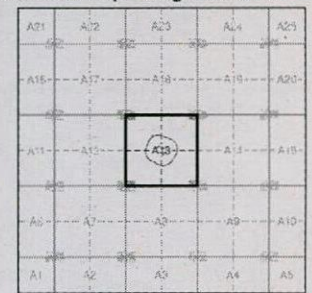
**Additional SIMs
Published 1990 - 1991
Source map scale - 1:1,250**

The SIM cards (Ordnance Survey's 'Survey of Information on Microfilm') are further, minor editions of mapping which were produced and published in between the main editions as an area was updated. They date from 1947 to 1994, and contain detailed information on buildings, roads and land-use. These maps were produced at both 1:2,500 and 1:1,250 scales.

Map Name(s) and Date(s)

SE3210SW	1990	1:1,250
SE3209NW	1991	1:1,250


Historical Map - Segment A13



Order Details
 Order Number: 32967610_1_1
 Customer Ref: 33349/MJY/AS/KE
 National Grid Reference: 432010, 410060
 Slice: A
 Site Area (Ha): 0.47
 Search Buffer (m): 100

Site Details
 Oaks Farm, Oaks Wood Drive, Darton, BARNSELY, South Yorkshire, S75 5PT

Landmark Information Group
 Tel: 0844 844 9952
 Fax: 0844 844 9951
 Web: www.envirocheck.co.uk



**Large-Scale National Grid Data
Published 1993**

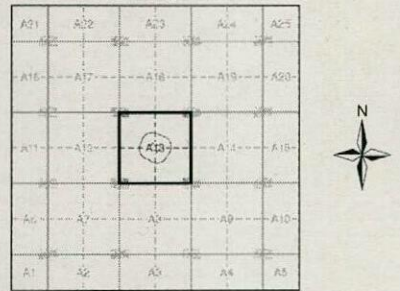
Source map scale - 1:1,250

'Large Scale National Grid Data' superseded SIM cards (Ordnance Survey's 'Survey of Information on Microfilm') in 1992, and continued to be produced until 1999. These maps were the fore-runners of digital mapping and so provide detailed information on houses and roads, but tend to show less topographic features such as vegetation. These maps were produced at both 1:2,500 and 1:1,250 scales.

Map Name(s) and Date(s)

SE3110SE	SE3210SW
1993	1993
1:1,250	1:1,250
SE3109NE	SE3209NW
1993	1993
1:1,250	1:1,250

Historical Map - Segment A13





Order Details

Order Number: 32967610_1_1
 Customer Ref: 33349/MJY/AS/KE
 National Grid Reference: 432010, 410060
 Slice: A
 Site Area (Ha): 0.47
 Search Buffer (m): 100

Site Details

Oaks Farm, Oaks Wood Drive, Darton, BARNSELY, South Yorkshire, S75 5PT





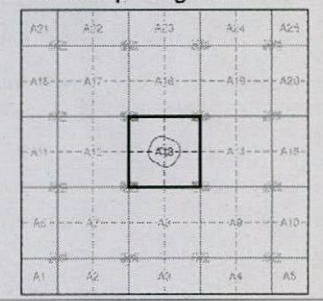
Large-Scale National Grid Data
Published 1993 - 1994
Source map scale - 1:1,250

'Large Scale National Grid Data' superseded SIM cards (Ordnance Survey's 'Survey of Information on Microfilm') in 1992, and continued to be produced until 1999. These maps were the fore-runners of digital mapping and so provide detailed information on houses and roads, but tend to show less topographic features such as vegetation. These maps were produced at both 1:2,500 and 1:1,250 scales.

Map Name(s) and Date(s)

SE3110SE	1994	1:1,250
SE3210SW	1993	1:1,250
SE3209NW	1994	1:1,250

Historical Map - Segment A13



Order Details

Order Number: 32967610_1_1
 Customer Ref: 33349/MJY/AS/KE
 National Grid Reference: 432010, 410060
 Slice: A
 Site Area (Ha): 0.47
 Search Buffer (m): 100

Site Details

Oaks Farm, Oaks Wood Drive, Darton, BARNSELY, South Yorkshire, S75 5PT



Tel: 0844 844 9952
 Fax: 0844 844 9951
 Web: www.envirocheck.co.uk

Large-Scale National Grid Data

Published 1994 - 1995

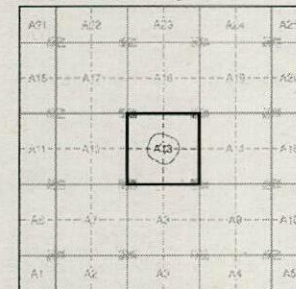
Source map scale - 1:1,250

'Large Scale National Grid Data' superseded SIM cards (Ordnance Survey's 'Survey of Information on Microfilm') in 1992, and continued to be produced until 1999. These maps were the fore-runners of digital mapping and so provide detailed information on houses and roads, but tend to show less topographic features such as vegetation. These maps were produced at both 1:2,500 and 1:1,250 scales.

Map Name(s) and Date(s)

SE3110SE	SE3210SW
1995	1994
1:1,250	1:1,250
	SE3209NW
	1994
	1:1,250

Historical Map - Segment A13

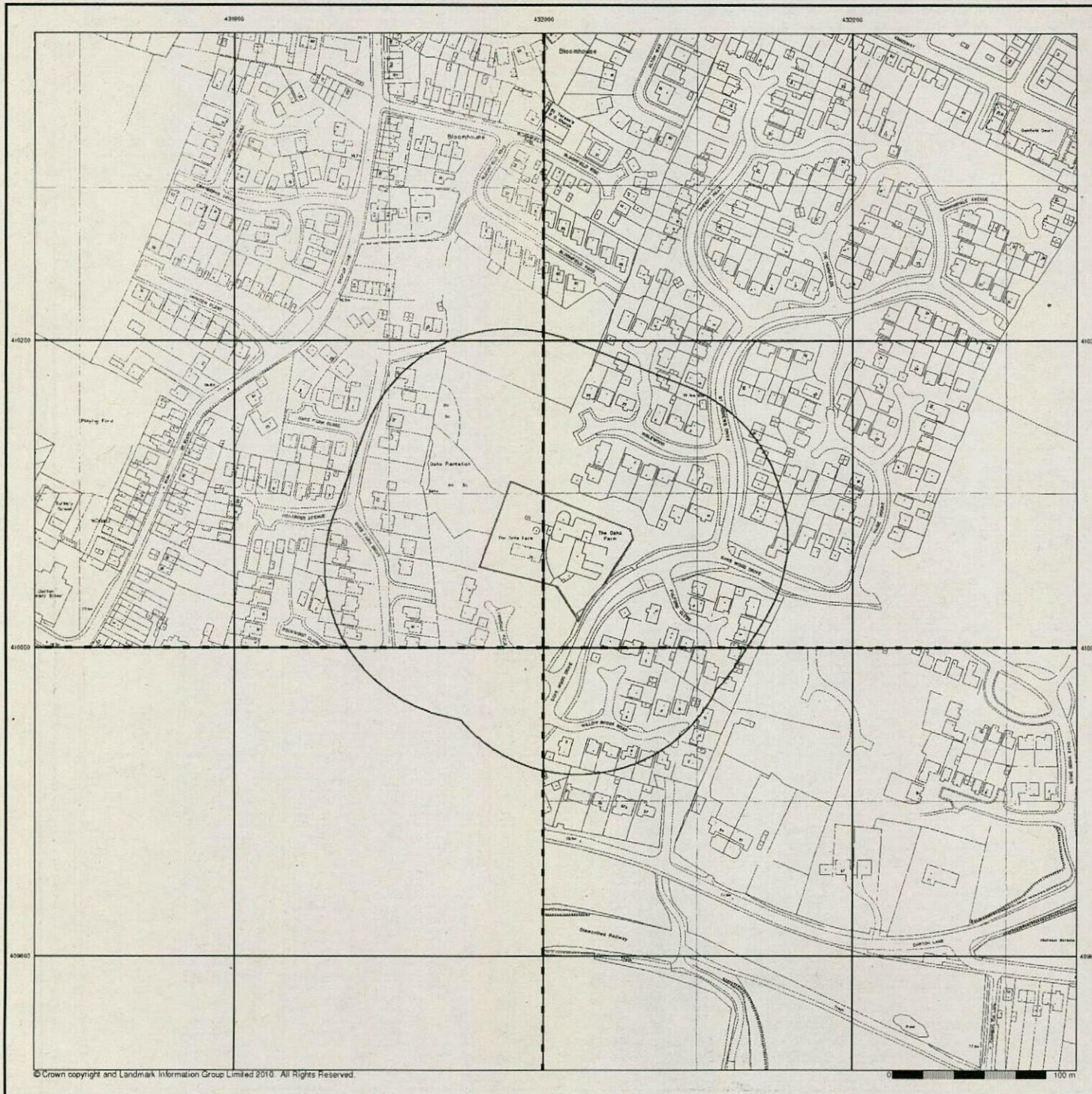


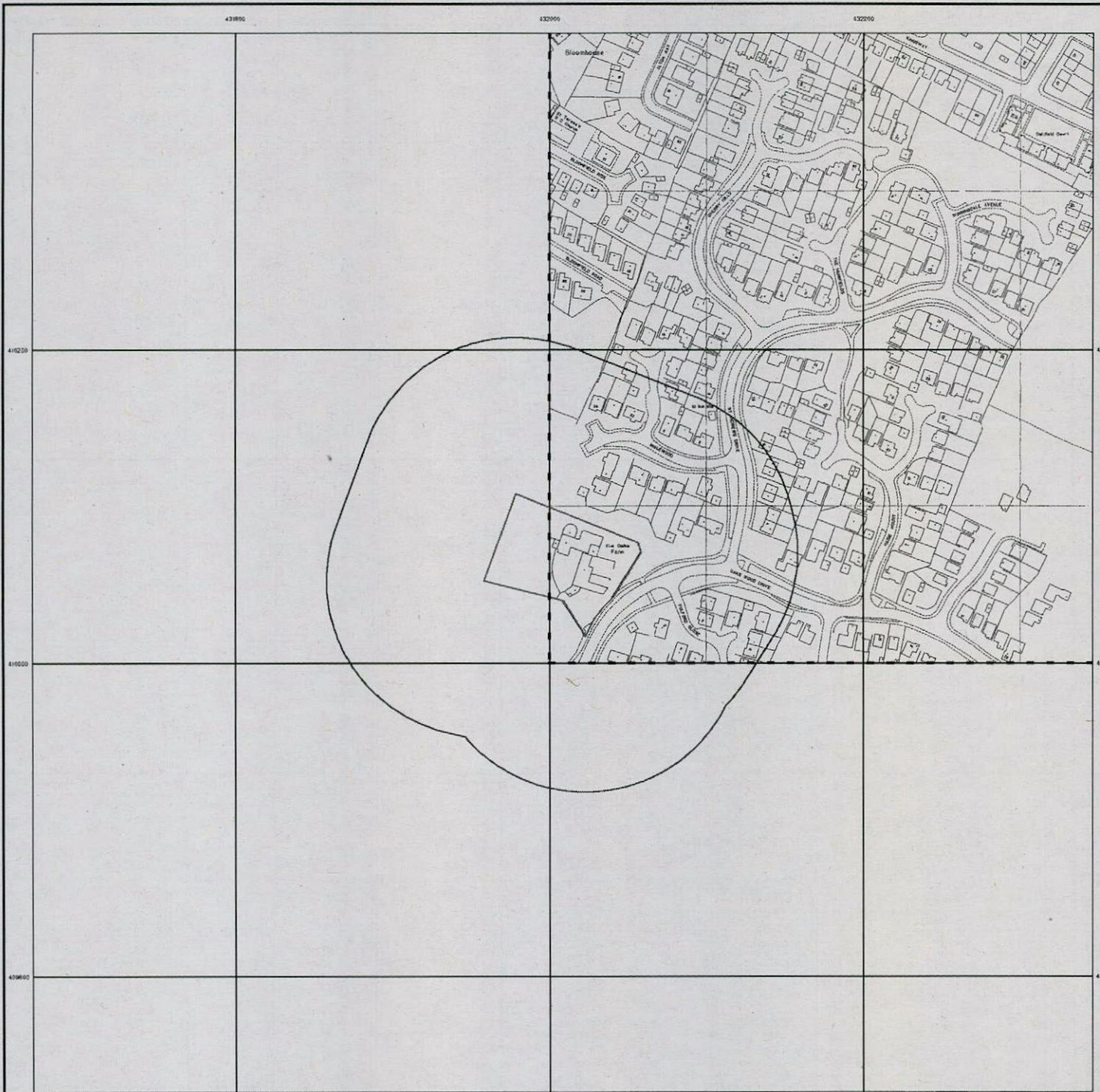
Order Details

Order Number: 32967610_1_1
 Customer Ref: 33349/MJY/AS/KE
 National Grid Reference: 432010, 410060
 Slice: A
 Site Area (Ha): 0.47
 Search Buffer (m): 100

Site Details

Oaks Farm, Oaks Wood Drive, Darton, BARNSELY, South Yorkshire, S75 5PT



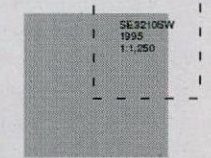


**Large-Scale National Grid Data
Published 1995**

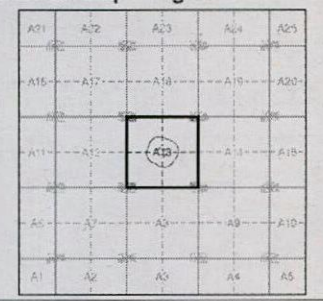
Source map scale - 1:1,250

'Large Scale National Grid Data' superseded SIM cards (Ordnance Survey's 'Survey of Information on Microfilm') in 1992, and continued to be produced until 1999. These maps were the fore-runners of digital mapping and so provide detailed information on houses and roads, but tend to show less topographic features such as vegetation. These maps were produced at both 1:2,500 and 1:1,250 scales.

Map Name(s) and Date(s)



Historical Map - Segment A13



Order Details

Order Number: 32967610_1_1
 Customer Ref: 33349/MJY/AS/KE
 National Grid Reference: 432010, 410060
 Slice: A
 Site Area (Ha): 0.47
 Search Buffer (m): 100

Site Details

Oaks Farm, Oaks Wood Drive, Darton, BARNSELY, South Yorkshire, S75 5PT



Tel: 0844 844 9952
 Fax: 0844 844 9951
 Web: www.envirocheck.co.uk