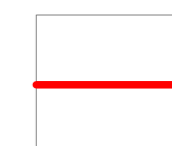
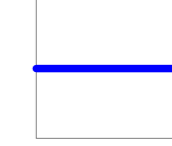





KEY

-  Site Boundary
-  Landlord Boundary
-  Proposed Fenceline

EXISTING LANDSCAPE FRAMEWORK

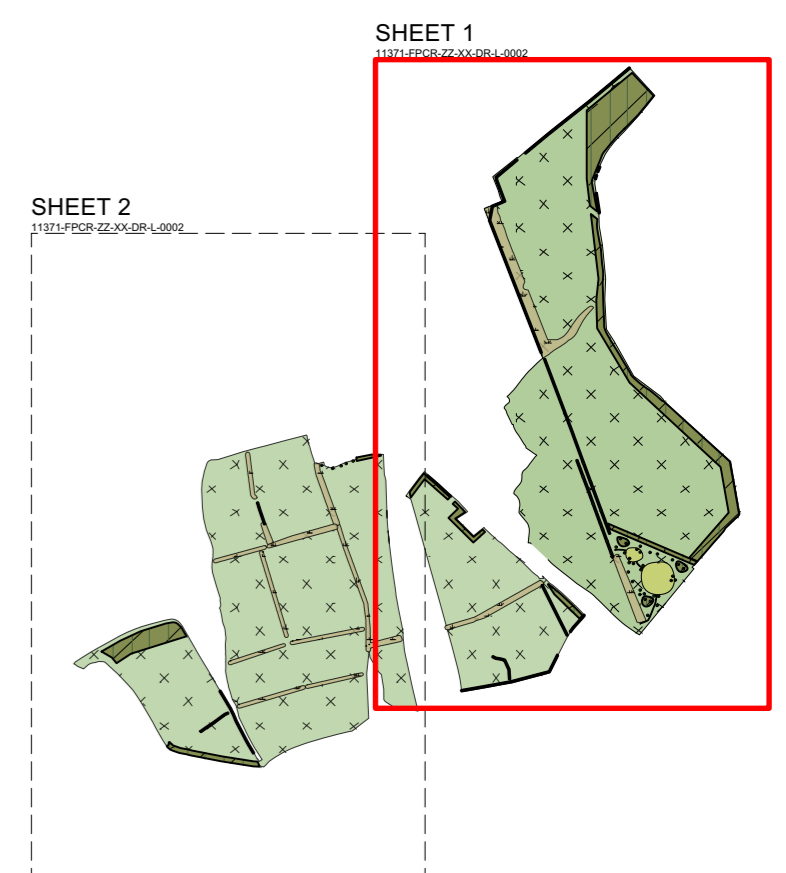
-  Existing Tree
(For details see Tree Survey Plan)
-  Existing Vegetation (Trees & Hedgerow)
(For details see Tree Survey Plan)

LANDSCAPE MITIGATION

-  Proposed Meadow Grassland
-  Amenity Grassland
-  Proposed Shade/Semi Shade Tolerant Meadow
-  Proposed Tree
-  Proposed Native Hedgerow
-  Proposed Native Shrub/ Tree Mix



REFER TO SHEET 11371-FPCR-ZZ-XX-DR-L-0001



Proposed Landscape Mitigation

Species listed below consider site constraints and meet the required landscape and managements strategies outlined in the relevant landscape character study. This is only an indicative list of potential species that could be used on the site.

Proposed Meadow Grassland

SPECIAL Solar Park Diverse Low Maintenance Mix (Cotswold Seeds Ltd)
Management/maintenance details provided by the supplier/manufacturer. Basic sowing rate 10kg/acre

1.40 kg	(1.4)	certified Toddington perennial ryegrass
0.50 kg	(0.5)	certified Teno smaller catstail
0.65 kg	(0.65)	certified Winnetou timothy
1.50 kg	(1.5)	certified Evora smooth stalked meadow grass
1.25 kg	(1.25)	certified Maxima creeping red fescue
0.50 kg	(0.5)	certified Archibal slender creeping red fescue
1.85 kg	(1.85)	certified Caracrier redchewings fescue
0.40 kg	(0.4)	certified Senu meadow fescue
0.20 kg	(0.2)	certified Merwi white clover
0.20 kg	(0.2)	certified S184 wild white clover
0.40 kg	(0.4)	certified Leo birdsfoot trefoil
0.05 kg	(0.05)	certified Virgo Pajbjerg yellow trefoil
0.70 kg	(0.7)	Burnet forage herb
0.25 kg	(0.25)	certified Altaswede late flowering red clover
0.15 kg	(0.15)	certified Aurora alsike clover

Proposed Shade/Semi-Shade Tolerant Meadow

Hedgerow mixture (Emorsgate EH1) or similar approved product. Management/maintenance detail provided by the supplier/manufacturer. Basic sowing rate of 4g/m2.

<i>Achillea millefolium</i>	Yarrow	0.10%
<i>Alliaria petiolata</i>	Garlic Mustard	1.00%
<i>Anthriscus sylvestris</i>	Cow Parsley	0.50%
<i>Carex divulsa spp.divulsa</i>	Grey Sedge	1.50%
<i>Centaurea nigra</i>	Common Knapweed	2.00%
<i>Chaerophyllum temulum</i>	Rough Chervil	3.00%
<i>Cruciatia laevipes</i>	Crosswort	2.00%
<i>Dipacus fullonum</i>	Wild Teasel	0.20%
<i>Galium album</i>	Hedge Bedstraw	0.50%
<i>Geranium pratense</i>	Meadow Crane's-bill	0.10%
<i>Geranium pyreniacum</i>	Hedge Crane's-bill	1.00%
<i>Geum urbanum</i>	Wood Avens	0.30%
<i>Knautica arvensis</i>	Field Scabious	0.20%
<i>Leucanthemum vulgare</i>	Moon Daisy	1.00%
<i>Malva moschata</i>	Musk Mallow	1.00%
<i>Plantago lanceolata</i>	Ribwort Plantain	2.00%
<i>Silene dioica</i>	Red Campion	3.00%
<i>Silene flos-cuculi</i>	Ragged Robin	0.50%
<i>Torilis japonica</i>	Upright Hedge-parsley	0.10%
<i>Agrostis capillaris</i>	Common Bent	1.00%
<i>Anthoxanthum odoratum</i>	Sweet Vernal-Grass	2.00%
<i>Brachypodium sylvaticum</i>	False Brome	1.00%
<i>Cynosurus cristatus</i>	Crested Dogstail	50.00%
<i>Deschampsia cespitosa</i>	Tufted Hair-grass	2.00%
<i>Festuca rubra</i>	Red Fescue	20.00%
<i>Poa nemoralis</i>	Wood Meadow-grass	4.00%

Proposed Native Hedgerow

Proposed hedgerows and existing hedgerows below 3m in height to be allowed to grow to a height of 3m. Eastern boundary hedgerow to be allowed to grow taller, to a height of 5m+
New hedgerow planting alongside public rights of way to be maintained at a maximum of 2m.

<i>Cornus sanguinea</i>	Common Dogwood	10.00%
<i>Corylus avellana</i>	Hazel	10.00%
<i>Crataegus monogyna</i>	Hawthorn	40.00%
<i>Salix alba</i>	White willow	10.00%
<i>Prunus padus</i>	Bird Cherry	10.00%
<i>Malus sylvestris</i>	Crab Apple	10.00%
<i>Ilex aquifolium</i>	Holly	10.00%

Proposed Native Shrub/ Tree Mix

Mixture of whips and Feathered Tree Species (F). To be allowed to establish and proposed plant species to be allowed to grow to its natural height.

<i>Crataegus monogyna</i>	Hawthorn	60-80cm
<i>Corylus avellana</i>	Hazel	60-80cm
<i>Viburnum opulus</i>	Guelder Rose	60-80cm
<i>Prunus avium</i>	Bird Cherry	60-80cm
<i>Acer campestre</i>	Field Maple	125-150cm(F)
<i>Salix caprea</i>	Goat Willow	60-80cm
<i>Betula pendula</i>	Silver Birch	125-150cm(F)

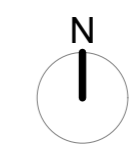
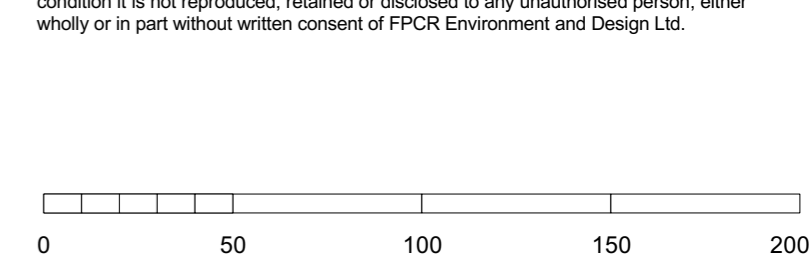
Add *Quercus robur* [125-150cm(F)] where it would not cause overshadowing and at a distance of at least 30m from buildings.

Standard trees to be included in the mix along eastern boundary as indicated on plan.
Standard trees to be 10-20% of the mix and to include:

<i>Sorbus aria</i>	Whitebeam	8-10cm girth	250-300cm
<i>Prunus avium</i>	Wild Cherry	8-10cm girth	250-300cm
<i>Malus sylvestris</i>	Crab Apple	8-10cm girth	250-300cm



NOTES
This drawing is the property of FPCR Environment and Design Ltd and is issued on the condition it is not reproduced, retained or disclosed to any unauthorised person, either wholly or in part without written consent of FPCR Environment and Design Ltd.



KEY

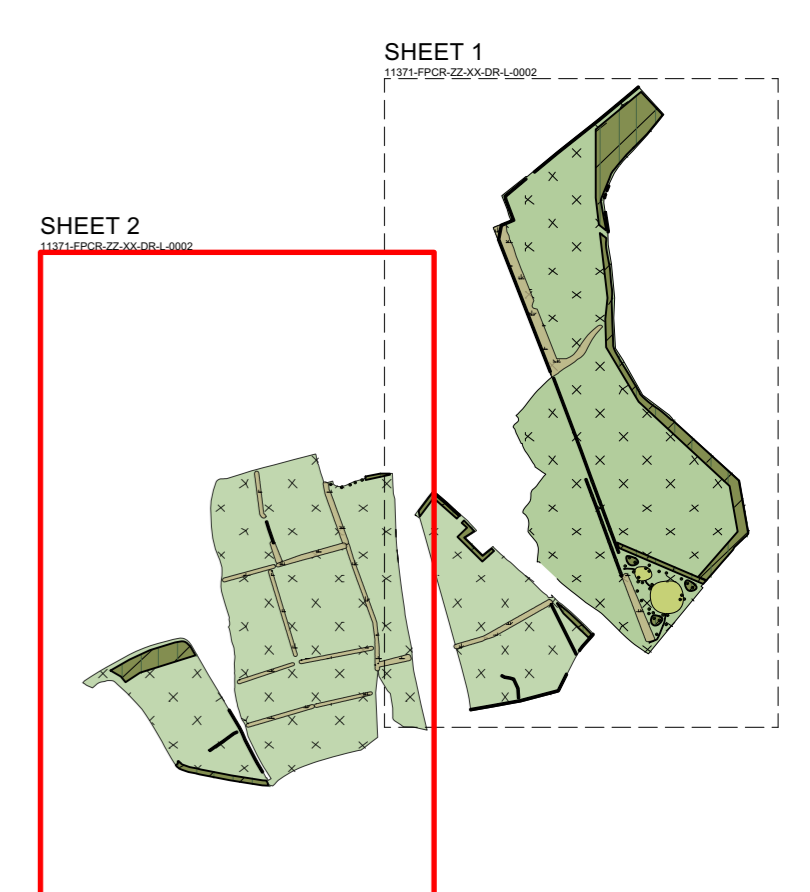
- Site Boundary
- Landlord Boundary
- Proposed Fenceline

EXISTING LANDSCAPE FRAMEWORK

- Existing Tree
(For details see Tree Survey Plan)
- Existing Vegetation (Trees & Hedgerow)
(For details see Tree Survey Plan)

LANDSCAPE MITIGATION

- Proposed Meadow Grassland
- Amenity Grassland
- Proposed Shade/Semi Shade Tolerant Meadow
- Proposed Tree
- Proposed Native Hedgerow
- Proposed Native Shrub/ Tree Mix



File: \\FPCR-FS-01\Projects\211300\11371\LANDS\Drawings\11371 Strategy Plan P15.vwx