






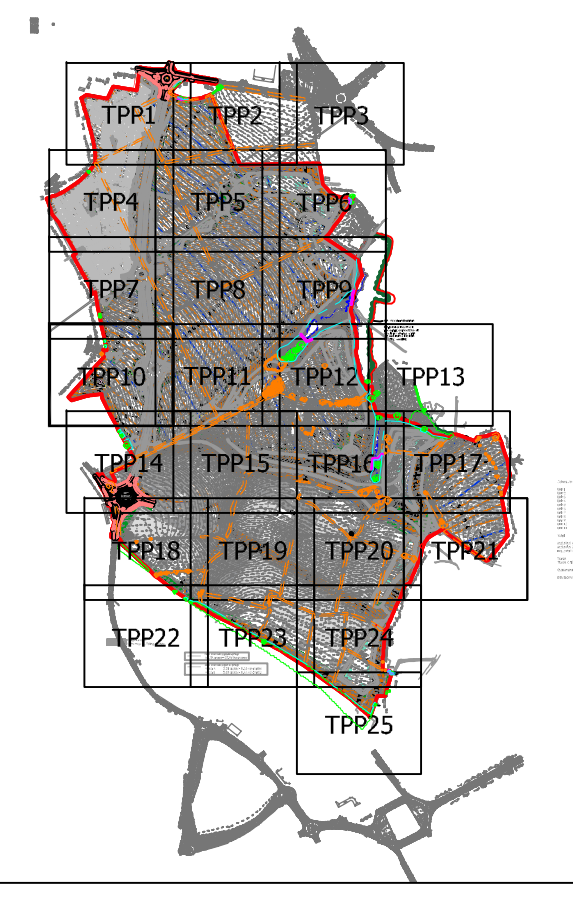


- | KEY | |
|---|--|
| Ref. 3 | TREE REFERENCE |
| Ref. G1 | GROUP REFERENCE |
| Ref. H1 | HEDGE REFERENCE |
|  | TREE TO BE RETAINED |
|  | TREE TO BE FELLED BECAUSE OF CONDITION |
|  | TREE TO BE FELLED TO ACCOMMODATE DEVELOPMENT |
|  | PERMEABLE NON-DIG HANDSTANDING CONSTRUCTION (Refer to arboricultural method statement for details) |
|  | CONSTRUCTION EXCLUSION ZONE FENCING
Refer to detail below |
|  | ROOT PROTECTION AREA (RPA)
Minimum area around a tree deemed to contain sufficient roots and rooting volume to maintain the tree's viability, and where the protection of the roots and soil structure is treated as a priority |
| # | DENOTES TREE POSITION PLOTTED DURING TREE SURVEY USING GLOBAL NAVIGATION SATELLITE SYSTEM (GNSS) FOR TREES NOT SHOWN ON THE TOPOGRAPHICAL SURVEY OR ESTIMATED USING DISTANCE FROM KNOWN TOPOGRAPHICAL SURVEY FEATURES |
| (TPO) | DENOTES TREE PROTECTED BY TREE PRESERVATION ORDER |
|  | SIMPLIFIED SHADOW ARC
(Projection based on midsummer at midday) |



PRELIMINARY ISSUE

P01	PRELIMINARY FIRST ISSUE	17.06.2021	NR	GM	E
Rev	Description	Date	Drm / Chk / App		
Document Control					

Client
STRATA STERLING BARNSELEY WEST LIMITED

Project Name

BARNSLEY WEST

Sheet Title

PRELIMINARY TREE PROTECTION PLAN

TTE Project Number	Drawn By	Date	Checked By	Date	Approved By	Date	Scale @ A1	Submitted
B028734	NR	Jun '21	GM	Jun '21	EJ	Jun '21	1:500	S3
Client Project Number	Originator	Volume/System	Level/Location	Type/Code	Rate	Number	Revision	
PRJ01	- TTE	- 00	- ZZ	- DR	- S	- TPP10	P01	