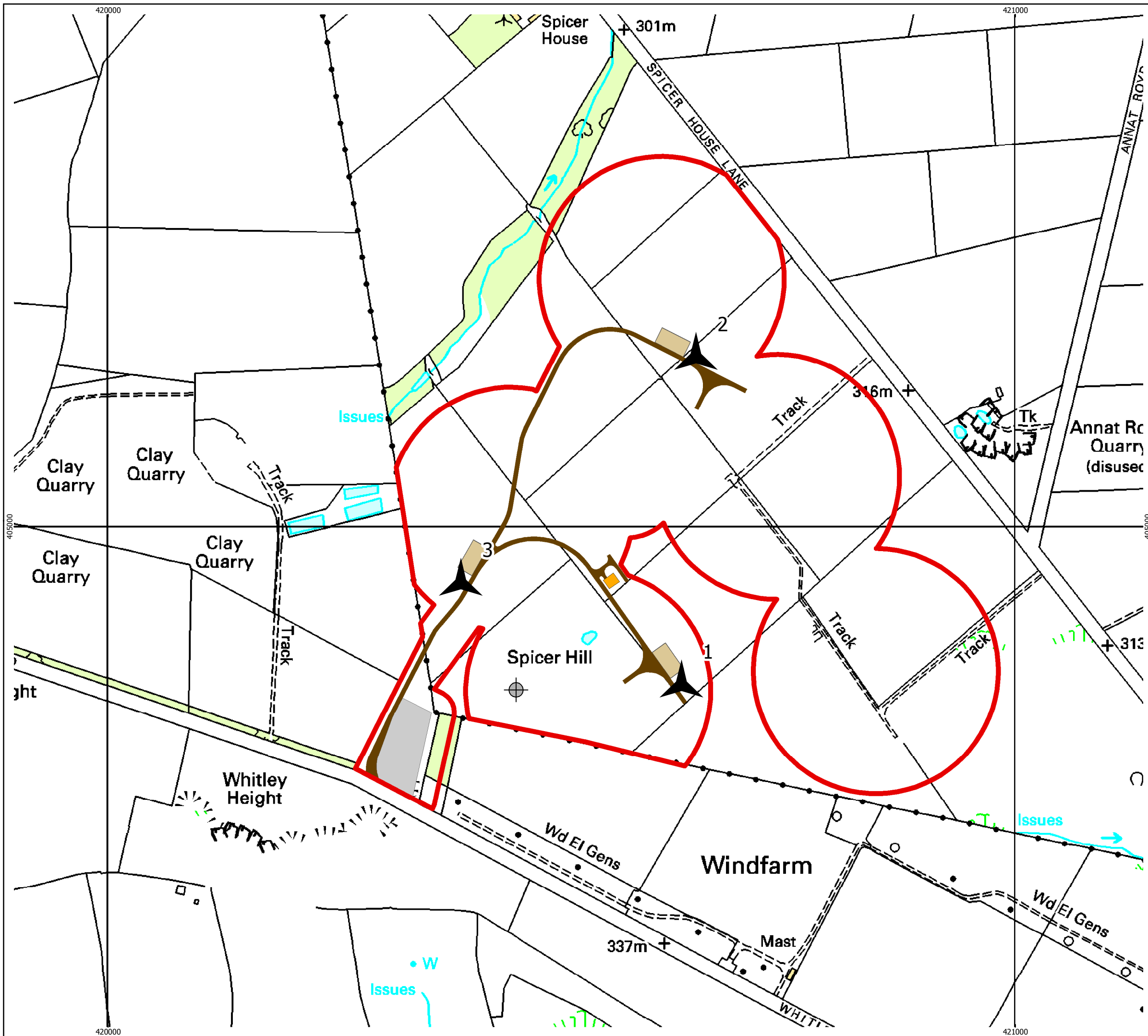



Reproduced from Ordnance Survey digital map data © Crown copyright 2009. All rights reserved. License number 100048606



# J G PEARS LTD



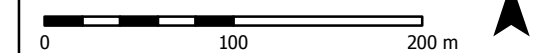
## Key

- Proposed Turbine Location
- Meteorological Mast
- Access Track
- Planning Application Boundary
- Control Building
- Crane Hardstandings
- Construction Compound

Turbine	Easting (m)	Northing (m)
1	420632	404826
2	420648	405187
3	420389	404938

Length of Tracks: 1164 m  
 Total Area of New Infrastructure: 1.41 Ha

1:4,000 Scale @ A3



Produced By: SC  
 Approved By: CS

Ref: 190/ES/045 Revision: C  
 Date: 16/04/2009

## Proposed Site Layout Figure 1.2

## Spicer Hill Wind Farm Environmental Statement